Case No.

IN THE SUPREME COURT
OF THE STATE OF CALIFORNIA

ASSEMBLYWOMAN KATHRYN SANCHEZ; ASSEMBLYMAN TRI TA; SENATOR SUZETTE VALLADARES; SENATOR TONY STRICKLAND; ERIC CHING; MIKE WARD; ANDREW PANDOL; and ROGER HOLLAND,
Petitioners,

v.

SHIRLEY N. WEBER,
California Secretary of State, In Her Official Capacity,
Respondent,
and
LEGISLATURE OF THE STATE OF CALIFORNIA,
Real Party in Interest.

EMERGENCY PETITION FOR WRIT OF MANDATE OR OTHER EXTRAORDINARY OR IMMEDIATE RELIEF; MEMORANDUM OF POINTS AND AUTHORITIES; DECLARATIONS OF MICHAEL A. COLUMBO; SEAN TRENDE; ANDREW PANDOL; AND TONY STRICKLAND

LEGISLATIVE ACTION IN VIOLATION OF CALIFORNIA CONSTITUTION ARTICLE XXI, §§ 1, 2, ARTICLE IV, § 8(a), AND ARTICLE XVIII, § 1
IMMEDIATE RELIEF REQUESTED –
NO LATER THAN SEPTEMBER 08, 2025

MICHAEL A. COLUMBO (SBN: 271283)
MARK P. MEUSER (SBN: 231335)
JESSE FRANKLIN-MURDOCK (SBN: 339034)
DHILLON LAW GROUP INC.
177 Post Street, Suite 700
San Francisco, California 94108
Telephone: (415) 433-1700
Attorneys for Petitioners

RETRIEVED FROM DEMOCRACYDOCKET.COM

IN THE SUPREME COURT
OF THE STATE OF CALIFORNIA

CERTIFICATE OF INTERESTED ENTITIES OR PERSONS

California Rules of Court, rules 8.208, 8.490(i), 8.494(c), 8.496(c), or 8.498(d)

Supreme Court Case Caption:

ASSEMBLYWOMAN KATHRYN SANCHEZ; ASSEMBLYMAN TRI TA; SENATOR SUZETTE VALLADARES; SENATOR TONY STRICKLAND; ERIC CHING; MIKE WARD; ANDREW PANDOL; and ROGER HOLLAND,
Petitioners,

v.

SHIRLEY N. WEBER,
California Secretary of State, In Her Official Capacity,
Respondent,
and
LEGISLATURE OF THE STATE OF CALIFORNIA,
Real Party in Interest.

RETRIEVED FROM DEMOCRACYDOCKET.COM

Please check here if applicable:

☒ There are no interested entities or persons to list in this Certificate as defined in the California Rules of Court.

Date: August 25, 2025

/s/*Michael A. Columbo*
MICHAEL A. COLUMBO (SBN: 271283)
DHILLON LAW GROUP INC.
177 Post Street, Suite 700
San Francisco, California 94108
Party Represented: *Petitioners*

TABLE OF CONTENTS

EMERGENCY PETITION FOR WRIT OF MANDATE OR OTHER EXTRAORDINARY OR IMMEDIATE RELIEF 1

I. INTRODUCTION 1

II. QUESTIONS PRESENTED 4

III. PARTIES 4

IV. JURISDICTION 5

V. FACTS AND LAW 6

VI. TIMELINESS OF PETITION AND REQUESTED RELIEF 9

VII. IRREPARABLE INJURY/NECESSITY FOR RELIEF 11

VIII. PRAYER FOR RELIEF 12

MEMORANDUM OF POINTS AND AUTHORITIES IN SUPPORT OF EMERGENCY PETITION FOR WRIT OF MANDATE OR OTHER EXTRAORDINARY OR IMMEDIATE RELIEF 13

I. INTRODUCTION 13

II. ARGUMENT 15

A. This Court Has Jurisdiction to Remove Unconstitutional Measures from the Ballot Before the Election 15

B. ACA 8 Violates the California Constitution's Separate Vote Requirement 16

C. AB 604 as an Unconstitutional Exercise of Legislative Authority Subject to Judicial Review 19

D. The Boundaries of California's Congressional Maps May Only Be Drawn Once Per Decade 25

E. AB 604 Is Unconstitutional Because the Legislature Failed to Adhere to the Constitutionally Mandated Waiting Period for New Legislation 28

RETRIEVED FROM DEMOCRACYDOCKET.COM

i. The Legislature's Failure to Wait 30 Days Before Acting Upon AB 604 Does Not Conform to Our Constitution's Defined Procedures 28

ii. The Enrolled Bill Rule Should Not Preclude Judicial Review of AB 604 32

III. CONCLUSION 36

DECLARATION OF MICHAEL A. COLUMBO 38

RETRIEVED FROM DEMOCRACYDOCKET.COM

TABLE OF AUTHORITIES

Cases

Am. Fed'n of Lab. v. Eu,
(1984) 36 Cal.3d 687 ..... 11, 15

Amador Valley Joint Union High Sch. Dist. v. State Bd. of Equalization,
(1978) 22 Cal.3d 208 29

Bd. of Supervisors v. Lonergan,
(1980) 27 Cal.3d 855 29

Bevin v. Kentucky ex rel. Beshear,
(Ky. 2018) 563 S.W.3d 74 31

Bldg Indus. Ass'n v. City of Camarillo,
(1986) 41 Cal.3d 810 15

Bowens v. Superior Ct. (Alameda),
(1991) 1 Cal.4th 36 29

California Ass'n for Safety Educ. v. Brown,
(1994) 30 Cal.App.4th 1264 20

California Cannabis Coal. v. City of Upland,
(2017) 3 Cal.5th 924 26

California Redevelopment Ass'n v. Matosantos,
(2011) 53 Cal.4th 231 11

California Sch. Bds. Ass'n v. State,
(2009) 171 Cal.App.4th 1183 26

California Sch. Bds. Ass'n v. State,
(2018) 19 Cal.App.5th 566, as modified on denial of reh'g (Feb. 7, 2018), aff'd, (2019) 8 Cal.5th 713 20

Californians for an Open Primary v. McPherson,
(2006) 38 Cal.4th 735 ..... 16, 17, 18, 19

Campaign for Quality Educ. v. State,
(2016) 246 Cal.App.4th 896 20

Carmel Valley Fire Protection Dist. v. State,
(2001) 25 Cal.4th 287 ..... 20, 24

RETRIEVED FROM DEMOCRACYDOCKET.COM

Chavez v. City of Los Angeles,
(2010) 47 Cal.4th 970 29

City of Sacramento v. Legislature,
(1986) 187 Cal.App.3d 393 19

Clean Air Constituency v. California State Air Res. Bd.
(1974) 11 Cal.3d 801 ..... 5, 13

Cnty. of Fresno v. State,
(1991) 53 Cal.3d 482 28

Consulting Eng'rs & Land Surveyors of Cal., Inc. v. Pro. Eng'rs in Cal. Gov't,
(2007) 42 Cal.4th 578 28

Consumer Party of Pa. v. Pennsylvania,
(Pa. 1986) 507 A.2d 323 35

Costa v. Superior Ct. (Sacramento),
(2006) 37 Cal.4th 986 ..... 15, 33

D&W Auto Supply v. Dep't of Revenue,
(Ky. 1980) 602 S.W.2d 420 35

Esberg v. Union Oil Co.,
(2002) 28 Cal.4th 262 29

Field v. Clark,
(1892) 143 U.S. 649 34

Glaviano v. Sacramento City Unified Sch. Dist.,
(2018) 22 Cal.App.5th 744 27

Hassan v. Mercy Am. River Hosp.,
(2003) 31 Cal.4th 709 ..... 29, 31

Hotel Emps. & Restaurant Emps. Int'l Union v. Davis,
(1999) 21 Cal.4th 585 32

Howard Jarvis Taxpayers Ass'n v. Bowen,
(2011) 192 Cal.App.4th 110 20

In re Marriage Cases,
(App. 2006) 49 Cal.Rptr.3d 675, revd. on other grounds (2008) 43 Cal.4th 757 16

RETRIEVED FROM DEMOCRACYDOCKET.COM

In re Marriage of Amezquita & Archuleta,
(2002) 101 Cal.App.4th 1415 27

Ketchum v. Moses,
(2001) 24 Cal.4th 1122 27

Klein v. United States,
(2010) 50 Cal.4th 68 29

League of Women Voters of Honolulu v. Hawaii,
(Haw. 2021) 499 P.2d 382 31

Legislature v. Deukmejian,
(1983) 34 Cal.3d 658 ..... 10, 15, 25, 26

Legislature v. Eu,
(1991) 54 Cal.3d 492 ..... 16, 17

Legislature v. Padilla,
(2020) 9 Cal.5th 867 22

Legislature v. Weber,
(2024) 16 Cal.5th 237 15

Lockard v. City of Los Angeles,
(1949) 33 Cal.2d 453 20

Lungren v. Deukmejian,
(1988) 45 Cal.3d 727 29

Marine Forests Soc'y v. California Coast Comm'n,
(2005) 36 Cal.4th 1 21

Mfrs. Life Ins. Co. v. Superior Ct. (San Francisco),
(1995) 10 Cal.4th 257 29

Mission Hosp. Reg. Med. Ctr. v. Shewry,
(2008) 168 Cal.App.4th 460 29

Moran v. Murtaugh Miller Meyer & Nelson, LLP,
(2007) 40 Cal.4th 780 27

People ex rel. Conklin v. City of San Buenaventura,
(1931) 213 Cal. 637 33

RETRIEVED FROM DEMOCRACYDOCKET.COM

People ex rel. Levin v. Cnty. of Santa Clara,
(1951) 37 Cal.2d 335 33

People v. Navarro,
(1972) 7 Cal.3d 248 32

People v. Nelson,
(2011) 200 Cal.App.4th 1083 28

People v. Smith,
(2022) 75 Cal.App.5th 332 27

People v. Superior Ct. (San Francisco),
(1946) 168 P.2d 177, vacated on other grounds, (1947) 29 Cal.2d 754 . 27

Santa Clara Cnty. v. Superior Ct. (Santa Clara),
(1949) 33 Cal.2d 552 33

Senate v. Jones,
(1999) 21 Cal.4th 1142 ..... 15, 16

Silicon Valley Taxpayers' Ass'n v. Santa Clara Cnty. Open Space Auth.,
(2008) 44 Cal.4th 431 ..... 15, 29

Stanton v. Panish,
(1980) 28 Cal.3d 107 29

State Bd. of Educ. v. Levit,
(1959) 52 Cal.2d 441 20

Taylor v. Cole,
(1927) 201 Cal. 327 33

Taylor v. Legislature,
(1927) 201 Cal. 327 34

United States v. Farmer,
(2d Cir. 2009) 583 F.3d 131 34

United States v. Thomas,
(7th Cir. 1986) 788 F.2d 1250, cert. denied, (1986) 479 U.S. 853 34

Vandermost v. Bowen,
(2012) 53 Cal.4th 421 ..... 22, 23, 27

RETRIEVED FROM DEMOCRACYDOCKET.COM

Washington v. Dep't of Pub. Welfare,
(Pa. 2018) 188 A.3d 1135 31

Yeroushalmi v. Miramar Sheraton,
(2001) 88 Cal.App.4th 738 28

Constitutional Provisions

California Constitution Article III, § 3 35

California Constitution Article IV, § 6 (1879) 26

California Constitution Article IV, § 8(b)(2) 32

California Constitution Article VI, § 10 ..... 5, 13

California Constitution Article XVIII, § 1 16

California Constitution Article XXI, § 1 ..... 6, 21, 25, 26

California Constitution Article XXI, § 1(d) (2008) 27

California Constitution Article XXI, § 2(b)(1) 22

California Constitution Article XXI, § 2(c)(1) 21

California Constitution Article XXI, § 2(d) 22

California Constitution, Article IV, § 8(a) 6, 8, 28

California Constitution, Article XXI, § 2 ..... 6, 27

RETRIEVED FROM DEMOCRACYDOCKET.COM

Statutes

Code Civ. Proc., § 1085 5

Code Civ. Proc., § 1086 5

Other

2 Am.Jur.2d Statutes § 90 (1974) 35

4 A.L.R.2d 978 (1949) 35

82 C.J.S. Statutes § 83 (1953) 35

Cal. Const. Rev. Comm'n, Constitution Revision History & Perspective 29 (1996) 30

Chris M. Micheli, *Challenging the Enrolled Bill Rule: A Proposed Middle Ground for California,* National Law Review (Jan. 12, 2022) 35

I C. Sands, Sutherland Statutory Construction § 15.03 et seq. (4th ed. 1972) 35

Maya C. Miller & Jeanne Kuang, *California Lawmakers Are Voting on Gavin Newsom's Gerrymandering Plan. Here's the Latest*, CalMatters, (Aug. 21, 2025) 24

Melanie Mason, *et al.*, *How California Bluffed Its Way into a Redistricting War with Trump,* Politico (Aug. 23, 2025) 24

RETRIEVED FROM DEMOCRACYDOCKET.COM

EMERGENCY PETITION FOR WRIT OF MANDATE OR OTHER EXTRAORDINARY OR IMMEDIATE RELIEF

To the Honorable Patricia Guerrero, Chief Justice of the Supreme Court of California, and to the Honorable Associate Justices of the Supreme Court of California:

I. INTRODUCTION

Redistricting as regulated by the California Constitution is not just a take-it-or-leave-it decision over a proposed map. Long before a map is proposed for a final decision or certified, regardless of who draws it, redistricting is a laborious *process* that requires extensive technical analysis and careful balancing of complex constitutional and statutory mandates. Because it is among the most consequential acts of government—with the potential, if not the goal, of determining who will win an election before it is even held, it is inherently a tumultuous and contentious process. At its core, notwithstanding one-person-one-vote and the equal protection of the laws, the outcome of the redistricting process determines which voters indeed will likely choose our representatives in Congress and who likely will not. In a vast state like California, with nearly 40 million people and, at 52 representatives, by far the largest congressional delegation of any state, the work required and the public tumult the redistricting process causes is also commensurately vast.

RETRIEVED FROM DEMOCRACYDOCKET.COM

Considering the stakes, the disruption, and the public's distaste for a history of self-serving partisan gerrymandering, the people of California enshrined in their constitution fundamental rules by which they would have the redistricting process undertaken in this state: (1) The work of redistricting and as well as the power that goes with it were intentionally taken away from the partisan California Legislature and given to an independent citizens redistricting commission; (2) barring a court order, the inherent tumult of the redistricting process could only occur once per decade; (3) to protect their

rights the redistricting process would involve extensive public engagement; and (4) the people expressly prohibited partisan gerrymandering.

On August 18, 2025, the State Assembly and State Senate introduced three interrelated measures: Assembly Bill 604 ("AB 604"), Assembly Constitutional Amendment 8 ("ACA 8"), and Senate Bill 280 ("SB 280"). Respectively, these measures redraw the boundaries of California's congressional districts, propose effectively transferring the power to do so from the Commission to the Legislature, and call for a statewide special election on November 4, 2025, for the purpose of approving that transfer of power.

Not only does Respondent's redistricting gambit violate every one of these core constitutional restrictions, but they also rammed this complex scheme comprising hundreds of pages of data through the Legislature in just 4 days, in violation of the Constitution's Article IV, § 8(a) requirement for 30 days' public notice of new legislation.

Finally, even if the entire litany of unconstitutional actions of the Legislature to ram their scheme through the legislature and onto the ballot are set aside, the measure that will be presented to the voters violates the single-subject rule by illegally calling for voters to approve two separate questions on two separate subjects based on two different legal authorities and representing conflicting policy choices. Specifically, the measure calls for voters to approve both a provision calling for California to petition Congress to promote independent citizens commissions, which the state has the power to do based on the U.S. Constitution, as well as calling for voter approval of provisions to amend the California Constitution to strip redistricting power from California's independent redistricting commission, void the maps the Commission created, and implement maps concocted in secret by unknown operatives.

RETRIEVED FROM DEMOCRACYDOCKET.COM

Allowing this unconstitutional measure onto the ballot would impose needless costs and uncertainty on both election officials and the public. Counties must engage in substantial labor to prepare for and administer an election, including the time necessary to recalibrate voting systems, prepare polling places, re-educate voters, prepare and mail ballots, and collect, verify, and count ballots. (To say nothing of the hundreds of millions of private dollars that will be wasted on advocacy campaigns for and against this measure instead of being put to more worthy causes.)

This Court has long recognized that the Constitution places limits on both the People and the Legislature in matters of redistricting. The proposed measures exceed those limits, representing an unlawful attempt in several respects to exercise authority that the Legislature does not possess. Thus, judicial intervention now—before public resources are wasted on an election that cannot produce a valid law—is both proper and necessary.

This Writ thus seeks extraordinary relief to prevent such circumstances from occurring. Specifically, by this petition, Petitioners ask this Court to enforce our Constitution's clear and direct requirements by directing the Secretary of State to refrain from placing ACA 8 on the November 4, 2025, ballot.

RETRIEVED FROM DEMOCRACYDOCKET.COM

PETITIONER RESPECTFULLY REQUESTS IMMEDIATE RELIEF, NOT LATER THAN SEPTEMBER 08, 2025

II. QUESTIONS PRESENTED

The question presented here is whether the Legislature may lawfully place on the November 4, 2025 ballot a measure that both: (A) proposes petitioning Congress to institute independent citizens redistricting commissions nationwide to draw voting district maps; and (B) proposes discarding maps created by California's independent citizen's redistricting commission to implement legislation and maps developed in secret by unknown members of the Legislature even though (1) one ballot measure cannot lawfully pose a question on two separate subjects; (2) the state Constitution currently vests exclusive authority to engage in the redistricting process in the Citizens Redistricting Commission after taking that power away from the Legislature and imposes other requirements the Legislature ignored; (3) the state Constitution limits redistricting to once per decade; and (4) the state Constitution prohibits action on legislation unless it has been published for 30 days.

RETRIEVED FROM DEMOCRACYDOCKET.COM

III. PARTIES

1. Petitioners, Assemblywoman Kathryn Sanchez, Assemblyman Tri Ta, Senator Suzette Valladares, and Senator Tony Strickland, are members of the California Legislature and residents of the State of California.

2. Petitioner Eric Ching is a resident of Walnut, California, a registered California voter, and a former and future candidate for U.S. Congressman from the 38th Congressional District in California.

3. Petitioner Mike Ward is a resident of Anaheim, California, and was one of the original members of California's Citizens Redistricting Commission in 2008.

4. Petitioner Andrew Pandol is a resident of Bakersfield, California, and a registered California voter.

5. Petitioner Roger Holland is a resident of San Clemente, California, and a registered California voter.

6. Respondent Secretary of State Shirley N. Weber is the Secretary of State of the State of California. The Secretary of State is the Chief Election Official in the State of California and is responsible for overseeing the Elections Division, which facilitates all statewide elections in California.

7. Real Party in Interest is the Legislature of the State of California, which passed ACA 8 pursuant to California Constitution, Article XVIII, § 1.

IV. JURISDICTION

RETRIEVED FROM DEMOCRACYDOCKET.COM

8. This Court has original jurisdiction to decide this matter pursuant to Article VI, § 10 of the California Constitution, Code of Civil Procedure §§ 1085 and 1086, and Rule 8.486 of the California Rules of Court. As the Court held in *Clean Air Constituency v. California State Air Resources Board* (1974) 11 Cal.3d 801, 808:

> The Supreme Court has original jurisdiction in mandamus pursuant to article VI, section 10, of the California Constitution, and will exercise that jurisdiction in appropriate cases when 'the issues presented are of great public importance and must be resolved promptly.' [Citations.] If these criteria are satisfied, the existence of an alternative appellate remedy will not preclude this court's original jurisdiction.

This case involves fundamental questions of the Legislature's authority to place on the California ballot an initiative that contains two different subjects with conflicting positions, and where the legislation proposing the initiative violated numerous provisions of the California Constitution. Absent immediate intervention, Respondent will mail a

November 4, 2025, election ballot that will include the unlawful dual-subject measure that the Legislature has unlawfully promulgated.

V. FACTS AND LAW

9. California Constitution, Article XVIII, § 1 provides that the Legislature shall prepare each proposed constitutional amendment such that "[e]ach amendment . . . can be voted on separately."

10. California Constitution, Article XXI, § 1 states:

> In the year following the year in which the national census is taken under the direction of Congress at the beginning of each decade, the Citizens Redistricting Commission described in Section 2 shall adjust the boundary lines of the congressional … districts (also known as "redistricting") in conformance with the standards and process set forth in Section 2.

11. California Constitution, Article XXI, § 2 provides that the process for adjusting the boundaries of congressional districts must, *inter alia*: be "an open and transparent process enabling full public consideration of and comment on the drawing of district lines"; maintain the "geographic integrity of any city, county, city and county, local neighborhood, or local community of interest . . . in a manner that minimized their division to the extent possible" without violating federal law or geographic continuity; not consider "[t]he place of residence of any incumbent or political candidate"; and refrain from drawing districts "for the purpose of favoring or discriminating against an incumbent, political candidate, or political party."

12. California Constitution, Article IV, § 8(a) states:

> At regular sessions no bill other than the budget bill may be heard or acted on by committee or either house until the 31st day after the bill is introduced unless the house dispenses with this requirement by rollcall vote entered in the journal, three fourths of the membership concurring.

RETRIEVED FROM DEMOCRACYDOCKET.COM

13. On February 5, 2025, Senator Sabrina Cervantes introduced SB 280, entitled "An act to amend Section 84309 of the Government Code, relating to the Political Reform Act of 1974." A true and correct copy of SB 280, as introduced, is attached hereto as Exhibit 1. SB 280 was passed by a vote of 39–0 in the Senate on May 29, 2025, and ordered to the Assembly, where until August 18, 2025, it had been read on the floor of the Assembly twice, with no additional progress.

14. On February 13, 2025, Assemblymember Marc Berman introduced AB 604, entitled "An act to repeal Section 2226 of the Elections Code, relating to elections." A true and correct copy of AB 604, as introduced, is attached hereto as Exhibit 2. AB 604 was passed by a vote of 75–1 in the Assembly on April 4, 2025, and ordered to the Senate, where, until August 18, 2025, it had been read on the floor of the Senate once and referred to the Senate Committee on Elections and Constitutional Amendments, with no additional progress.

15. On August 14, 2025, Governor Gavin Newsom, alongside state and legislative leaders, announced plans to introduce a new legislative package during the week of August 18, 2025, for a state constitutional amendment that would permit the Legislature to redraw the boundaries of California's congressional districts, discarding the work of the California Citizens Redistricting Commission in 2021 before the decennial federal census in 2030.

16. It has been reported and acknowledged by legislative leaders that, in fact, a group under the leadership of certain members of Congress from California with funding from national political committees had already spent the prior month beginning the process of redistricting and gave the fruits of their efforts to the Legislature just days before the Legislative session had begun, and long before any measure approved by the voters in a future special

RETRIEVED FROM DEMOCRACYDOCKET.COM

election would have authorized them or the Legislature to engage in the redistricting process.

17. Under California Constitution, Article IV, § 8(a), any such new legislation transferring the power to redistrict from the Commission to the Legislature or anyone else could not be heard or acted upon by any committee or either house until September 18, 2025—31 days after the introduction of the new legislation on August 18, 2025—at the earliest.

18. On August 18, 2025, the State Senate, over the objections of several Senators, sought to circumvent Article IV, § 8(a) by an amendment of AB 604 that deleted its previous text and replaced it with text describing new congressional boundaries that would replace those drawn by the independent citizens commission and remain in effect until the Commission certified a new map of congressional districts in 2031. A true and correct copy of AB 604, as amended on August 18, is attached hereto as Exhibit 3.

19. That same day, the State Assembly amended ACA 8, a proposed amendment previously concerning the procedures incumbent judges must follow when seeking successive terms, to provide instead for the voters' approval of an advisory measure to the U.S. Congress, requesting that it propose an amendment to the U.S. Constitution to require the use of independent redistricting commissions nationwide, and the voter's ratification of the Legislature's secretly drawn congressional district map described in AB 604. A true and correct copy of ACA 8, as amended on August 18, 2025, is attached hereto as Exhibit 4.

20. There are at least some registered California voters who desire to vote one way on the advisory measure in ACA 8, and a different way on the substantive change ACA 8 makes to the California constitution.

21. The Assembly also amended SB 280, over the objections of several legislators, to call for a special election on November 4, 2025, at which the

RETRIEVED FROM DEMOCRACYDOCKET.COM

people of California would decide ACA 8. A true and correct copy of SB 280, as amended on August 18, is attached hereto as Exhibit 5.

22. On August 21, 2025, the State Assembly amended ACA 8 again and removed language that had previously conditioned the operability of AB 604 on Texas, Florida, or any other State adopting a new congressional map before January 1, 2031. A true and correct copy of ACA 8, as amended on August 21, 2025, is attached hereto as Exhibit 6.

23. The congressional districts reflected in AB 604 were drawn without public notice, hearings, or input, and for an express partisan purpose.

24. AB 604's proposed maps would carve up counties 114 times and cities 141 times, more and differently than current maps; dissect the historically Chinese- and Asian-American contiguous communities of Walnut, Diamond Bar, Rowland Heights, and Chino Hills into three different districts; cleave the Hispanic enclaves of Baldwin Park, El Monte, Pico Rivera, and part of Stockton from their existing districts; and shatter San Joaquin County into five separate districts, slicing Stockton's southern Hispanic core from the district containing the rest of Stockton.

RETRIEVED FROM DEMOCRACYDOCKET.COM

25. At no time was a vote taken on either AB 604 or SB 280 to dispense with the State Constitution's requirement that the Legislature refrain from acting upon new legislation until the 31st day following its introduction.

26. On August 21, 2025, AB 604 and SB 280 were passed by floor votes in their houses of origin.

27. On August 22, 2025, Governor Gavin Newsom signed AB 604 and SB 280 into law.

VI. TIMELINESS OF PETITION AND REQUESTED RELIEF

28. This Petition is filed within four days of AB 604 and SB 280 being signed into law by Governor Newsom and ACA 8 being proposed to Californians for approval on November 4, 2025. The urgency of resolving

this issue expeditiously is demonstrated by the fact that, without action by this Court, Respondent will direct county registrars across the State to begin preparing for an election on November 4, 2025. Californians will also be required to begin preparing for the election. This includes what is expected to be a campaign on which hundreds of millions of dollars will be spent. Therefore, any delay in granting the relief Petitioners seek runs the risk of forcing counties and Californian voters to incur significant and ultimately meaningless costs to hold and participate in an election on an unconstitutional ballot measure.

29. "[P]reelection review here is essential to further the underlying principle which is being invoked." (*Legislature v. Deukmejian* (1983) 34 Cal.3d 658, 667.) Redistricting subjects the body politic to inevitable "turmoil and disruption." (See *ibid.*) That is precisely why the State Constitution limits redistricting to a decennial basis. (*Ibid.*) The Legislature and others have, in violation of the California Constitution, secretly engaged in the redistricting process for weeks and have already triggered the extreme "turmoil and disruption" this Court feared. If the Court defers judicial review until after the November 4, 2025 special election, its ruling would come too late to avoid the turmoil and disruption of redistricting ("part of the reason for the existence of the [once-per-decade] rule would already have been frustrated by default." [*Ibid.*]) and the expenditure of hundreds of millions of dollars in taxpayer and private funds.

30. This Court may grant the interim relief requested pending review of the writ, whether it requests oral argument or not. This case is best suited for resolution by this Court, rather than a superior court or the Court of Appeals, because this matter presents issues of statewide public importance and constitutional interpretation that require speedy and final resolution. This Court has recognized its responsibility to exercise original jurisdiction in cases of great urgency and constitutional importance. (*California*

RETRIEVED FROM DEMOCRACYDOCKET.COM

Redevelopment Ass'n v. Matosantos (2011) 53 Cal.4th 231, 253) (assuming original jurisdiction to resolve matters of "sufficiently great importance" that require "immediate resolution")). Like *Matosantos*, this case involves a time-sensitive constitutional question with statewide implications that must be resolved immediately to avoid irreparable harm. If Petitioners were first to file a writ in a superior court or the Court of Appeals, the non-prevailing parties could then seek review in this Court, with additional opportunities for delay at each stage. Such a prolonged process would preclude the timely resolution of a fundamental constitutional question.

VII. IRREPARABLE INJURY/NECESSITY FOR RELIEF

RETRIEVED FROM DEMOCRACYDOCKET.COM

31. Petitioners have no plain, speedy, and adequate remedy at law, other than the relief sought in this request.

32. As California residents, Petitioners would be harmed in that they would be subjected to extensive tumult as a result of redistricting, only for the maps approved by Californians to be invalidated in a later proceeding. (See *Am. Fed'n of Lab. v. Eu* (1984) 36 Cal.3d 687, 697 ["The presence of an invalid measure on the ballot steals attention, time and money from the numerous valid propositions on the same ballot. It will confuse some voters and frustrate others, and an ultimate decision that the measure is invalid, coming after the voters have voted in favor of the measure, tends to denigrate the legitimate use of the initiative procedure."].)

33. Petitioners would also be harmed if ACA 8 is allowed onto the November 4, 2025, ballot because they would be required to express a singular view as to multiple provisions with conflicting subjects and purposes. It is a fundamental principle in California that the Legislature may not engage in redistricting in the first instance, and its secret redistricting and legislative blitz has already begun inflicting on the people of California the cost, turmoil, and disruption of redistricting. Even if it could, AB 604 is an untimely and procedurally improper exercise of that authority. Furthermore,

this Court has already recognized that under the California Constitution, redistricting can only occur once every decade.

VIII. PRAYER FOR RELIEF

WHEREFORE, Petitioners pray that this Court:

(a) Grant the Petitioners' Petition for Writ of Mandate without a hearing, requiring Respondent and all persons acting pursuant to her direction, including all county registrars of voters, to refrain from taking any steps to place ACA 8 on any statewide election ballot or submitting ACA 8 to the voters for approval.

(b) Alternatively, issue an order to show cause why Petitioners' Petition for Writ of Mandate—which requires Respondent and all persons acting pursuant to her direction, including all county registrars of voters, to refrain from taking any steps to place ACA 8 on any statewide election ballot or submitting ACA 8 to the voters for approval—should not be granted; issue the interim stay relief requested herein requiring Respondents to refrain from taking any steps to place ACA 8 on any statewide election ballot or submitting Assembly Constitutional Amendment 8 to the voters for approval pending the Court's determination on the merits; and hold a hearing and decide the matter not later than September 08, 2025; or,

RETRIEVED FROM DEMOCRACYDOCKET.COM

Respectfully submitted,

Dated: August 25, 2025

Dhillon Law Group Inc.

By: /s/*Michael A. Columbo*

Michael A. Columbo
Mark P. Meuser
Jesse Franklin-Murdock

Attorneys for Petitioners

MEMORANDUM OF POINTS AND AUTHORITIES IN SUPPORT OF EMERGENCY PETITION FOR WRIT OF MANDATE OR OTHER EXTRAORDINARY OR IMMEDIATE RELIEF

Petitioners hereby respectfully bring this Emergency Petition for Writ of Mandate or Other Extraordinary or Immediate Relief under Article VI, § 10 of the California Constitution, Code of Civil Procedure §§ 1085 and 1086, Rule 8.486 of the California Rules of Court, and *Clean Air Constituency v. California State Air Resources Board* (1974) 11 Cal.3d 801, 808.

I. INTRODUCTION

Petitioners seek this Writ of Mandate pursuant to Article VI, § 10 of the California Constitution, Code of Civil Procedure §§ 1085 and 1086, and Rule 8.486 of the California Rules of Court, contending that ACA 8 is an unconstitutional exercise of legislative authority, because it violates Article XVIII, § 1 in that it fails to follow the separate vote requirement (the "single subject rule"). The Legislature's redistricting, which ACA 8 seeks voters' retroactive approval of, also violates Article XXI, §§ 1, and 2 of the California Constitution, which specifically confer redistricting authority upon the Commission and limits the exercise of such authority to once per decade and regulates how redistricting must be done. ACA 8's existence is dependent upon AB 604 which violated the requirement in Article IV, § 8(a) that any measure enacted be introduced at least 30 days before heard or acted upon by the Legislature.

This case presents the straightforward but urgent question of whether the Legislature may, in the middle of the decade, usurp the Citizens Redistricting Commission (the "Commission") and impose new congressional district lines with criteria that differ from the state Constitution's requirements for a redistricting process. Our State Constitution is clear that it may not. It entrusts redistricting exclusively to the Commission and permits redistricting to occur only once per decade, in the

RETRIEVED FROM DEMOCRACYDOCKET.COM

year following the federal census, and it regulates how redistricting must be done. Those limits exist for a reason. Redistricting is disruptive, contentious, and prone to abuse by its very nature. The people of California have specified in the Constitution how they wish redistricting to be conducted and by whom. Thus, any redistricting process in violation of their terms is unconstitutional.

Nevertheless, the Legislature has enacted Assembly Bill 604 ("AB 604") and placed Assembly Constitutional Amendment 8 ("ACA 8") on the November 4, 2025, ballot to make AB 604 operative. These measures ask the People to retroactively approve completed actions by the Legislature that the Constitution forbids. This Court has consistently exercised its authority to prevent unconstitutional measures from reaching the ballot, especially when the harm lies not only in the substance of the proposal but in the instability caused by submitting an invalid choice to voters. The harm here is unmistakable. If allowed to proceed, ACA 8 would sow confusion among the State's electorate and force counties and other localities to expend millions of dollars to hold a rushed election, all in service of an unlawful redistricting plan concocted in secret by someone other than the sole authority the Constitution authorizes for redistricting and in violation of the Constitution's requirements for redistricting.

RETRIEVED FROM DEMOCRACYDOCKET.COM

Immediate judicial intervention is, therefore, necessary. The Constitution's guardrails on redistricting are essential to ensuring that Californians are spared from the political influence and inherent turbulence of perpetual map-drawing in the hands of the Legislature. ACA 8 violates those guardrails by rendering an unconstitutional bill operative and, thus, must be removed from the ballot immediately. This petition seeks such relief.

II. ARGUMENT

A. This Court Has Jurisdiction to Remove Unconstitutional Measures from the Ballot Before the Election

It is well settled that this Court has a responsibility to safeguard constitutional guarantees by striking from ballots those proposals that would produce constitutionally invalid results. (See *Legislature v. Weber* (2024) 16 Cal.5th 237, 252 ["[P]reelection review is proper for challenges that go 'to the power of the electorate to adopt the proposal in the first instance.'" [quoting *Legislature v. Deukmejian* (1983) 34 Cal.3d 658, 667]]; see also *Am. Fed'n of Lab. v. Eu* (1984) 36 Cal.3d 687, 715–716 [issuing writ of mandate prohibiting the inclusion of a Balanced Budget Initiative on the ballot]; *Senate v. Jones* (1999) 21 Cal.4th 1142, 1168–1169 [issuing a writ of mandate as to a ballot measure that would violate the single subject rule before its inclusion on the ballot]; *Costa v. Superior Ct. (Sacramento)* (2006) 37 Cal.4th 986, 1006 [collecting cases in which preelection review was appropriate where the proposed initiative measure failed to comply with the essential procedural requirements necessary to qualify an initiative measure for the ballot].)

RETRIEVED FROM DEMOCRACYDOCKET.COM

As discussed below, Petitioner's challenge here meets the requirements for preelection review because it "goes to the power of the electorate to adopt the proposal in the first instance." (*Weber*, *supra*, 16 Cal.5th at p. 252.) The legislative authority of the People does not exceed that of the Legislature. (See *Deukmejian*, *supra*, 34 Cal.3d at p. 675.) Thus, the People may not enact a statute that the Legislature itself has no authority to enact. (*Bldg Indus. Ass'n v. City of Camarillo* (1986) 41 Cal.3d 810, 821.) Whether a statute subject to voter approval receives sufficient public support is inconsequential: "[V]oter consent cannot convert an unconstitutional [statute] into a constitutional one." (*Silicon Valley Taxpayers' Ass'n v. Santa Clara Cnty. Open Space Auth.* (2008) 44 Cal.4th 431, 449; see *In re*

Marriage Cases (App. 2006) 49 Cal.Rptr.3d 675, 724, revd. on other grounds (2008) 43 Cal.4th 757 ["Of course, the mere fact that a majority wishes it so cannot save an otherwise unconstitutional law."].)

Therefore, this Court may issue a writ requiring Respondent to remove ACA 8 from the ballot on the basis that the statute that ACA 8 would authorize—AB 604—is unconstitutional.

B. ACA 8 Violates the California Constitution's Separate Vote Requirement

Article XVIII, § 1 of our State Constitution provides:

> The Legislature by rollcall vote entered in the journal, two-thirds of the membership of each house concurring, may propose an amendment or revision of the Constitution and in the same manner may amend or withdraw its proposal. **Each amendment shall be so prepared and submitted that it can be voted on separately**.

(emphasis added).

RETRIEVED FROM DEMOCRACYDOCKET.COM

This Court has interpreted this requirement (the "separate vote requirement") as precluding the Legislature from, within any single amendment, proposing "two changes to the state Constitution that are not germane to a common theme, purpose, or subject." (*Californians for an Open Primary v. McPherson* (2006) 38 Cal.4th 735, 738.) In this way, the separate vote requirement mirrors the limitations imposed on the People's initiative power under Article II, § 8(d) of our State Constitution (*id.* at p. 776), which requires that the various provisions of every initiative measure be "reasonably related to a common theme or purpose" (the "single subject rule"). (*Legislature v. Eu* (1991) 54 Cal.3d 492, 512; accord *Senate v. Jones* (1999) 21 Cal.4th 1142, 1157 [An initiative measure conforms to the single-subject rule if "all of its parts are reasonably germane to each other, and to the general purpose or object of the initiative." [cleaned up].)

The purpose of the separate vote requirement is clear: "[T]he provision is designed to limit legislative power by barring submissions that otherwise might cause voter confusion or constitute 'logrolling'—that is, the practice of combining two or more unrelated provisions in one measure, thereby forcing a single take-it-or-leave-it vote on matters that properly should be voted upon separately." (*McPherson*, *supra*, 38 Cal.4th at p. 749; accord *id.* at p. 765) The consistent interpretation of "essentially identical" provisions adopted by at least a dozen other states illustrates this intention. (*Id.* at pp. 749–750 [citing cases].)

ACA 8 violates the separate vote provision because it plainly joins two provisions that are unrelated to a "common theme or purpose." (*Eu*, *supra*, 54 Cal.3d at p. 512.) Section 4(a) of the proposed amendment states:

> It is the policy of the State of California to support the use of fair, independent, and nonpartisan redistricting commissions nationwide. The people of the State of California call on the Congress of the United States to pass federal legislation and propose an amendment of the United States Constitution to require the use of fair, independent, and nonpartisan redistricting commissions nationwide.

(Exhibit 6, at 2.) This is an advisory measure that calls upon Congress to adopt a nationwide requirement that independent commissions draw congressional districts.

Section 4(b) of ACA 8, by contrast and in relevant part, requires that "the single-member districts for Congress reflected in Assembly Bill 604 . . . be used for every congressional election . . . commencing on or after [November 4, 2025] and before [the certification of the Commission's congressional map in 2031]." This is a substantive amendment that immediately alters California's redistricting process by making AB 604's Legislature-drawn districts operable until 2031.

RETRIEVED FROM DEMOCRACYDOCKET.COM

The first provision—Section 4(a)—does not change California's constitutionally mandated redistricting system at all. It is a precatory measure, intended to communicate the People's wishes to Congress that independent commissions become the exclusive means of redistricting across the nation. The second provision—Section 4(b)—by contrast, revokes the exclusive constitutional authority to redistrict from California's own redistricting commission, discards the current maps in place that the Commission adopted in compliance with the state Constitution's requirements, and asks the voters to retroactively adopt maps proposed by the Legislature before given the power to do so and pursuant to a redistricting process that violates the Constitution's requirements for such processes.

These two provisions are not "germane to a common theme, purpose, or subject." (*McPherson*, *supra*, 38 Cal.4th at p. 738.) Section 4(a) seeks to influence federal constitutional standards while Section 4(b) directly reshapes California's governance. More importantly, however, by appearing as part of a single measure—upon which voters are only permitted to vote in the affirmative or negative, as to its entirety—Californians are forced into the very "take-it-or-leave-it" circumstances the separate vote requirement was designed to prevent. (*Id.* at p. 749.)

RETRIEVED FROM DEMOCRACYDOCKET.COM

If a voter wishes to express support for nationwide independent redistricting, they must nonetheless accept California's abandonment of its own independent redistricting system in favor of legislative control. Likewise, if a voter wishes to reject legislative redistricting in California because they believe independent redistricting should first be universally implemented, they must also reject the opportunity to call upon Congress to seek the adoption of a nationwide policy that conforms to their beliefs. On the other side of the issue, if a voter believes that states should refrain from using independent commissions and, therefore, supports the use of the districts reflected in AB 604, they must, under ACA 8, endorse a call to

enshrine the use of independent commissions in the federal constitution. At least two of the Petitioners here will be faced with this Hobson's choice should ACA 8 appear on the November ballot. (See Declaration of Andrew Pandol at ¶¶ 3–4; Declaration of Tony Strickland at ¶¶ 3–4.)

This is precisely the kind of compelled trade-off the separate vote provision forbids. If ACA 8 appears on the November ballot as written, Californians will be unable to evaluate the merits of the advisory proposal and the substantive alteration of California's redistricting scheme separately. Therefore, ACA 8 fails to adhere to this constitutional requirement.

"The normal remedy for violation of the separate-vote provision [is] either (1) a preelection order barring submission of the measure to the voters in a single package, or (2) postelection invalidation of a measure that improperly was submitted to the voters in a single package." (*McPherson*, *supra*, 38 Cal.4th at p. 780.) The Court should not, however, permit both measures to appear on the ballot in a bifurcated fashion under normal circumstances. (*Id.* at p. 781 ["Nothing in the language or history of article XVIII generally, or of the separate-vote provision in particular, suggests that a violation of the provision should be remedied by bifurcation of proposed amendments and the presentation of those matters to the electorate in separate measures."].)

RETRIEVED FROM DEMOCRACYDOCKET.COM

Because Petitioners are filing this petition before the November 4, 2025, special election, the proper remedy in light of this violation is for this Court to remove ACA 8 from the ballot entirely.

C. AB 604 as an Unconstitutional Exercise of Legislative Authority Subject to Judicial Review

When the Legislature takes actions that conflict with the constitutionally defined limits of its authority, this Court is empowered to intervene and declare such actions unconstitutional. (*City of Sacramento v. Legislature* (1986) 187 Cal.App.3d 393, 397 ["It is within the legitimate

power of the judiciary to declare the action of the Legislature unconstitutional, where that action exceeds the limits of the supreme law." [emphasis omitted]]; *Campaign for Quality Educ. v. State* (2016) 246 Cal.App.4th 896, 905 [same]; *California Ass'n for Safety Educ. v. Brown* (1994) 30 Cal.App.4th 1264, 1284 [same]; *California Sch. Bds. Ass'n v. State* (2018) 19 Cal.App.5th 566, 585, as modified on denial of reh'g (Feb. 7, 2018), aff'd, (2019) 8 Cal.5th 713 [quoting *Lockard v. City of Los Angeles* (1949) 33 Cal.2d 453, 461–462].)

It is well established that where our State Constitution "specifically confers power" upon a government entity, "the Legislature cannot directly or indirectly remove that power from the [entity's] control." (See *Carmel Valley Fire Protection Dist. v. State* (2001) 25 Cal.4th 287, 304 [citing *State Bd. of Educ. v. Levit* (1959) 52 Cal.2d 441, 461–462]; cf. *Howard Jarvis Taxpayers Ass'n v. Bowen* (2011) 192 Cal.App.4th 110, 127 [Legislature may not interfere with duties specifically assigned to the Attorney General].) Even if the Legislature will, at some point in the future, gain authority presently committed to another arm of the government, it still may not act as if it presently has such authority. (See *Howard Jarvis Taxpayers Ass'n*, *supra*, 192 Cal.App.4th at p. 127 ["The Legislature can take over [preparing the ballot label, title, and official ballot summary of a measure] only if it obtains the approval of the electorate to do so prior to placement of the measure on the ballot."].)

RETRIEVED FROM DEMOCRACYDOCKET.COM

Extensive as the Legislature's powers may be, they "must share space with the powers reserved to" other government bodies or officials. (See *Howard Jarvis Taxpayers Ass'n v. Padilla* (2016) 62 Cal.4th 486, 499.) This principle applies regardless of whether the entity is another branch of government (see *ibid.*) or a body expressly created by the Constitution (*Levit*, *supra*, 52 Cal.2d at pp. 461–462 [citing cases]). The dispositive question is, thus, whether the Legislature's action "defeats or materially impairs" the

ability of any such entity to exercise its constitutionally prescribed authority or intrudes upon a "core zone" of its functions. (See *Marine Forests Soc'y v. California Coast Comm'n* (2005) 36 Cal.4th 1, 15.)

Therefore, when the Legislature seeks to act in a manner that limits the authority of a constitutional body to engage its core constitutional functions, this Court may intervene and assert the impermissibility of such conduct.

Recognizing the significant power that the Constitution granted to the Legislature in this area and how the Legislature historically exercised it, the people of California amended the Constitution in 2008 and 2010 to vest redistricting authority exclusively in the Commission. (See Prop. 11, § 3.2 (2008); Prop. 20, § 3.1 (2010).) As amended, California Constitution Article XXI, § 1 provides:

> In the year following the year in which the national census is taken under the direction of Congress at the beginning of each decade, the Citizens Redistricting Commission described in Section 2 shall adjust the boundary lines of the congressional . . . districts (also known as "redistricting") in conformance with the standards and process set forth in Section 2.

The People's decision to amend the State Constitution to confer the duty of redistricting upon the Commission, and take it away from the Legislature, reflects a significant structural and political judgment. Being a fundamentally partisan body, the Legislature could not, according to the People, be trusted to exercise the redistricting power. Accordingly, that power to engage in the redistricting process was removed from the Legislature and placed in the hands of the Commission, which was, in turn, expressly designed to be "independent from legislative influence." (Cal. Const. art. XXI, § 2(c)(1).)

RETRIEVED FROM DEMOCRACYDOCKET.COM

In addition to transferring the power to engage in the redistricting process to the Commission, the People specified that the boundaries of the State's congressional districts must be deliberated and developed in an "open and transparent" manner. (Cal. Const. art. XXI, § 2(b)(1).) Further, in addition to adhering to federal requirements (Cal. Const. art. XXI, § 2(d)(1)–(2)), maps must be drawn in a "geographically contiguous manner" (*id.* § 2(d)(3)) and "[t]he geographic integrity of any city, county, city and county, local neighborhood, or local community of interest shall be respected in a manner that minimizes their division to the extent possible" (*id.* § 2(d)(4)). Importantly, redistricting cannot consider "[t]he place or residence of any incumbent or political candidate" and maps cannot be drawn **"for the purpose of favoring or discriminating against an incumbent, political candidate, or political party."** (*Id.* § 2(e) [emphasis added].) Together, the Constitution's provisions mandate a redistricting process "that excludes career politicians, reflects citizen participation at every level, and is expected to rise above partisanship." (*Vandermost v. Bowen* (2012) 53 Cal.4th 421, 443.)

RETRIEVED FROM DEMOCRACYDOCKET.COM

For example, during the penultimate period of redistricting,[1] the redistricting process included "more than 70 business meetings and 34 public hearings in 32 cities throughout the state." (*Vandermost*, *supra*, 53 Cal.4th at p. 445.) These hearings were scheduled in a manner that made it convenient for "average citizens" to participate, and the public was "regularly allowed" to provide "input and comment." (*Ibid.* [citation omitted].) Educational materials were distributed in seven different languages, and the redistricting process included the consideration "in addition to oral testimony, more than

[1] The Commission's redistricting efforts in 2021 were impacted by the delayed timing of the federal census that occurred because of the global COVID-19 pandemic in 2020. (See *Legislature v. Padilla* (2020) 9 Cal.5th 867, 873.)

2,000 written submissions" and "written comments, input and suggestions from more than 20,000 individuals and groups." (*Id.* at pp. 445–446.) Before draft maps were issued, the redistricting process included twenty-three "public input hearings," and after draft maps were released there was a five-day review period followed by an additional eleven hearings "to collect reactions to and comments concerning those draft maps." (*Ibid.*) "[P]ublic meetings were live-streamed, captured on video, and placed on the Commission's Web site for public viewing." (*Ibid.* [internal quotation marks omitted].) Every document created in the redistricting process was posted on the internet. (*Ibid.*)

The redistricting process reflected in AB 604, by contrast, was conducted in secret, by unknown persons, and without any public notice, input, submissions, or hearings, in violation of the constitutional requirements the People enacted in 2008 and 2010.

The primary purpose of transferring power to the Commission was the avoidance of self-interested and partisan considerations, which characterize the redistricting process when controlled by the Legislature. (Prop. 11, § 2(b) ["Politicians draw districts that serve their interests, not those of our communities."]; Prop. 20, § 2(a) ["Allowing politicians to draw [Congressional] districts, to make them safe for incumbents, or to tailor the districts for the election of themselves or their friends, or to bar the districts to the election of their adversaries, is a serious abuse that harms voters."].)

The Legislature thus violated the clear text and purpose of Article XXI, §§ 1, 2 when it engaged in the redistricting process, and did so without complying with the Constitution's redistricting requirements, including secretly developing new congressional district maps without public input and redistricting solely for one party's advantage. Indeed, the redistricting proponents have been unequivocal in proclaiming that the express purpose of their redistricting effort has been to redraw congressional boundaries to

RETRIEVED FROM DEMOCRACYDOCKET.COM

benefit Democrats over Republicans (see Maya C. Miller & Jeanne Kuang, *California Lawmakers Are Voting on Gavin Newsom's Gerrymandering Plan. Here's the Latest*, CalMatters, (Aug. 21, 2025) [available at: https://calmatters.org/politics/2025/08/california-redistricting-vote/]), and, reportedly, the effort to use the redistricting process to increase the number of congressmembers from the Democratic Party was led by California's Democratic Party congressional delegation. (Melanie Mason, *et al.*, *How California Bluffed Its Way into a Redistricting War with Trump,* Politico (Aug. 23, 2025) [available at https://www.msn.com/en-us/news/politics/how-california-bluffed-its-way-into-a-redistricting-war-with-trump/ar-AA1L5cL2?ocid=BingNewsSerp].)

Further, the district boundaries defined in AB 604 do not maintain the geographic integrity of areas across the State, in violation of Article XXI, sec. 2(d)(4). (See Decl. of Trende at ¶ 20). Sean Trende's expert opinion is that Congressional Districts 2, 9, 30, 40, and 47 are no longer functionally contiguous. He also highlights numerous occasions where the new maps disrupted various communities of interest that had been preserved in the prior independent citizens redistricting commission's maps. (See Decl. of Trende at ¶ 26).

RETRIEVED FROM DEMOCRACYDOCKET.COM

AB 604 is thus invalid because when the Legislature engaged in its redistricting process, as now, the text of the Constitution still limited the authority to engage in the redistricting process to the Commission and it imposed requirements for that process that the Legislature flagrantly violated, rendering the Commissions redistricting, and AB 604, unconstitutional. (See *Carmel Valley Fire Protection Dist.*, *supra*, 25 Cal.4th 287 at p. 304.) The most egregious violation of those requirements by AB 604 and the maps it creates is their flouting of Article XXI, § 2 of our State Constitution by "discriminat[ing] against a political party." (See Decl. of Trende at ¶ 15-18). Thus, even if the Legislature had possessed the authority

to engage in a redistricting process, the measure must be enjoined because the Legislature's maps were developed pursuant to a redistricting process that violated key constitutional requirements for redistricting.

D. The Boundaries of California's Congressional Maps May Only Be Drawn Once Per Decade

Even if the Legislature or the voters have or are given the authority to engage in a map-drawing process, a power that the Commission currently holds, the ballot measure is unconstitutional for a separate and independent reason: Our State Constitution unambiguously permits redistricting only once per decade. Redistricting is an inherently destabilizing event that results in substantial political and social upheaval, as well as costs. This ballot measure is expected to trigger hundreds of millions of dollars in costs. To combat this, the Constitution guarantees that redistricting will only occur once per decade. The Legislature's present attempt to redraw congressional districts in 2025 defies that guarantee and must be enjoined for that reason.

RETRIEVED FROM DEMOCRACYDOCKET.COM

Article XXI, § 1 provides, in relevant part, that redistricting shall only occur "[i]n the year following the year in which the national census is taken under the direction of Congress at the beginning of each decade[.]" This constitutional mandate is clear: Redistricting occurs once, in the year following the federal census, and the resulting districts remain in place until the next decennial cycle.

This Court confirmed the force of the once-per-decade rule in *Legislature v. Deukmejian* over four decades ago. There, the Court "determine[d] the constitutionality of an attempt—novel in the history of this state—to readjust state legislative and congressional district boundaries through the statutory initiative process" between decennial redistricting. (34 Cal.3d at 663.) Proponents of the initiative at issue in that case sought "to create an exception to **the constitutionally mandated and long-established rule** that redistricting may occur only once within the 10-year period

following a federal census." (*Ibid.* [emphasis added].) Note that this long-established rule predated the creation of the Commission and is independent from who engages in redistricting. This Court declined to create such an exception to decennial redistricting for ballot measures, ruling that the special election called for the purpose of mid-decade redistricting by initiative was unconstitutional. (*See id.* at p. 681.)

This Court based its ruling on a determination that the appropriate interpretation of Article XXI, § 1 of the State Constitution rendered impermissible the proponents' efforts to engage in a process of redistricting at any time other than "[i]n the year following the year in which the national census is taken under the direction of Congress at the beginning of each decade[.]" (*Deukmejian*, *supra*, 34 Cal.3d at p. 672 [quoting Cal. Const. art. XXI, § 1].) Ultimately, this Court concluded that "[a] statutory initiative is subject to the same state and federal constitutional limitations as are the Legislature . . . " (*id.* at p. 674 [citing cases]), and "Article XXI . . . is absolute in its prohibitory aspect," with respect to the once-a-decade rule (*ibid.*).

In the years since this Court's decision in *Deukmejian*, California Courts have routinely reiterated its central holding. (See *California Cannabis Coal. v. City of Upland* (2017) 3 Cal.5th 924, 942 [discussing *Deukmejian*'s determination that the Constitution prohibits the Legislature from redistricting more than once per decade and affirming that this principle precludes initiatives that circumvent that legislative limitation]; *California Sch. Bds. Ass'n v. State* (2009) 171 Cal.App.4th 1183, 1207–1208 [same].)

It is abundantly clear from this Court's precedents that Article XXI, § 1 has consistently been interpreted as restricting the use of the redistricting power to a decennial basis. While that Section has been amended in the years since *Deukmejian*, the amendments have done nothing to alter that guarantee, which has been an essential element of redistricting since the California Constitution was adopted in 1879. (Cal. Const. art IV, § 6 (1879) ["The

RETRIEVED FROM DEMOCRACYDOCKET.COM

census taken under the direction of the Congress of the United States . . . shall be the basis of fixing and adjusting the legislative districts, and the Legislature shall, at its first sessions after each census, adjust such districts and re-apportion the representation . . . .”].)

The 2008 amendments created the Commission and provided that the Legislature was to coordinate with the Commission when drawing congressional districts. (See Cal. Const art. XXI, §§ 1(d), 2 (2008). And the 2010 amendments wholly “transferr[ed] the redistricting task to [the Commission].” (*Vandermost*, *supra*, 53 Cal.4th at p. 443.) But neither of these amendments affected the longstanding temporal limits imposed by the State Constitution on the redistricting power, and every substantive provision in force in 1983 remains in force today, except the provision specifying which arm of the government holds the authority to redistrict. (Compare Cal. Const. art. XXI, § 1(a)–(e) (1983), with Cal. Const. art. XXI, §§ 2(d), (d)(1), (d)(3), (f), (d)(4).) In short, who redistricts is a separate issue from when redistricting may occur.

RETRIEVED FROM DEMOCRACYDOCKET.COM

Consequently, this Court should interpret Article XXI, § 1 as imposing the same constraints today as it did in 1983. (See *Glaviano v. Sacramento City Unified Sch. Dist.* (2018) 22 Cal.App.5th 744, 753 [“When legislation has been judicially construed and subsequent statutes on a similar subject use identical or substantially similar language, the usual presumption is that the Legislature intended the same construction, unless a contrary intent clearly appears.” [quoting *Ketchum v. Moses* (2001) 24 Cal.4th 1122, 1135]]; *In re Marriage of Amezquita & Archuleta* (2002) 101 Cal.App.4th 1415, 1421 [same]; *People v. Smith* (2022) 75 Cal.App.5th 332, 343 [citing *Moran v. Murtaugh Miller Meyer & Nelson, LLP* (2007) 40 Cal.4th 780, 785 for the same proposition]; *People v. Superior Ct. (San Francisco)* (1946) 168 P.2d 177, 179 [“The statute having been reenacted since 1893 **in substantially the same terms** the construction placed on it prior to its reenactment

continues." [emphasis added], vacated on other grounds, (1947) 29 Cal.2d 754; see also *People v. Nelson* (2011) 200 Cal.App.4th 1083, 1099 ["[I]t is 'ordinarily presumed' that statutory language, once judicially construed, will be given a like interpretation in a latter statute on the same or analogous subject." [quoting *Yeroushalmi v. Miramar Sheraton* (2001) 88 Cal.App.4th 738, 748–749].)

The Legislature cannot take action that contravenes a constitutional provision. (*Consulting Eng'rs & Land Surveyors of Cal., Inc. v. Pro. Eng'rs in Cal. Gov't* (2007) 42 Cal.4th 578, 587 [citing *Cnty. of Fresno v. State* (1991) 53 Cal.3d 482, 493].) The Legislature's enactment of AB 604, even if combined with the approval of the measure by the state's voters, would unconstitutionally inflict a prohibited mid-decade redistricting. Because AB 604 disregards the guarantee of decennial finality enshrined in our State Constitution, AB 604 should be invalidated by this Court and Respondent enjoined from placing ACA 8 on the ballot.

RETRIEVED FROM DEMOCRACYDOCKET.COM

E. AB 604 Is Unconstitutional Because the Legislature Failed to Adhere to the Constitutionally Mandated Waiting Period for New Legislation

i. The Legislature's Failure to Wait 30 Days Before Acting Upon AB 604 Does Not Conform to Our Constitution's Defined Procedures

Irrespective of whether AB 604 violates other constitutional mandates, the Legislature's passage of AB 604 only 4 days after its contents were first introduced renders AB 604 unconstitutional and, consequently, requires that ACA 8 be removed from the November ballot.

California Constitution, Article IV, § 8(a) imposes an unambiguous requirement:

> At regular sessions no bill other than the budget bill may be heard or acted upon by committee or either house until the 31st day after the bill is introduced unless the house dispenses with

this requirement by rollcall vote entered in the journal, three fourths of the membership concurring.

Constitutional provisions are to be construed like statutes. (See *Silicon Valley Taxpayers' Ass'n*, *supra*, 44 Cal.4th at p. 448; *Bowens v. Superior Ct. (Alameda)* (1991) 1 Cal.4th 36, 46; *Lungren v. Deukmejian* (1988) 45 Cal.3d 727, 735 [citing *Stanton v. Panish* (1980) 28 Cal.3d 107, 115]; *Bd. of Supervisors v. Lonergan* (1980) 27 Cal.3d 855, 863; *Amador Valley Joint Union High Sch. Dist. v. State Bd. of Equalization* (1978) 22 Cal.3d 208, 244–245.) Thus, when interpreting constitutional provisions, "[w]ell-established rules require [this Court] to . . . ascertain the intent of the enacting legislative body so that [it] may adopt the construction that best effectuates the purpose of the law." (*Hassan v. Mercy Am. River Hosp.* (2003) 31 Cal.4th 709, 715 [citing *Esberg v. Union Oil Co.* (2002) 28 Cal.4th 262, 268]; *Klein v. United States* (2010) 50 Cal.4th 68, 77 [citing *Hassan*]; *Chavez v. City of Los Angeles* (2010) 47 Cal.4th 970, 986 [same].) Although this Court must first begin with the text of a provision (*Hassan*, *supra*, 31 Cal.4th at p. 715), "[l]iteral construction [of the provision] should not prevail if it is contrary to the legislative intent apparent in the statute" (*Lungren*, *supra*, 45 Cal.3d at p. 735), and this Court should avoid "judicial construction that renders part of [a provision] 'meaningless or inoperative.' " (*Hassan*, *supra*, 31 Cal.4th at pp. 715–716 [quoting *Mfrs. Life Ins. Co. v. Superior Ct. (San Francisco)* (1995) 10 Cal.4th 257, 274].)

RETRIEVED FROM DEMOCRACYDOCKET.COM

The plain language of Article IV, § 8(a) mandates that neither house of the Legislature may hear or act upon a "bill" until the 31st day after its introduction. This waiting period serves two distinct purposes.

First, the period exists to "giv[e] the interested public time to review the [legislative] proposal." (*Mission Hosp. Reg. Med. Ctr. v. Shewry* (2008) 168 Cal.App.4th 460, 492.) Were either house to introduce and act upon a measure on the same day or within just a few days, members of the public

would be deprived of any meaningful time to review the measure's contents, contact their representatives, and voice their approval or disagreement. That is why, in 1962, a proposal to shorten this period from 30 days to 20 days was rejected. Members of the public indicated that the full 30 days was required to provide them with sufficient time to "review legislation" and, in the case of public-facing organizations, notify their members "of the pendency of measures in which they are interested." (Cal. Const. Rev. Comm'n, Constitution Revision History & Perspective 29 (1996) [available at: https://www.californiacityfinance.com/CCRChistory.pdf].)

Second, the provision serves the practical purpose that legislators themselves must have adequate time to review a proposed measure before they are called upon to speak intelligently about its contents and implications, as well as vote on it.

Thus, Article IV, § 8(a) affords the public and legislators sufficient time to evaluate proposed legislation, and any legislation passed without permitting such a period of public review is unconstitutional.

Several of the Petitioners previously challenged the Legislature's action on AB 604 on the grounds that the Legislature's introduction and referral of the redistricting scheme on August 18, 2025, violated this provision. (Emergency Pet. for Writ of Mandate or Other Extraordinary or Immediate Relief to Stay Legislative Action with Respect to AB 604 and SB 280, as Amended on August 18, 2025, S292490 (Cal. Aug. 18, 2025).) This Court denied that petition, concluding that those Petitioners had "failed to meet their burden of establishing a basis for relief **at this time** under California Constitution article IV, section 8." (Disposition, S292490 (Cal. Aug. 29, 2025) [emphasis added].)

For the purposes of this challenge, there are only two potential time periods to consider: the time period after legislation is introduced, when it is prematurely acted upon by the Legislature but has not yet been

RETRIEVED FROM DEMOCRACYDOCKET.COM

signed/enrolled—which is the time period this Court held was premature, and the time period after legislation has been introduced, prematurely acted upon, and signed—which is the time in which this Petition has been filed. Accordingly, this challenge must now be ripe for the Court's consideration.

The Legislature's decision to refer the new legislation in AB 604 to committee and to debate it and pass it before the expiration of the Constitutionally required 30-day public review period constitutes a direct violation of the prohibition in Article IV, § 8(a).

Although AB 604 was formally introduced on February 13, 2025 (see Exhibit 2), amending AB 604 on August 18, 2025, by removing all of its text and replacing that language *in toto* with provisions that define a new constitutional map constitutes the introduction of new legislation subject to the 30-day rule in Article IV, § 8(a). California Courts have not addressed whether this tactic, known as "gut and amend," satisfies Article IV, § 8(a). Other states have been clear that the state legislature may not employ such a strategy to avoid constitutional obligations. (*League of Women Voters of Honolulu v. Hawaii* (Haw. 2021) 499 P.2d 382, 406; *Washington v. Dep't of Pub. Welfare* (Pa. 2018) 188 A.3d 1135, 1151–1152; see *Bevin v. Kentucky ex rel. Beshear* (Ky. 2018) 563 S.W.3d 74, 92–94.) But more importantly, to condone this tactic would mean interpreting Article IV, § 8(a)'s 30-day waiting period as absurdly limiting the People's right to know a mere bill number exists, rendering the 30-day requirement meaningless and insignificant. Such an interpretation thwarting the purpose of the provision is belied by the Constitution only allowing the Legislature to bypass the rule if fully three quarters of the Legislators vote to make an exception. Such an interpretation is squarely foreclosed by this Court's precedent. (See *Hassan*, *supra*, 31 Cal.4th at pp. 715–716.)

Another weak argument easily dispatched is that the Legislature need only comply with the 72-hour rule in Article IV, § 8(b)(2) of our State

RETRIEVED FROM DEMOCRACYDOCKET.COM

Constitution. The 30-day rule focuses on the beginning of the legislative process and protects the public and legislators by permitting them a period of time to review the original draft of proposed legislation and consider their positions before it can be debated and amended. The 72-hour rule, by contrast, focuses on the end of the legislative process and requires that the final text of a bill be disclosed at least 72 hours before it is passed, ensuring legislators have time to see the text they will be voting upon. (Cal. Const. art. IV, § 8(b)(2) ["No bill may be passed or ultimately become a statute unless the bill with any amendments has been printed, distributed to the members, and published on the Internet, **in its final form**, for at least 72 hours before the vote . . . ." [emphasis added]].) There is no basis in the text of the Constitution, the canons of interpretation, the precedent of this Court, or logic to interpret the 72-hour rule as somehow superseding or making redundant the 30-day rule. They are prescribed in separate provisions and in every respect apply to different documents (original versus final proposed legislation) for different purposes.

RETRIEVED FROM DEMOCRACYDOCKET.COM

Article IV, § 8(a), appropriately construed, would have required the Legislature to wait until September 18, 2025, before taking any action with respect to AB 604. Because the Legislature passed AB 604 on August 21, 2025, well before that date, AB 604 was enacted in conflict with Article IV, § 8(a). As such, the act itself is unconstitutional. (See *Hotel Emps. & Restaurant Emps. Int'l Union v. Davis* (1999) 21 Cal.4th 585, 602 ["A statute inconsistent with the California Constitution is, of course, void."]; *People v. Navarro* (1972) 7 Cal.3d 248, 260 ["Wherever statutes conflict with constitutional provisions, the latter must prevail."].)

ii. The Enrolled Bill Rule Should Not Preclude Judicial Review of AB 604

Nearly a century ago, this Court articulated its view that "a statute, properly enrolled and authenticated, conclusively establishes, not only the

contents of the law, but the due performance of all steps requisite to its passage by the Legislature." (*Taylor v. Cole* (1927) 201 Cal. 327, 332.) But this principle is not absolute. Traditionally, the Enrolled Bill Rule may preclude judicial review of enrolled legislation, but it may only do so only "when an act of the Legislature is valid on its face . . . ." (*People ex rel. Levin v. Cnty. of Santa Clara* (1951) 37 Cal.2d 335, 337.) Thus, this Court has held that if it appears from the face of an enrolled bill that the act was adopted in violation of a constitutional mandate, this Court is permitted to invalidate the act on the basis of that violation. (See *People ex rel. Conklin v. City of San Buenaventura* (1931) 213 Cal. 637, 642, overruled on other grounds by *Costa*, *supra*, 37 Cal.4th at p. 1014, fn. 20 [Where it "appears on the face of [an] Assembly concurrent resolution . . . that one of the essential steps required by the Constitution . . . was not taken . . . we are compelled to hold that the [act], not having been legally adopted, its purported approval by the Legislature amounts to nothing."]; *Santa Clara Cnty. v. Superior Ct. (Santa Clara)* (1949) 33 Cal.2d 552, 558 [approving of this Court's holding in *City of San Buenaventura* that the constitutional sufficiency of a legislative act "may be tested by some appropriate proceeding"].)

RETRIEVED FROM DEMOCRACYDOCKET.COM

AB 604 was first introduced on February 13, 2025, and functioned to repeal an "obsolete" provision that required "county elections officials to update a voter's registration record if change-of-address information indicates the voter has moved to a new residence address in California." (Exhibit 2, at 1.) On August 18, 2025, the original text of AB 604 was deleted and replaced with the wholly different text and subject of AB 604 that is at issue here, regarding the boundaries of congressional districts through 2030 (See generally Exhibit 3), and on August 21, 2025, the bill was passed by the Legislature.

As discussed above, well-settled principles of constitutional construction establish that this practice violated Article IV, § 8(a) and

deprived the people of California of their constitutional right to 30 days' notice of new legislation. Those principles would require that this Court interpret § 8(a) as requiring that legislation be considered a newly introduced "bill" when a prior bill is wholly amended to address an entirely different subject, and deem the date of that legislation's introduction to be the day of the "gut and amend" amendment. None of the requisite facts demonstrating a violation of Article IV, § 8(a) are subject to dispute or inconsistent with the Legislature's own official records.

This Court's application of the Enrolled Bill Rule under these circumstances to preclude review of the Legislature's aggressive violation of Article IV, § 8(a) raises the question as to whether Article IV, § 8(a) is effectively a dead letter. No bill gutted and amended like AB 604 would ever be subject to review for compliance with Article IV, § 8(a). (This Court also concluded in an order issued on August 20, 2025, that a writ challenging AB 604 for this same reason before enrollment was premature.)

The Enrolled Bill Rule, holding that the enrollment of legislation creates presumption that legislative procedures were followed, is a judicial doctrine with English roots that predates the U.S. and California constitutions that has been invoked to avoid litigation disputing whether a legislature followed its procedures to enact legislation, such as whether it published the correct statutory text or miscounted its votes. (*United States v. Thomas* (7th Cir. 1986) 788 F.2d 1250, 1253, cert. denied, (1986) 479 U.S. 853 [citing *Field v. Clark* (1892) 143 U.S. 649 ["If a legislative document is authenticated in regular form by the appropriate officials, the court treats that document as properly adopted."]]; *United States v. Farmer* (2d Cir. 2009) 583 F.3d 131, 151–152 [enrollment as a conclusive record of a statute]. The longstanding rule in California, as well as less than half the states, is that this presumption is conclusive. (See *Taylor v. Legislature* (1927) 201 Cal. 327, 332*;* I C. Sands, Sutherland Statutory Construction § 15.03 et seq. (4th ed.

RETRIEVED FROM DEMOCRACYDOCKET.COM

1972); 82 C.J.S. Statutes § 83 (1953); 72 Am.Jur.2d Statutes § 90 (1974); and 4 A.L.R.2d 978 (1949)); Chris M. Micheli, *Challenging the Enrolled Bill Rule: A Proposed Middle Ground for California,* National Law Review (Jan. 12, 2022) [available at: https://natlawreview.com/article/challenging-enrolled-bill-rule-proposed-middle-ground-california].) However, other courts, including those in Pennsylvania and Kentucky, have held that the presumption is rebuttable. (See *Consumer Party of Pa. v. Pennsylvania,* 507 A.2d 323 (Pa. 1986); *D&W Auto Supply v. Dep't of Revenue* (Ky. 1980) 602 S.W.2d 420.)

There are sound grounds for distinguishing the application of the rule in this case from the general rule. While, under the separation of powers doctrine (Cal. Const. Art. III, § 3), this Court is rightly reluctant to interfere in matters of the Legislature's compliance with its *internal* rules and compliance with mere procedure after a bill is enrolled, the Court also has the authority if not the duty to protect the rights of the people by enforcing rules in the Constitution that, like Article IV, § 8(a), limit the power of the Legislature to protect the people. That is, in a situation where the Constitution itself protects the people by imposing a limit on the Legislature's power, as in the 30-day publication requirement in Article IV, § 8(a), the Court is not unduly interfering in the Legislature's *internal* affairs. Particularly where, as here, the Legislature's violation of the state Constitution is evident from its own official published records, an alleged violation is justiciable without infringing upon the prerogatives of the Legislature.

Accordingly, we urge this Court to expand the exception to the Enrolled Bill Rule for constitutional violations on the face of a bill to the circumstances presented here, where the Legislature's own undisputed records—showing the wholesale gutting and amending of a prior bill to introduce significant new legislation just days before passage and enrollment

RETRIEVED FROM DEMOCRACYDOCKET.COM

establish the Legislature's clear violation of Article IV, § 8(a) in derogation of the people's rights under the California Constitution to 30 days' notice of new legislation.

* * * *

Because the Legislature took action on a bill within 30 days of its introduction, AB 604 was enacted in violation of Article IV, § 8(a) and is invalid. The Court should therefore enjoin the Secretary from placing ACA 8 on the ballot.

III. CONCLUSION

A ballot measure that would give effect to an unconstitutional statute is itself unconstitutional and may not be submitted to the voters. (*See Weber*, *supra*, 16 Cal.5th at p. 252.) Allowing ACA 8 onto the ballot would not only pose to the voters an illegal dual-subject question; it would condone an unlawful redistricting effort by the Legislature. The Legislature has engaged in a redistricting process before the voters have transferred redistricting power back to it and, while doing so, violated several fundamental constitutional restrictions on redistricting efforts. By engaging in this unlawful effort in the middle of the decade, the Legislature is also unlawfully subjecting Californians to precisely the burden, tumult, and disruption that the Constitution was amended to prohibit more than once every ten years.

For the reasons stated above, a writ of mandate requiring Respondent to refrain from taking any steps to place ACA 8 on the November 4, 2025, ballot should issue as prayed for, together with such other and further relief this Court deems just and proper.

RETRIEVED FROM DEMOCRACYDOCKET.COM

Dated: August 25, 2025

Respectfully submitted,

Dhillon Law Group Inc.

By: /s/*Michael A. Columbo*

Michael A. Columbo
Mark P. Meuser
Jesse Franklin-Murdock
Attorneys for Petitioners

RETRIEVED FROM DEMOCRACYDOCKET.COM

DECLARATION OF MICHAEL A. COLUMBO

I, Michael A. Columbo, declare:

1. I am an attorney licensed to practice law in the State of California, and a partner with the firm Dhillon Law Group Inc., and one of the counsel of record for Petitioners in this matter.

2. Filed herewith and marked as **Exhibit 1** is a true and correct copy of Senate Bill 280, as introduced in the Senate on February 5, 2025.

3. Filed herewith and marked as **Exhibit 2** is a true and correct copy of Assembly Bill 604, as introduced in the Assembly on February 13, 2025.

4. Filed herewith and marked as **Exhibit 3** is a true and correct copy of Assembly Bill 604, as amended by the Senate on August 18, 2025.

5. Filed herewith and marked as **Exhibit 4** is a true and correct copy of Assembly Constitutional Amendment 8, as amended by the Assembly on August 18, 2025.

6. Filed herewith and marked as **Exhibit 5** is a true and correct copy of Senate Bill 280, as amended by the Assembly on August 18, 2025.

7. Filed herewith and marked as **Exhibit 6** is a true and correct copy of Assembly Constitutional Amendment 8, as amended by the Assembly on August 21, 2025.

I declare under penalty of perjury of the laws of the State of California that the foregoing is true and correct.

Executed this 25th day of August, 2025, at San Rafael, California.

/s/*Michael A. Columbo*
Michael A. Columbo

RETRIEVED FROM DEMOCRACYDOCKET.COM

EXHIBIT 1

RETRIEVED FROM DEMOCRACYDOCKET.COM

SENATE BILL No. 280

Introduced by Senator Cervantes

February 5, 2025

An act to amend Section 84309 of the Government Code, relating to the Political Reform Act of 1974.

LEGISLATIVE COUNSEL'S DIGEST

SB 280, as introduced, Cervantes. Political Reform Act of 1974: prohibition on contributions in state and local government office buildings.

The Political Reform Act of 1974 comprehensively regulates political campaigns, including campaign contributions. The act prohibits the receipt, delivery, or attempted delivery of a contribution in the State Capitol, any state office building, or any office for which the state pays the majority of the rent other than a legislative district office.

This bill would expand that prohibition to apply to local government office buildings and offices for which the state or a local government pays rent. The bill would also eliminate the exception for legislative district offices.

A violation of the act is punishable as a misdemeanor. By expanding the scope of restrictions on contributions, this bill would expand the scope of an existing crime, and therefore would impose a state-mandated local program.

The California Constitution requires the state to reimburse local agencies and school districts for certain costs mandated by the state. Statutory provisions establish procedures for making that reimbursement.

This bill would provide that no reimbursement is required by this act for a specified reason.

The Political Reform Act of 1974, an initiative measure, provides that the Legislature may amend the act to further the act's purposes

RETRIEVED FROM DEMOCRACYDOCKET.COM

upon a ⅔ vote of each house of the Legislature and compliance with specified procedural requirements.

This bill would declare that it furthers the purposes of the act.

Vote: ⅔. Appropriation: no. Fiscal committee: yes. State-mandated local program: yes.

The people of the State of California do enact as follows:

SECTION 1. Section 84309 of the Government Code is amended to read:

84309. (a) ~~No~~ *A* person shall *not* receive or personally deliver or attempt to deliver a contribution in the State Capitol, ~~in~~ any state *or local government* office building, or ~~in~~ any office for which the state ~~pays the majority of the rent other than a legislative district office.~~ *or a local government pays rent.*

(b) For purposes of this section:

(1) "Personally deliver" means delivery of a contribution in person or causing a contribution to be delivered in person by an agent or intermediary.

(2) "Receive" includes the receipt of a campaign contribution delivered in person.

SEC. 2. No reimbursement is required by this act pursuant to Section 6 of Article XIII B of the California Constitution because the only costs that may be incurred by a local agency or school district will be incurred because this act creates a new crime or infraction, eliminates a crime or infraction, or changes the penalty for a crime or infraction, within the meaning of Section 17556 of the Government Code, or changes the definition of a crime within the meaning of Section 6 of Article XIII B of the California Constitution.

SEC. 3. The Legislature finds and declares that this bill furthers the purposes of the Political Reform Act of 1974 within the meaning of subdivision (a) of Section 81012 of the Government Code.

RETRIEVED FROM DEMOCRACYDOCKET.COM

O

EXHIBIT 2

RETRIEVED FROM DEMOCRACYDOCKET.COM

ASSEMBLY BILL No. 604

Introduced by Assembly Member Berman

February 13, 2025

An act to repeal Section 2226 of the Elections Code, relating to elections.

LEGISLATIVE COUNSEL'S DIGEST

AB 604, as introduced, Berman. Voter registration: residency confirmation.

Existing law requires county elections officials to update a voter's registration record if change-of-address information indicates the voter has moved to a new residence address in California. Existing law requires county elections officials to change a voter's registration status to inactive if mailings have been returned as undeliverable or if other sources of information indicate that the voter has moved out of state.

This bill would repeal an obsolete version of these requirements.

Vote: majority. Appropriation: no. Fiscal committee: no. State-mandated local program: no.

The people of the State of California do enact as follows:

SECTION 1. Section 2226 of the Elections Code, as amended by Section 6 of Chapter 262 of the Statutes of 2019, is repealed.

~~2226. (a) Based on change-of-address information received pursuant to Sections 2220 to 2225, inclusive, or change-of-address information provided directly by the voter, the county elections official shall take the following actions as appropriate:~~

RETRIEVED FROM DEMOCRACYDOCKET.COM

~~(1) If the information indicates the voter has moved to a new residence address in California, the county elections official shall immediately update the voter's registration record.~~

~~(2) If the mailings have been returned as undeliverable, or if NCOA, Operation Mail, a returned mailing, or postal service change-of-address data received from a nonforwardable mailing indicates that the voter has moved and left no forwarding address, or if any of these sources indicate that a voter has moved out of the state, the county elections official shall update the status of the voter's registration to inactive. Voters with an inactive voter registration status do not receive election materials and are not included in calculations to determine the number of signatures required for qualification of candidates and measures, precinct size, or other election administration-related processes.~~

~~(3) If a voter's registration status is inactive based on the voter's failure to confirm the voter's address pursuant to Section 2224, the county elections official shall send a forwardable address verification mailing, as set forth in subdivision (c) of Section 2225. The voter registration record of a voter who fails to respond to the address verification mailing, and who does not offer to vote or vote at any election between the date of the mailing described in Section 2225 and two federal general elections after the date of that mailing, shall be canceled.~~

~~(b) The voter registration record of a voter whose status is inactive for failure to respond to an address verification mailing required by subdivision (c) of Section 2225, and who does not offer to vote or vote at any election between the date of the mailing and two federal general elections after the date of that mailing, shall be canceled.~~

~~(c) A voter who has a registration status of inactive, who offers to vote at any election between the date of the verification mailing required by subdivision (c) of Section 2225 and two federal general elections after the date of that mailing, or who notifies the elections official of a continued residency, shall have the voter's voter registration status updated to active.~~

~~(d) All address updates, cancellations, and active and inactive transactions made to voter registration records pursuant to this section shall be reflected on the voter list as required by Section 2191.~~

RETRIEVED FROM DEMOCRACYDOCKET.COM

~~(e) This section shall remain in effect only until the date that the Secretary of State certifies that the state's statewide voter registration database, which was developed in compliance with the requirements of the federal Help America Vote Act of 2002 (52 U.S.C. Sec. 20901 et seq.), has been modified to notify county elections officials when a voter confirms the voter's registration record on the Secretary of State's internet website, and as of that date is repealed.~~

RETRIEVED FROM DEMOCRACYDOCKET.COM

O

EXHIBIT 3

RETRIEVED FROM DEMOCRACYDOCKET.COM

AMENDED IN SENATE AUGUST 18, 2025

CALIFORNIA LEGISLATURE—2025–26 REGULAR SESSION

ASSEMBLY BILL No. 604

Introduced by ~~Assembly Member Berman~~ *Assembly Member Aguiar-Curry* *and Senator Gonzalez*

February 13, 2025

~~An act to repeal Section 2226 of the Elections Code, relating to elections.~~ *An act to add and repeal Chapter 5 (commencing with Section 21400) of Division 21 of the Elections Code, relating to redistricting, and declaring the urgency thereof, to take effect immediately.*

RETRIEVED FROM DEMOCRACYDOCKET.COM

LEGISLATIVE COUNSEL'S DIGEST

AB 604, as amended, ~~Berman~~ *Aguiar-Curry*. ~~Voter registration: residency confirmation.~~ *Redistricting: congressional districts.*

The California Constitution requires the Citizens Redistricting Commission to adjust the boundary lines of the congressional, State Senate, Assembly, and State Board of Equalization districts in the year following the year in which the national decennial census is taken and requires the districts be redrawn in conformance with specified standards.

This bill would specify the elements that define the congressional districts if ACA 8 of the 2025–26 Regular Session is adopted by the voters. These provisions would become operative only if specified provisions of that constitutional amendment become operative, and would remain in effect only until a new map of congressional districts is certified by the Citizens Redistricting Commission as described above.

This bill would declare that it is to take effect immediately as an urgency statute.

~~Existing law requires county elections officials to update a voter's registration record if change-of-address information indicates the voter has moved to a new residence address in California. Existing law requires county elections officials to change a voter's registration status to inactive if mailings have been returned as undeliverable or if other sources of information indicate that the voter has moved out of state.~~

~~This bill would repeal an obsolete version of these requirements.~~

Vote: ~~majority~~ *2/3*. Appropriation: no. Fiscal committee: ~~no~~ *yes*. State-mandated local program: no.

The people of the State of California do enact as follows:

SECTION 1. Chapter 5 (commencing with Section 21400) is added to Division 21 of the Elections Code, to read:

Chapter 5. Congressional Districts

21400. This chapter sets forth the congressional districts.

21401. Congressional District 01 consists of the following:

Whole Counties in Congressional District 01

BUTTE, GLENN, LASSEN, PLUMAS, SIERRA, TEHAMA

Partial Counties in Congressional District 01

LAKE

Whole Tracts in Lake County

0001.00, 0003.00, 0004.01, 0004.02, 0005.01, 0005.02, 0006.01, 0006.02, 0007.03, 0007.04, 0008.01, 0008.02, 0009.01, 0009.02, 0010.00, 0011.01

Partial Tracts in Lake County

0007.02--the following census blocks:

1000, 1001, 1002, 1003, 1004, 1005, 1006, 1007, 1008, 1009, 1010, 1011, 1012, 1013, 1014, 1015, 1016, 1017, 1018, 1019, 1020, 1021, 1022, 1023, 1024, 1025, 1026, 1027, 1028, 1029, 1030, 1031, 1032, 1033, 1034, 1035, 1036, 1037, 1038, 1039, 1040, 1041, 1042, 1043, 1044, 1045, 1046, 1047, 1048, 1049, 1050, 1051, 1052, 1053, 1054, 1055, 1056, 1057, 1058, 1059, 1060, 1061, 1062, 1063, 1064, 1065, 1066, 1067, 1068, 1069, 1070, 1071, 1072, 1073, 1074, 1075, 1076, 1077, 1078, 2000, 2001, 2002, 2003, 2004, 2005, 2006, 2007, 2008, 2009, 2010, 2011, 2012, 2013, 2014, 2015, 2016, 2017, 2018, 2019, 2020, 2021, 2022, 2023, 2024, 2025, 2026, 2027, 2028, 2029, 2030,

RETRIEVED FROM DEMOCRACYDOCKET.COM

2031, 2032, 2033, 2034, 2035, 2036, 2037, 2038, 2039, 2040, 2041, 2042, 2043, 2044, 2045, 2046, 2047, 2048, 2049, 2050, 2051, 2052, 2053, 2054, 2055, 2056, 2057, 2058, 2059, 2060, 2061, 2062, 2063, 2064, 2065, 2066, 2067, 2068, 2069, 2070, 2071, 2072, 2073, 2074, 2075, 2076, 2077, 2078, 2079, 2080, 2081, 2082, 2083, 2084, 2085, 2086, 2087, 2088, 2089, 2090, 2091, 2092

0011.02--the following census blocks:

1000, 1001, 1002, 1003, 1004, 1005, 1006, 1007, 1008, 1009, 1010, 1011, 1012, 1013, 1014, 1015, 1016, 1020, 1024, 1026, 1033, 1034, 1035, 1036, 1037, 1038, 1039, 1040, 1041, 1042, 1043, 1044, 1045, 1054, 1055, 1056, 1057, 1059, 2000, 2001, 2002, 2003, 2004, 2005, 2006, 2007, 2008, 2009, 2010, 2011, 2012, 2013, 2014, 2015, 2016, 2017, 2018, 2019, 2020, 2021, 2022, 2023, 2024, 2025, 2026, 2027, 2028, 2029, 2030, 2031, 2032, 2033, 2034, 2035, 2036, 2037, 2038, 2039, 2040

0012.00--the following census blocks:

3000, 3001, 3002, 3003, 3004, 3005, 3006, 3007, 3008, 3009, 3010, 3011, 3012, 3013, 3014, 3015, 3016, 3017, 3018, 3019, 3020, 3021, 3022, 3023, 3024, 3025, 3026, 3027, 3028, 3029, 3030, 3031, 3032, 3033, 3034, 3035, 3036, 3037, 3038, 3039, 3040, 3041, 3042, 3043, 3044, 3045, 3046, 3047, 3048, 3049, 3050, 3051, 3052, 3053, 4000, 4001, 4002, 4003, 4004, 4005, 4006, 4007, 4008, 4009, 4010, 4011, 4012, 4013, 4014, 4015, 4016, 4017, 4018, 4019, 4020, 4021

0013.01--the following census blocks:

1000, 1001, 1002, 1003, 1004, 1005, 1006, 1007, 1008, 1009, 1010, 1011, 1012, 1013, 1014, 1016, 1017, 1019, 1020, 2000, 2001, 2002, 2003, 2004, 2005, 2006, 2007, 2008, 2009, 2010, 2011, 2012, 2013, 2014, 2015, 2016, 2017, 2018, 2019

0013.02--the following census blocks:

1003, 1004, 1005, 1006

MENDOCINO

Whole Tracts in Mendocino County

0101.00, 0107.00, 0108.01, 0108.02, 0113.00, 0114.00, 0115.01, 0115.02, 0116.00, 0117.00, 0118.00

Partial Tracts in Mendocino County

0102.00--the following census blocks:

1000, 1001, 1002, 1003, 1004, 1005, 1006, 1007, 1008, 1009, 1010, 1011, 1012, 1013, 1014, 1015, 1016, 1017, 1018, 1019,

RETRIEVED FROM DEMOCRACYDOCKET.COM

1020, 1021, 1022, 1023, 1024, 1025, 1026, 1027, 1028, 1029, 1030, 1031, 1032, 1033, 1034, 1035, 1036, 1037, 1038, 1039, 1040, 1041, 1042, 1043, 1044, 1045, 1046, 1047, 1048, 1049, 1050, 1051, 1052, 1053, 1054, 1055, 1056, 1057, 1058, 1059, 1060, 1061, 1062, 1063, 1064, 1065, 1066, 1067, 1068, 1069, 1070, 1071, 1072, 1073, 1074, 1075, 1076, 1077, 1078, 1079, 1080, 1081, 1082, 1083, 1084, 1085, 1086, 1087, 1088, 1089, 1090, 1091, 1092, 1093, 1094, 1095, 1096, 1097, 2000, 2001, 2002, 2003, 2004, 2005, 2006, 2007, 2064, 2065, 2066, 2067, 2068, 2069, 2076, 2078, 2079, 2082, 2084, 2085, 2086, 2087, 2088, 2089, 2090, 2091, 2092, 2093, 2094, 2095, 2096, 2097, 2099, 2100, 2103, 2104, 2105, 2129, 2135, 2226, 2227, 2228, 2229, 2230, 2231, 2232, 2233, 2234, 2235, 2236, 2237, 2243, 2244, 2245, 2246, 2248, 2249, 2250, 2251, 2252, 2253, 2254, 2255, 2259, 2260

0103.00--the following census blocks:

5067, 5070, 5071, 5072, 5105, 5106, 5107, 5108, 5109

0106.01--the following census blocks:

1000, 1001, 1002, 1003, 1004, 1005, 1006, 1007, 1008, 1009, 1010, 1011, 1012, 1013, 1014, 1015, 1016, 1017, 1018, 1019, 1020, 1021, 1022, 1023, 1024, 1025, 1026, 1027, 1028, 1029, 1030, 1031, 1032, 1033, 1034, 1035, 1036, 1037, 1038, 1039, 1040, 1041, 1042, 2000, 2001, 2002, 2003, 2004, 2005, 2006, 2007, 2008, 2009, 2010, 2011, 2012, 2013, 2014, 2015, 2016, 2017, 2018, 2019, 2020, 2021, 2022, 2023, 2024, 2025, 2026, 2027, 2028, 2029, 2030, 2031, 2032, 2033, 2034, 2035, 2036, 2037, 2038, 2039, 2040, 2041, 2042, 2043, 2044, 2045, 2046, 2051, 2052, 2053, 2054, 2055, 2056, 2057, 2058, 2059, 2060, 2061, 2062, 2063, 2064, 2065, 2066, 2067, 2068, 2069, 2070, 2071, 2073, 2074, 2077, 3000, 3001, 3002, 3003, 3004, 3005, 3006, 3007, 3008, 3009, 3010, 3011, 3012, 3013, 3014, 3015, 3016, 3017, 3018, 3019, 3020, 3021, 3022, 3023, 3024, 3025

0106.02--the following census blocks:

1000, 1001, 1002, 1003, 1004, 1005, 1006, 1007, 1008, 1009, 1010, 1011, 1012, 1013, 1014, 1015, 1016, 1017, 1018, 1019, 1020, 1021, 1022, 1023, 1024, 1025, 1026, 1027, 1028, 1029, 1030, 1031, 1032, 1033, 1034, 1035, 1036, 1037, 1038, 1039, 1040, 1041, 1042, 1043, 1044, 1045, 1046, 1047, 1048, 1049, 1050, 1051, 1053, 1054, 1055, 1056, 1057, 1058, 1059, 1060, 1061, 1062, 1063, 1066, 1067, 1068, 1069, 1070, 1071, 1072,

RETRIEVED FROM DEMOCRACYDOCKET.COM

1073, 1074, 1075, 1080, 1081, 1085, 1086, 1088, 1089, 1092, 1093, 1094, 1095, 1096, 1097, 1098, 1099, 1100, 1101, 1102, 1103, 1104, 1105, 1109, 1110, 1111, 1113, 1114, 1115, 2000, 2001, 2002, 2003, 2004, 2005, 2006, 2007, 2008, 2009, 2010, 2011, 2012, 2013, 2014, 2015, 2016, 2017, 2018, 2019, 2020, 2021, 2022, 2023, 2024, 2025, 2026, 2027, 2028, 2029, 2030, 2031, 2032, 2033, 2034, 2035, 2036, 2037, 2038, 2039, 2040, 2041, 2042, 2043, 3000, 3001, 3002, 3003, 3004, 3005, 3006, 3007, 3008, 3009, 3010, 3011, 3012, 3013, 3014, 3015, 3016, 3017, 3018, 3019, 3020, 3021, 3022

0109.00--the following census blocks:

1000, 1001, 1002, 1003, 1004, 1005, 1006, 1007, 1008, 1009, 1010, 1011, 1012, 1013, 1014, 1015, 1017, 1018, 1019, 1020, 1021, 1022, 1023, 1024, 1025, 1026, 1027, 1028, 1029, 1030, 1031, 1032, 1033, 1035, 1036, 1037, 1038, 1039, 1040, 1041, 1042, 1043, 1044, 1045, 1046, 1047, 1048, 1049, 1050, 1051, 1052, 1053, 1054, 1055, 1056, 1057, 1058, 1059, 1060, 1061, 1062, 1063, 1064, 1065, 1066, 1067, 1068, 1069, 1070, 1071, 1072, 1073, 1074, 1075, 1076, 1077, 1078, 1079, 1080, 1081, 1082, 1083, 1084, 1085, 1086, 1087, 1088, 1089, 1090, 1091, 1092, 1093, 1094, 2000, 2001, 2002, 2003, 2004, 2005, 2006, 2007, 2008, 2009, 2010, 2011, 2012, 2013, 2014, 2015, 2016, 2017, 2018, 2019, 2020, 2021, 2022, 2023, 2024, 2025, 2026, 2027, 2028, 2029, 2030, 2031, 2032, 2033, 2034, 2035, 2036, 2037, 2038, 2039, 2040, 3000, 3001, 3002, 3003, 3004, 3005, 3006, 3007, 3008, 3009, 3010, 3011, 3012, 3013, 3014, 3015, 3016, 3017, 3018, 3019, 3020, 3021, 3022, 3023, 3024, 3025, 3026, 3027, 3028, 3029, 3030, 3031, 3032, 3033, 3034, 3035, 3036, 3037, 3038, 3039, 3040, 3041, 3042, 3043, 3044, 3045, 3046, 3047, 3048, 3049, 3050, 3051, 3052, 3053, 4000, 4001, 4002, 4003, 4004, 4005, 4006, 4007, 4008, 4009, 4010, 4011, 4012, 4013

0111.02--the following census blocks:

1091, 1092

0112.00--the following census blocks:

1027, 1091, 1105, 1108, 1109, 2000, 2002, 2003, 2004, 2005, 2006, 2007, 2008, 2009, 2029, 2030, 2031, 2035, 2036, 2044, 2045, 2053, 2054, 2055, 2056, 2062, 2064, 2065, 2066, 2070, 3000, 3001, 3002, 3003, 3004, 3005, 3006, 3007, 3008, 3009,

RETRIEVED FROM DEMOCRACYDOCKET.COM

3010, 3011, 3012, 3013, 3014, 3015, 3016, 3017, 3018, 3019, 3020, 3021, 3022, 3023, 3024, 3025

SONOMA

Whole Tracts in Sonoma County

1514.04, 1514.06, 1515.04, 1515.06, 1517.01, 1517.02, 1518.00, 1519.00, 1520.00, 1521.00, 1522.01, 1522.03, 1522.04, 1522.05, 1523.00, 1524.01, 1524.02, 1525.01, 1525.02, 1527.01, 1527.02, 1528.01, 1528.03, 1528.04, 1529.03, 1529.04, 1529.05, 1529.06, 1530.01, 1530.02, 1530.03, 1530.05, 1530.06, 1531.02, 1531.03, 1531.04, 1532.01, 1534.05, 1534.06, 1536.01, 1537.11, 1537.12, 1538.04, 1538.06, 1538.07, 1538.08, 1538.09, 1538.10, 1538.11, 1539.02, 1539.03, 1539.04, 1539.05, 1540.00, 1542.01, 1542.02

Partial Tracts in Sonoma County

1514.03--the following census blocks:

1000, 1001, 1002, 1003, 1004, 1005, 1006, 1007, 1008, 1009, 1010, 1011, 1012, 1013, 1014, 1015, 1016, 1017, 1018, 1019, 1020, 1021, 1022, 1023, 1024, 1025, 1026, 1027, 1028, 1029, 1030, 1031, 1032, 1033, 1034, 1035, 1036, 1037, 1038, 1039, 2000, 2001, 2002, 2003, 2004, 2005, 2006, 2007, 2009, 2010, 2011, 2012, 2013, 2014, 2015, 2016, 2017, 2018, 2019, 2020, 2021, 2022, 2024, 2025, 2026, 2027, 2028, 2029, 2030, 2031, 2032, 2033, 2034, 2038, 2039, 2040, 2041

1514.05--the following census blocks:

1000, 2000, 2001, 2002, 2005, 2006, 2010, 2011, 2012, 2013, 2014, 4009, 4010

1515.03--the following census blocks:

1000, 1007, 1008, 2000, 2001, 2002, 2003, 2004, 2005, 3000, 3001, 3002, 3003, 3004, 3005, 3006, 3007, 3008, 3009, 3010, 3011, 3012, 3013, 3014, 3015, 3016, 3017, 3018

1515.05--the following census blocks:

1002, 1006, 1007, 1012

1516.01--the following census blocks:

1000, 1001, 1002, 1003, 1004, 1005, 1006, 1007, 2010, 2011, 2012, 2013, 2014, 2015, 2018, 2019, 2020, 2021, 2022, 2023, 2024, 2025, 2026, 2027, 2029, 3000, 3001, 3002, 3003, 3004, 3005, 3006, 3007, 3008, 3009, 3010, 3011, 3012, 3013

1516.02--the following census blocks:

1006, 1007, 1008, 1009, 1010, 2000, 2001, 2002, 2003, 2004, 2005, 2006, 2007, 2008, 2009, 2010, 2011, 2012, 3000, 3001, 3002, 3003, 3004, 3005, 3006, 3007, 3008, 3009, 3010, 3011,

RECEIVED FROM DEMOCRACYDOCKET.COM

3012, 3013, 3014, 3015, 3016, 3017, 3019, 3020, 3021, 3022, 3023, 3024, 3025, 3026, 3027, 3028, 3029, 3030, 3031

1526.01--the following census blocks:

1000, 1001, 1002, 1003, 1004, 1005, 1006, 1007, 1008, 1009, 1010, 1011, 1012, 1013, 1014, 1015, 1016, 1017, 1018, 1019, 1020, 1021, 1022, 1023, 1024, 1025, 1026, 1027, 1028, 1029, 1030, 1031, 1032, 2005, 2007, 2010, 2011, 2012, 2013, 2014, 2015, 2016, 2017, 2018, 2019, 2020, 2021, 2022, 2023, 2024, 2025, 2026, 2027, 2028, 2029, 2030, 2031, 2032, 2033, 3000, 3001, 3002, 3003, 3004, 3005, 3006, 3007, 3008, 3009, 3010, 3011, 4000, 4001, 4002, 4003, 4004, 4005, 4006, 4007, 4008, 4009, 4010, 4011, 4012, 4013, 5000, 5001, 5002, 5003, 5004, 5005, 5006, 5007, 5008, 5009, 5010

1526.02--the following census blocks:

1019, 1020, 1021, 1022, 1023, 1024, 1059, 1060, 1061, 1062, 1063, 1064

1532.02--the following census blocks:

1000, 2008

1533.01--the following census blocks:

1000, 1001, 1002, 1003, 1004, 1005, 1006, 1007, 1008, 1009, 1010, 2001, 2002, 2003, 2004, 2005, 2006, 2007, 2008, 2009, 2010, 2011, 2012, 2015, 2019, 2020, 2021, 2022, 2023, 2024, 2025, 2026, 2032, 2033, 2034, 3000, 3001, 3002, 3003, 3004, 3005, 3006, 3007, 3008, 3009, 3010, 3011, 3012, 3013, 3014, 3015, 3016, 3017, 3018, 3019, 3020, 3021, 3022, 3023, 3024, 3025, 3026, 3027, 3028, 3029, 4000, 4001, 4002, 4003, 4004, 4005, 4006, 4007, 4008

1533.02--the following census blocks:

1000, 1001, 1002, 1003, 1004, 1005, 1006, 1007, 1008, 1009, 1010, 1011, 1012, 1013, 1014, 1015, 2000, 2001, 2002, 2003, 2004, 2005, 2006, 2007, 2008, 2009, 2010, 2011, 2012, 2013, 2014, 2015, 2016, 2017, 2018, 2019, 2020, 2021, 2022, 2023, 2024, 3000, 3001, 3002, 3003, 3004, 3005, 3006, 3007, 3008, 3009, 3010, 3011, 3012

1534.03--the following census blocks:

1000, 1001, 1002, 1006, 1007, 1008, 1009, 1010, 1011, 1012, 1014, 1015, 2000, 2001, 2002, 2003, 2004, 2005, 2006, 2007, 2008, 2009, 2010, 2011, 2012, 2013, 2014, 2015, 2016, 2017, 2018, 2019, 2020, 2021, 2022, 3000, 3001, 3002, 3003, 3004,

RETRIEVED FROM DEMOCRACYDOCKET.COM

3005, 3006, 3007, 3008, 3009, 3010, 4000, 4001, 4002, 4003, 4004, 4005, 4006, 4007, 4008, 4009, 4010, 4011, 4012, 4013

1534.04--the following census blocks:

1000, 1001, 1002, 1003, 1004, 1005, 1006, 1007, 2000, 2001, 2002, 2003, 2004, 2005, 2006, 2007, 2008, 2009, 2010, 2011, 2012, 2013, 2014, 2015, 3000, 3001, 3002, 3003, 3004, 3005, 3006, 3007, 3008, 3009, 3010, 3011, 3012, 4000, 4002, 4007

1536.02--the following census blocks:

2005, 3006, 3007, 3008

1537.05--the following census blocks:

1000, 1001, 1002, 1003, 1004, 1005, 1006, 1007, 1008, 1009, 1010, 1011, 1012, 1013, 1014, 1015, 1016, 1017, 1018, 1019, 1020, 1021, 1022, 1023, 1024, 1025, 1026, 1027, 1028, 1029, 2000, 2001, 2002, 2003, 2004, 2005, 2006, 3000, 3001, 3002, 3003, 3004, 3005, 3006, 3007, 3008, 3009, 3010, 3011, 3012, 3013, 3014, 3015, 4000, 4001, 4002, 4003, 4004, 4005, 4006, 4007, 4008, 4009, 4010, 4011, 4012, 4013, 4014, 4015, 4016, 4017, 4018, 4019, 4020

1541.00--the following census blocks:

1000, 1001, 1002, 1003, 1004, 1005, 1006, 1007, 1008, 1009, 1010, 1011, 1012, 1013, 1014, 1015, 1016, 1017, 1018, 1019, 1020, 1021, 1022, 1023, 1024, 1025, 1026, 1027, 1028, 1029, 1030, 1031, 1032, 1033, 1034, 1035, 1036, 1037, 1038, 1039, 2000, 2001, 2002, 2003, 2004, 2005, 2006, 2007, 2008, 2009, 2010, 2011, 2012, 2013, 2014, 2015, 2016, 2017, 2018, 2019, 2020, 2021, 2022, 2023, 2024, 2025, 2026, 2027, 2028, 2029, 2030, 2031, 2032, 2033, 2034, 2035, 2036, 2037, 2038, 2039, 2040, 2041, 2042, 2043, 2044, 2045, 2046, 2047, 2048, 2049, 2050, 2051, 2052, 2053, 2054, 2055, 2056, 2057, 2058, 2059, 2060, 2061, 2062, 2063, 2064, 2065, 3000, 3001, 3002, 3003, 3004, 3005, 3006, 3007, 3008, 3009, 3010, 3011, 3012, 3013, 3014, 3015, 3016, 3017, 3018, 3019, 3020, 3021, 3022, 3023, 3024, 3025, 3026, 3027, 3028, 3029, 3030, 3031, 3032, 3033, 3034, 3035, 3036, 3037, 3038, 3039, 3040, 3041, 3042, 3043, 3044, 3045, 3046, 3047, 3048, 3049, 3050, 3051, 3052, 3053, 3054, 3055, 3056, 3057, 3058, 3059, 3060, 3061, 3062, 3063, 3064, 3065, 3066, 3067, 3068, 3069, 3070, 3071, 3072, 3073, 3074, 3075, 3076, 3077, 3078, 3079, 3080, 3081, 3082, 3083, 3084, 3085, 3086, 3087, 3088, 3089, 3090, 3091, 3092, 3093, 3094, 3095, 3096, 3097, 3098, 3099, 3100, 3101, 3102, 3103,

REVIEW FROM DEMOCRACYDOCKET.COM

3104, 3105, 3106, 3107, 3108, 3109, 3110, 3111, 3112, 3113, 3114, 3115, 4000, 4001, 4002, 4003, 4004, 4005, 4006, 4007, 4008, 4012, 4022, 4023, 4024, 4025, 4026, 4027, 4028, 4029, 4030, 4031, 4032, 4033, 4034, 4035, 4036, 4037, 4038, 4039, 4040, 4041, 4042, 4043, 4044, 4045, 4046, 4047, 4048, 4049, 4050, 4051, 4052, 4053, 4055, 4056, 4057, 4059, 4060, 4061

1543.04--the following census blocks:

1000, 1001, 1002, 1081, 1082, 1179, 1180, 1181

21402. Congressional District 02 consists of the following:

Whole Counties in Congressional District 02

DEL NORTE, HUMBOLDT, MARIN, MODOC, SHASTA, SISKIYOU, TRINITY

Partial Counties in Congressional District 02

MENDOCINO

Whole Tracts in Mendocino County

0104.00, 0105.00, 0110.01, 0110.03, 0110.04, 9901.00

Partial Tracts in Mendocino County

0102.00--the following census blocks:

2008, 2009, 2010, 2011, 2012, 2013, 2014, 2015, 2016, 2017, 2018, 2019, 2020, 2021, 2022, 2023, 2024, 2025, 2026, 2027, 2028, 2029, 2030, 2031, 2032, 2033, 2034, 2035, 2036, 2037, 2038, 2039, 2040, 2041, 2042, 2043, 2044, 2045, 2046, 2047, 2048, 2049, 2050, 2051, 2052, 2053, 2054, 2055, 2056, 2057, 2058, 2059, 2060, 2061, 2062, 2063, 2070, 2071, 2072, 2073, 2074, 2075, 2077, 2080, 2081, 2083, 2098, 2101, 2102, 2106, 2107, 2108, 2109, 2110, 2111, 2112, 2113, 2114, 2115, 2116, 2117, 2118, 2119, 2120, 2121, 2122, 2123, 2124, 2125, 2126, 2127, 2128, 2130, 2131, 2132, 2133, 2134, 2136, 2137, 2138, 2139, 2140, 2141, 2142, 2143, 2144, 2145, 2146, 2147, 2148, 2149, 2150, 2151, 2152, 2153, 2154, 2155, 2156, 2157, 2158, 2159, 2160, 2161, 2162, 2163, 2164, 2165, 2166, 2167, 2168, 2169, 2170, 2171, 2172, 2173, 2174, 2175, 2176, 2177, 2178, 2179, 2180, 2181, 2182, 2183, 2184, 2185, 2186, 2187, 2188, 2189, 2190, 2191, 2192, 2193, 2194, 2195, 2196, 2197, 2198, 2199, 2200, 2201, 2202, 2203, 2204, 2205, 2206, 2207, 2208, 2209, 2210, 2211, 2212, 2213, 2214, 2215, 2216, 2217, 2218, 2219, 2220, 2221, 2222, 2223, 2224, 2225, 2238, 2239, 2240, 2241, 2242, 2247, 2256, 2257, 2258, 2261, 2262, 2263, 3000, 3001, 3002, 3003, 3004, 3005, 3006, 3007, 3008, 3009, 3010, 3011, 3012, 3013, 3014, 3015, 3016, 3017, 3018, 3019, 3020,

RESEARCH PROVIDED BY CRDSDOCKET.COM

3021, 3022, 3023, 3024, 3025, 3026, 3027, 3028, 3029, 3030, 3031, 3032, 3033, 3034, 3035, 3036, 3037, 3038, 3039, 3040, 3041, 3042, 4000, 4001, 4002, 4003, 4004, 4005, 4006, 4007, 4008, 4009, 4010, 4011, 4012, 4013, 4014, 4015, 4016, 4017, 4018, 4019, 4020, 4021, 4022, 4023, 4024, 4025, 4026, 4027, 4028, 4029, 4030, 4031, 4032, 4033, 4034, 4035, 4036, 4037, 4038, 4039, 4040, 4041, 4042, 4043, 4044, 4045, 4046, 4047, 4048, 4049, 4050, 4051, 4052, 4053, 4054, 4055, 4056, 4057, 4058, 4059, 4060, 4061, 4062, 4063, 4064, 4065, 4066, 4067, 4068, 4069, 4070, 4071, 4072, 4073, 4074, 4075, 4076, 4077, 4078, 4079, 4080, 4081, 4082, 4083, 4084, 4085, 4086, 4087, 4088, 4089, 4090, 4091, 4092, 4093, 4094, 4095, 4096, 4097, 4098, 4099, 4100, 4101, 4102, 4103, 4104, 4105, 4106, 4107, 4108, 4109, 4110, 4111, 4112, 4113, 4114

0103.00--the following census blocks:

1000, 1001, 1002, 1003, 1004, 1005, 1006, 1007, 1008, 1009, 1010, 1011, 1012, 1013, 1014, 1015, 1016, 2000, 2001, 2002, 2003, 2004, 2005, 2006, 2007, 2008, 3000, 3001, 3002, 3003, 3004, 3005, 3006, 3007, 3008, 3009, 3010, 4000, 4001, 4002, 4003, 4004, 4005, 4006, 4007, 4008, 4009, 4010, 4011, 4012, 4013, 4014, 4015, 4016, 4017, 4018, 4019, 5000, 5001, 5002, 5003, 5004, 5005, 5006, 5007, 5008, 5009, 5010, 5011, 5012, 5013, 5014, 5015, 5016, 5017, 5018, 5019, 5020, 5021, 5022, 5023, 5024, 5025, 5026, 5027, 5028, 5029, 5030, 5031, 5032, 5033, 5034, 5035, 5036, 5037, 5038, 5039, 5040, 5041, 5042, 5043, 5044, 5045, 5046, 5047, 5048, 5049, 5050, 5051, 5052, 5053, 5054, 5055, 5056, 5057, 5058, 5059, 5060, 5061, 5062, 5063, 5064, 5065, 5066, 5068, 5069, 5073, 5074, 5075, 5076, 5077, 5078, 5079, 5080, 5081, 5082, 5083, 5084, 5085, 5086, 5087, 5088, 5089, 5090, 5091, 5092, 5093, 5094, 5095, 5096, 5097, 5098, 5099, 5100, 5101, 5102, 5103, 5104, 5110, 5111, 5112, 5113, 5114, 5115

0106.01--the following census blocks:

2047, 2048, 2049, 2050, 2072, 2075, 2076

0106.02--the following census blocks:

1052, 1064, 1065, 1076, 1077, 1078, 1079, 1082, 1083, 1084, 1087, 1090, 1091, 1106, 1107, 1108, 1112, 1116

0109.00--the following census blocks:

1016, 1034

0111.02--the following census blocks:

RETRIEVED FROM DEMOCRACYDOCKET.COM

1000, 1001, 1002, 1003, 1004, 1005, 1006, 1007, 1008, 1009, 1010, 1011, 1012, 1013, 1014, 1015, 1016, 1017, 1018, 1019, 1020, 1021, 1022, 1023, 1024, 1025, 1026, 1027, 1028, 1029, 1030, 1031, 1032, 1033, 1034, 1035, 1036, 1037, 1038, 1039, 1040, 1041, 1042, 1043, 1044, 1045, 1046, 1047, 1048, 1049, 1050, 1051, 1052, 1053, 1054, 1055, 1056, 1057, 1058, 1059, 1060, 1061, 1062, 1063, 1064, 1065, 1066, 1067, 1068, 1069, 1070, 1071, 1072, 1073, 1074, 1075, 1076, 1077, 1078, 1079, 1080, 1081, 1082, 1083, 1084, 1085, 1086, 1087, 1088, 1089, 1090, 1093, 1094, 1095, 1096, 1097, 1098, 1099, 1100, 1101, 1102, 1103, 1104, 1105, 1106, 1107, 1108, 1109, 1110, 1111, 1112, 1113, 1114, 1115, 1116, 1117, 1118, 1119, 1120, 1121, 1122, 1123, 1124, 1125, 1126, 1127, 1128, 1129, 1130, 1131, 1132, 1133, 1134, 1135, 1136, 1137, 1138, 1139, 2000, 2001, 2002, 2003, 2004, 2005, 2006, 2007, 2008, 2009, 2010, 2011, 2012, 2013, 2014, 2015, 2016, 2017, 2018, 2019, 2020, 2021, 2022, 2023, 2024, 2025, 2026, 2027, 2028, 2029, 2030, 2031, 2032, 2033, 2034, 2035, 2036, 2037, 2038, 2039, 2040, 2041, 2042, 2043, 2044, 2045, 2046, 2047, 2048, 2049, 2050, 2051, 2052, 2053, 2054, 2055, 2056, 2057, 2058, 2059, 2060, 2061, 2062, 2063, 2064, 2065, 2066, 2067, 2068, 2069, 2070, 3000, 3001, 3002, 3003, 3004, 3005, 3006, 3007, 3008, 3009, 3010, 3011, 3012, 3013, 3014, 3015, 3016, 3017, 3018, 3019, 3020, 3021, 3022, 3023, 3024, 3025, 3026, 3027, 3028, 3029, 3030, 3031, 3032, 3033, 3034, 3035, 3036, 3037, 3038, 3039, 3040, 3041, 3042, 3043, 3044, 3045, 3046, 3047, 3048, 3049, 3050, 3051, 3052, 3053, 3054, 3055, 3056, 3057, 3058, 3059, 3060, 3061, 3062, 3063, 3064, 3065, 3066, 3067, 3068, 3069, 3070, 3071, 3072, 3073, 3074, 3075, 3076, 3077, 3078, 3079, 3080, 3081, 3082, 3083, 3084

0112.00--the following census blocks:

1000, 1001, 1002, 1003, 1004, 1005, 1006, 1007, 1008, 1009, 1010, 1011, 1012, 1013, 1014, 1015, 1016, 1017, 1018, 1019, 1020, 1021, 1022, 1023, 1024, 1025, 1026, 1028, 1029, 1030, 1031, 1032, 1033, 1034, 1035, 1036, 1037, 1038, 1039, 1040, 1041, 1042, 1043, 1044, 1045, 1046, 1047, 1048, 1049, 1050, 1051, 1052, 1053, 1054, 1055, 1056, 1057, 1058, 1059, 1060, 1061, 1062, 1063, 1064, 1065, 1066, 1067, 1068, 1069, 1070, 1071, 1072, 1073, 1074, 1075, 1076, 1077, 1078, 1079, 1080, 1081, 1082, 1083, 1084, 1085, 1086, 1087, 1088, 1089, 1090,

RECEIVED FROM DEMOCRACYDOCKET.COM

1092, 1093, 1094, 1095, 1096, 1097, 1098, 1099, 1100, 1101, 1102, 1103, 1104, 1106, 1107, 1110, 1111, 1112, 1113, 1114, 1115, 1116, 1117, 1118, 1119, 1120, 1121, 1122, 1123, 1124, 1125, 1126, 1127, 1128, 1129, 1130, 1131, 1132, 1133, 1134, 2001, 2010, 2011, 2012, 2013, 2014, 2015, 2016, 2017, 2018, 2019, 2020, 2021, 2022, 2023, 2024, 2025, 2026, 2027, 2028, 2032, 2033, 2034, 2037, 2038, 2039, 2040, 2041, 2042, 2043, 2046, 2047, 2048, 2049, 2050, 2051, 2052, 2057, 2058, 2059, 2060, 2061, 2063, 2067, 2068, 2069, 3026

SONOMA

Whole Tracts in Sonoma County

1507.01, 1508.00, 1509.01, 1509.02, 1510.00, 1511.00, 1535.02, 1537.07, 1537.08, 1537.09, 1537.10, 1543.05, 1543.06, 1543.07, 1543.08, 9901.00

Partial Tracts in Sonoma County

1507.02--the following census blocks:

1000, 1001, 1002, 1004, 1005, 1006, 1007, 1008, 1009, 1010, 1011, 1012, 1013, 1014, 1015, 1016, 1017, 1018, 2000, 2001, 2002, 2003, 2004, 2005, 3000, 3001, 3002, 3003, 3004, 3005, 3006, 3007, 3008, 3009, 3010, 4000, 4001, 4002, 4003, 4004, 4005, 4006

1512.05--the following census blocks:

2022, 2023, 2024, 2025, 2026

1534.03--the following census blocks:

1003, 1004, 1005, 1013

1534.04--the following census blocks:

4001, 4003, 4004, 4005, 4006, 4008, 4009, 4010, 4011

1535.01--the following census blocks:

1003, 1004, 2000, 2001, 2002, 2003, 2004, 2005, 2006, 2007, 2008, 2009, 2010, 2011, 2012, 2013, 3000, 3001, 3002, 3003, 3004, 3005, 3006, 3007, 3008, 3009, 3010, 3011, 3012, 3013, 3014, 3015, 3016, 3017, 3018, 3019, 3020, 4000, 4001, 4002, 4003, 4004, 4005, 4006, 4007, 4008, 4009, 4010, 4011, 4012, 4013, 4014, 4015, 4016, 4017, 4018, 4019

1536.02--the following census blocks:

1000, 1001, 1002, 1003, 1004, 1005, 1006, 1007, 1008, 1009, 2000, 2001, 2002, 2003, 2004, 2006, 2007, 2008, 2009, 2010, 2011, 2012, 2013, 2014, 2015, 3000, 3001, 3002, 3003, 3004, 3005, 3009, 3010, 3011, 3012, 3013, 3014, 3015, 3016, 3017

1537.05--the following census blocks:

RECEIVED FROM DEMOCRACYDOCKET.COM

1030, 1031
1543.04--the following census blocks:
1003, 1004, 1005, 1006, 1007, 1008, 1009, 1010, 1011, 1012, 1013, 1014, 1015, 1016, 1017, 1018, 1019, 1020, 1021, 1022, 1023, 1024, 1025, 1026, 1027, 1028, 1029, 1030, 1031, 1032, 1033, 1034, 1035, 1036, 1037, 1038, 1039, 1040, 1041, 1042, 1043, 1044, 1045, 1046, 1047, 1048, 1049, 1050, 1051, 1052, 1053, 1054, 1055, 1056, 1057, 1058, 1059, 1060, 1061, 1062, 1063, 1064, 1065, 1066, 1067, 1068, 1069, 1070, 1071, 1072, 1073, 1074, 1075, 1076, 1077, 1078, 1079, 1080, 1083, 1084, 1085, 1086, 1087, 1088, 1089, 1090, 1091, 1092, 1093, 1094, 1095, 1096, 1097, 1098, 1099, 1100, 1101, 1102, 1103, 1104, 1105, 1106, 1107, 1108, 1109, 1110, 1111, 1112, 1113, 1114, 1115, 1116, 1117, 1118, 1119, 1120, 1121, 1122, 1123, 1124, 1125, 1126, 1127, 1128, 1129, 1130, 1131, 1132, 1133, 1134, 1135, 1136, 1137, 1138, 1139, 1140, 1141, 1142, 1143, 1144, 1145, 1146, 1147, 1148, 1149, 1150, 1151, 1152, 1153, 1154, 1155, 1156, 1157, 1158, 1159, 1160, 1161, 1162, 1163, 1164, 1165, 1166, 1167, 1168, 1169, 1170, 1171, 1172, 1173, 1174, 1175, 1176, 1177, 1178, 1182, 2000, 2001, 2002, 2003, 2004, 2005, 2006, 2007, 2008, 2009, 2010, 2011, 2012, 2013, 2014, 2015, 2016, 2017, 2018, 2019, 2020, 2021, 2022, 2023, 2024, 2025, 2026, 2027, 2028, 2029, 2030, 2031, 2032, 2033, 2034, 2035, 2036, 2037, 2038, 2039, 2040, 2041, 2042, 2043, 2044, 2045, 2046, 2047, 2048, 2049, 2050, 2051, 2052, 2053, 2054, 3000, 3001, 3002, 3003, 3004, 3005, 3006, 3007, 3008, 3009, 3010, 3011, 3012, 3013, 3014, 3015, 3016, 3017, 3018, 3019, 3020, 3021, 3022, 3023, 3024, 3025, 3026, 3027, 3028, 3029, 3030, 3031, 3032, 3033, 3034, 3035, 3036, 3037, 3038, 3039, 3040, 3041, 3042, 3043, 3044, 4000, 4001, 4002, 4003, 4004, 4005, 4006, 4007, 4008, 4009, 4010, 4011, 4012, 4013, 4014, 4015, 4016, 4017, 4018, 4019, 4020, 4021, 4022, 4023, 4024, 4025, 4026, 4027, 4028, 4029, 4030, 4031, 4032, 4033, 4034, 4035, 4036

21403. Congressional District 03 consists of the following:
Whole Counties in Congressional District 03
NEVADA
Partial Counties in Congressional District 03
EL DORADO
Whole Tracts in El Dorado County

RE-SHEVED FROM DEMOCRACYDOCKET.COM

0302.01, 0302.02, 0303.01, 0303.02, 0304.02, 0304.03, 0304.04, 0305.02, 0305.04, 0305.06, 0305.07, 0313.02, 0314.05, 0314.06, 0316.01, 0316.02, 0319.00, 0320.01, 0320.02, 9900.00

Partial Tracts in El Dorado County

0306.03--the following census blocks:

1000, 1011, 1012, 1014, 2000, 2001, 2002, 2003, 2004, 2005, 2006, 2011, 2013, 2014, 2021, 2030, 2032, 3000, 3001, 3002, 3003, 3004, 3005, 3006, 3007, 3008, 3009, 3010, 3011, 3012, 3013, 3014, 3015, 3016, 3017, 3018, 3019, 3020, 3021, 3022, 3023, 3024, 3025, 3026, 3027, 3028, 3029, 3030, 3031, 3032, 3033, 3034, 3035, 3036, 3037, 3038, 3039, 3040, 3041, 3042, 3043, 3044, 3045, 3046, 3047, 3048, 3049, 3050, 3051, 3052, 3053, 3054, 3055, 3056, 3057, 3058, 3059, 3060, 3061, 3062, 4000, 4001, 4002, 4003, 4004, 4005, 4006, 4007, 4008, 4009, 4010, 4011, 4012, 4013, 4014, 4015, 4016, 4017, 4018, 4019, 4020, 4021, 4022, 4023, 4024, 4025, 4026, 4027, 4028, 4029, 4030, 4031, 4032, 4033, 4034, 4035, 4036, 4037, 4038, 4039, 4040, 4041, 4042, 4043, 4044, 4045, 4046, 4047, 4048, 4049, 4050, 4051, 4052, 4053, 4054, 4055, 4056, 4057, 4058, 4059, 4060, 4061, 4062, 4063, 4064, 4065, 4066, 4067, 4068, 4069, 4070, 4071, 4072, 4073, 4074, 4075, 4076, 4077, 4078, 4079, 4080, 4081, 4082, 4083, 4084, 4085, 4086, 4087, 4088, 4089, 4090, 4091, 4092, 4093, 4094, 4095, 4096, 4097, 4098, 4099, 4100, 4101, 4102, 4103, 4104, 4105, 4106, 4107, 4108, 4109, 4110, 4111, 4112, 4113, 4114, 4115, 4116, 4117, 4118, 4119, 4120, 4121, 4122, 4123, 4124, 4125, 4126, 4127, 4128, 4129, 4130, 4131, 4132, 4133, 4134, 4135, 4136, 4137, 4138, 4139, 4140, 4141, 4142, 4143, 4144, 4145, 4146, 4147, 4148, 4149, 4150, 4151, 4152, 4153, 4154, 4155, 4156, 4157, 4158, 4159, 4160, 4161, 4162, 4163, 4164, 4165, 4166, 4167, 4168, 4169, 4170, 4171, 4172, 4173, 4174, 4175, 4176, 4177, 4178, 4179, 4180, 4181, 4182, 4183, 4184, 4185, 4186, 4187, 4188, 4189, 4190, 4191, 4192, 4193, 4194, 4195, 4196, 4197, 4198, 4199, 4200, 4201, 4202, 4203, 4204, 4205, 4206, 4207, 4208, 4209, 4210, 4211, 4212, 4213, 4214, 4215, 4216, 4217, 4218, 4219

0306.04--the following census blocks:

1000, 1001, 1002, 1003, 1004, 1005, 1006, 1007, 1008, 1009, 1010, 1011, 1012, 1013, 1014, 1015, 1016, 1017, 1018, 1019, 1020, 1021, 1022, 1023, 1024, 1025, 1026, 1027, 1028, 1029, 1030, 1031, 1032, 1033, 1034, 1035, 1036, 1037, 1038, 1039,

PREVIEW OF FINAL DEMOCRACY DOCKET.COM

1040, 1041, 1042, 1043, 1044, 1045, 1046, 1049, 1050, 1051, 1052, 1053, 1054, 1063, 1066

0313.01--the following census blocks:

1004, 1040, 1041

0314.08--the following census blocks:

1000, 2000, 2001, 2002, 2003, 2005, 2034, 2035, 2036, 2037, 2038

0314.09--the following census blocks:

1000, 1001, 1002, 1003, 1004, 1005, 1006, 1007, 1008, 1009, 1010, 1011, 1012, 1013, 1014, 1015, 1016, 1017, 1018, 1019, 1020, 1021, 1022, 1023, 1024, 1025, 1026, 1027, 1028, 1029, 1030, 1031, 1032, 1033, 1034, 1035, 1036, 1037, 2000, 2001, 2002, 2003, 2004, 2005, 2006, 2007, 2008, 2009, 2010, 2011, 2012, 2013, 2014, 2015, 2016, 2017, 2018, 2019, 2020, 2021, 2022, 2023, 2024, 2025, 2026, 2027, 2028, 2029, 2030, 2031, 2032, 2033, 2034, 2035, 2036, 2037, 2038, 2039, 2040, 2041, 2042, 2043, 2044, 2045, 2046, 2047, 2048, 2049, 2050, 2051, 2052, 2053, 2054, 2055, 2056, 2057, 2058, 2059, 2060, 2061, 2062, 2063, 2064, 2065, 2066, 2067, 2068, 2069, 2070, 2071, 2072, 2073, 2074, 2075, 2076, 2077, 2078, 2079, 2080, 2081, 2082, 2083, 2084, 2085, 2086, 2087, 2088, 2089, 2090, 2091, 2092, 2093, 2094, 2095, 2096, 2097, 2098, 2099, 2100, 2101, 2102

PLACER

Whole Tracts in Placer County

0201.04, 0201.05, 0201.06, 0201.07, 0202.00, 0203.00, 0204.01, 0204.02, 0205.01, 0205.02, 0206.01, 0206.04, 0206.08, 0215.01, 0215.02, 0216.03, 0218.01, 0218.02, 0219.01, 0219.02, 0220.02, 0220.11, 0220.13, 0220.14, 0221.00, 0222.00, 0223.00, 9900.00

Partial Tracts in Placer County

0206.05--the following census blocks:

1000, 1001, 1002, 1003, 1004, 1005, 1006, 1007, 1008, 1009, 1010, 1011, 1012, 1013, 1014, 1015, 1016, 1017, 2000, 2001, 2002, 2003, 2004, 2005, 2006, 2007, 2008, 2009, 2010, 2011, 2012, 2013, 2014, 2015, 2016, 2017, 2018, 2019, 2020, 2021, 2022, 3000, 3001, 3002, 3003, 3004, 3005, 3017, 3018

0206.06--the following census blocks:

1000, 1001, 1002, 1003, 1004, 1005, 1006, 1007, 1008, 1009, 1010, 1011, 1012, 1013, 1014, 2011, 2012, 2013, 3000, 3001, 3010, 3011, 3012, 3013, 3014, 3015, 3016, 3017

RECEIVED FROM DEMOCRACYDOCKET.COM

0206.07--the following census blocks:
1000, 1001, 1002, 1003, 1004, 1005, 1006, 1007, 1008, 1009, 1010, 1011, 1012, 1013, 1014, 1015, 1016, 1023, 1024, 1025, 1026, 1027, 1028, 1029, 1030, 2000, 2001, 2002, 2003, 2004, 2005, 2006, 2007, 2008, 2009, 2010, 2011, 2012, 2019, 2023, 2030, 2031, 2032, 2033, 2034, 2035, 2036, 2037, 2038, 2039, 2040, 2041, 2042, 2043, 2044, 2045, 2046
0211.03--the following census blocks:
1002
0211.23--the following census blocks:
4000, 4001, 4002, 4003, 4004, 4008, 4011, 4018
0212.03--the following census blocks:
1000, 1001, 1002, 1003, 1004, 1005, 1006, 1007, 1008, 1009, 1010, 1011, 1012, 1013, 1014, 1015, 1016, 1017, 1018, 1019, 1020, 1021, 1022, 1023, 1024, 1025, 1026, 1027, 1028, 1029, 1031, 2000, 2001, 2002, 2003, 2004, 2008, 2009, 2010, 2011, 2012, 2013, 2014, 2015, 2016, 2017, 2018, 2019, 2020, 2021, 2022, 2025, 2026, 2027, 2028, 2029, 2030, 3000, 3001, 3002, 3003, 3004, 3005, 3006, 3007, 3008, 3009, 3010, 3011, 3012, 3013, 3014, 3015, 3016
0212.04--the following census blocks:
1000, 1001, 1002, 1003, 1004, 1005, 1006, 1007, 1008, 1009, 1010, 1011, 1012, 1013, 1014, 1015, 1016, 1017, 1018, 1019, 1020, 1021, 1022, 1023, 1024, 1025, 1026, 1027, 1028, 1029, 1030, 1031, 1032, 1033, 1034, 1035, 2000, 2001, 2002, 2003, 2004, 2005, 2006, 2007, 2008, 2009, 2010, 2011, 2012, 2013, 2014, 2015, 2016, 2017, 2018, 2019, 2021, 2022, 2023, 2024, 2025
0213.04--the following census blocks:
3005, 3006, 3007, 3008, 3010, 3011, 3012, 3013, 3014, 3015, 3016, 3017, 3018, 3019, 3020, 3021, 3022, 3023, 3024, 3025, 3026, 3027, 3028, 3029, 3030, 3031, 3032, 3033
0216.04--the following census blocks:
1000, 1001, 1002, 1003, 1004, 1005, 1006, 1007, 1008, 1009, 1010, 1012, 1013, 1014, 1015, 1016, 1017, 1018, 1019, 1020, 1021, 1022, 1023, 1024, 1025, 1026, 1027, 1028, 1029, 1030, 1031, 1032, 1033, 1034, 1035, 1036, 2000, 2001, 2002, 2003, 2004, 2005, 2006, 2007, 2008, 2009, 2010, 2011, 2012, 2013, 2014, 2015, 2016, 2017, 2018, 2019, 2020, 2021, 2022, 2023, 2024, 2025, 2026, 2027, 2028, 2029, 2030, 2031

RETRIEVED FROM DEMOCRACYDOCKET.COM

0235.01--the following census blocks:
1000, 1001, 2001
0238.00--the following census blocks:
2019, 2020
SACRAMENTO
Whole Tracts in Sacramento County
0029.00, 0030.01, 0030.02, 0031.01, 0031.02, 0032.02, 0032.03, 0032.04, 0044.01, 0046.02, 0046.03, 0046.04, 0047.01, 0047.02, 0048.01, 0048.02, 0050.03, 0050.04, 0052.02, 0052.04, 0055.05, 0055.06, 0055.08, 0055.09, 0055.10, 0056.01, 0056.05, 0056.06, 0057.01, 0057.02, 0058.01, 0058.03, 0058.04, 0059.03, 0059.04, 0060.02, 0060.03, 0060.04, 0061.01, 0061.02, 0062.03, 0062.04, 0077.01, 0077.02, 0078.01, 0078.02, 0080.05, 0080.06, 0080.07, 0080.08, 0080.09, 0080.10, 0081.22, 0082.09, 0084.02, 0084.03, 0084.04, 0085.01, 0085.04, 0085.05, 0085.06, 0085.07, 0085.08, 0085.09, 0085.10, 0085.12, 0085.13, 0087.02, 0087.03, 0087.04, 0087.06, 0087.07, 0087.08, 0088.02, 0088.03, 0089.05, 0089.07, 0089.08, 0089.09, 0089.10, 0089.11, 0089.12, 0089.13, 0090.04, 0090.05, 0090.06, 0090.07, 0090.08, 0090.10, 0090.11, 0091.03, 0091.05, 0091.06, 0091.07, 0091.08, 0091.09, 0091.10, 0091.11, 0091.12, 9883.00
Partial Tracts in Sacramento County
0016.01--the following census blocks:
2017, 2023, 2024
0017.01--the following census blocks:
1000, 1012, 1013, 1014, 1015, 1016, 1017, 1019, 1020, 1021, 1022, 1023, 1028, 1029, 1030, 1031, 1032, 1033, 1034, 1035, 1036
0044.02--the following census blocks:
1000, 1001, 1002, 1003, 1004, 1005, 1006, 1007, 1008, 1009, 1010, 1011, 1012, 1013, 1014, 2000, 2001, 2002, 2003, 2004, 2008, 2009, 2010, 2011, 2012, 2013, 2014, 2015, 2016, 2017, 3000, 3006, 3007, 3008, 3009, 3010, 3011, 3012
0045.01--the following census blocks:
1010, 2000, 2004, 2005, 2006, 2008, 2009, 2010, 2011, 2012, 2013, 2014, 2015, 2016, 2017, 2018
0045.02--the following census blocks:
1000, 1001, 1002, 1017, 2000, 2001, 2002, 2003, 2004, 2005, 2006, 2007, 2008, 2009, 3000, 3001, 3002, 3003, 3004, 3005, 3006, 3007, 3008, 3009, 3010, 3011, 3012, 3013, 3014, 3015

RETRIEVED FROM DEMOCRACYDOCKET.COM

0049.04--the following census blocks:
1000, 1001, 1002, 1003, 1004, 1005, 1006, 1007, 1008, 1009, 1010, 1011, 1012, 1013, 1014, 1015, 1016, 1017, 1018, 1019, 1020, 2000, 2001, 2002, 2003, 2004, 2005, 2006, 2007, 2008, 2009, 2010, 2011, 2012, 2013, 2014, 2015, 2016, 2017, 2018, 2019, 2020, 2022, 2023, 2026, 2027, 3000, 3001, 3002, 3003, 3004, 3005, 3006, 3007, 3008, 3009, 3010, 3011
0050.02--the following census blocks:
1000, 1001, 1002, 1003, 1004, 1005, 1006, 1007, 1008, 1009, 1010, 1011, 2000, 2001, 2002, 2003, 2004, 2005, 2006, 2007, 2008, 2009, 2010, 2011, 2012, 3000, 3001, 3002, 3003, 3004, 3005, 3006, 3007, 3008, 3009, 3010, 3011, 3012, 3013, 3014, 3015, 3016, 3017, 3018, 3019, 3020, 3021, 3022
0051.01--the following census blocks:
1000, 1001, 1002, 1003, 1004, 1005, 1006, 1007, 1008, 1009, 1010, 1011, 1012, 1013, 1014, 2012, 2014
0052.05--the following census blocks:
1000, 1001, 1002, 1003, 1004, 1005, 1006, 1007, 1008, 1009, 1010, 1011, 1012, 1013, 1014, 1017, 1018, 1019, 1020, 1021, 1022, 1023, 1024, 1025, 1026, 1027, 1028, 1029, 1030, 1031, 1032, 1033, 1034, 1035, 1036, 1037, 1038, 1039, 1040, 1041, 1042, 1043, 1044, 1045, 1046, 1047, 1048, 1049, 1050, 1051, 1052, 1053, 1054, 1055, 1056, 1057, 1058, 2000, 2001, 2002, 2003, 2004
0054.02--the following census blocks:
1005, 1006, 1007, 1008, 1009, 1013
0054.04--the following census blocks:
1000, 1001, 1002, 1008, 1009, 1010, 1011, 1012, 1013, 1018, 1019, 1020, 3000, 3002, 3006, 3007, 4000, 4001, 4002, 4003, 4004, 4005, 4006, 4007, 4008, 4009, 4010, 4011, 4012, 4013, 4014, 4015, 4016, 5000, 5001, 5002, 5003, 5004, 5005, 5006, 5007, 5008, 5009, 5010, 5011, 5012, 5013, 5014, 6000, 6001, 6002, 6003, 6004, 6005, 6006, 6007, 6008, 6009, 6013
0055.02--the following census blocks:
3000, 3001, 3002, 3003, 3004, 3005, 3006, 3007, 3008, 3009, 3010, 3011, 3012, 3013, 3014, 3015, 3016, 3017
0059.01--the following census blocks:
2000, 2001, 2002, 2003, 2004, 2005, 2006, 2007, 2008, 2009, 2010, 2011, 2012, 2013, 2014, 2015, 2016, 2017, 2018, 3000, 3001, 3002, 3003, 3005, 3006, 3007, 3008, 3009, 3010, 3011,

RETRIEVED FROM DEMOCRACYDOCKET.COM

3012, 3013, 3014, 3015, 3016, 3017, 3018, 3019, 3020, 3021, 3022, 4016, 4017, 4018

0062.02--the following census blocks:

2006, 2007, 2008, 2009, 2014, 2015, 2016, 2017, 3000, 3001, 3002, 3003, 3004

0076.02--the following census blocks:

1000, 1001, 1002, 1003, 1004, 1005, 1006, 3010, 3011, 4000, 4001, 4002

0079.05--the following census blocks:

1000, 1011, 1012, 1023, 1024, 1025

0081.39--the following census blocks:

1006

0082.06--the following census blocks:

1000

0082.07--the following census blocks:

5004, 5005

0082.10--the following census blocks:

1000, 1001, 1002, 1003, 1005, 1006, 1007, 1008, 1009, 1010, 1011, 1012, 1013, 1014, 1015, 1016, 1017, 1018, 1019, 1020, 1021, 1022, 1023, 1024, 1025, 1026, 1027, 1028, 1029, 1030, 1031, 1032, 1033, 1034, 1035, 1036, 1037, 2000, 2001, 2002, 2003, 2004, 2005, 2006, 2007, 2008, 2009, 2010, 2011, 2012, 2013, 2014, 2015, 2016, 2017, 2018, 2019, 2020, 2021, 2022, 2023, 2024, 2025, 2026, 2027, 2028, 2029, 3000, 3001, 3002, 3003, 3004, 3005, 3006, 3007, 3008, 3009, 3010, 3011, 3012, 3013, 3014, 3015, 3016, 3017, 3018, 3019, 3020, 3021, 3022, 3023, 3024

0086.02--the following census blocks:

2000, 2008, 2009, 2010, 2011

0092.01--the following census blocks:

2001, 2004, 2005, 2006, 2007, 2008, 2009, 2010, 2011, 2012, 2013, 2014, 2015, 2016, 2024, 2025, 3000, 3001, 3002, 3003, 3004, 3005, 3006, 3007, 3008, 3009, 3010, 3011, 3012, 3013, 3014, 3015, 3016, 3017, 3018, 3019, 3020, 3021, 3022, 3023, 3024, 3025, 3026, 3027, 3028, 3029, 3030, 3031, 3032, 3033, 3034, 3035, 3036, 3037, 3038, 3039, 3040, 3041, 3042, 3043, 3044, 3045, 3046, 3047, 3048, 3049, 3050, 3051, 3052, 3053, 3054, 3055, 3056, 3057, 3058, 3059, 3060, 3061, 3062, 3063, 3064

21404. Congressional District 04 consists of the following:

RECEIVED FROM DEMOCRACYDOCKET.COM

Whole Counties in Congressional District 04
COLUSA, NAPA, SUTTER, YUBA
Partial Counties in Congressional District 04
LAKE
Partial Tracts in Lake County
0007.02--the following census blocks:
3000, 3001, 3002, 3003, 3004, 3005, 3006, 3007, 3008, 3009, 3010, 3011, 3012, 3013, 3014, 3015, 3016, 3017, 3018, 3019, 3020, 3021, 3022, 3023, 3024, 3025
0011.02--the following census blocks:
1017, 1018, 1019, 1021, 1022, 1023, 1025, 1027, 1028, 1029, 1030, 1031, 1032, 1046, 1047, 1048, 1049, 1050, 1051, 1052, 1053, 1058
0012.00--the following census blocks:
1000, 1001, 1002, 1003, 1004, 1005, 1006, 1007, 1008, 1009, 1010, 1011, 1012, 1013, 1014, 1015, 1016, 1017, 1018, 1019, 1020, 1021, 1022, 1023, 1024, 1025, 1026, 1027, 1028, 2000, 2001, 2002, 2003, 2004, 2005, 2006, 2007, 2008, 2009, 2010, 2011, 2012, 2013, 2014, 2015, 2016, 2017, 2018, 2019, 2020, 2021, 2022, 2023, 2024, 2025, 2026, 2027, 2028, 2029, 2030, 2031, 2032
0013.01--the following census blocks:
1015, 1018
0013.02--the following census blocks:
1000, 1001, 1002, 1007, 1008, 1009, 1010, 1011, 1012, 1013, 1014, 1015, 1016, 1017, 1018, 1019, 1020, 1021, 1022, 1023, 1024, 1025, 1026, 1027, 1028, 1029, 1030, 1031, 1032, 1033, 1034, 1035, 1036, 1037, 1038, 1039, 1040, 1041, 1042, 1043, 1044, 1045, 1046, 1047, 1048, 1049, 1050, 1051, 1052, 1053, 1054, 1055, 1056, 1057, 1058, 1059, 2000, 2001, 2002, 2003, 2004, 2005, 2006, 2007, 2008, 2009, 3000, 3001, 3002, 3003, 3004, 3005, 3006, 3007, 3008, 3009, 3010, 3011, 3012, 3013, 3014, 3015, 3016, 3017, 3018, 3019, 3020, 3021, 3022, 3023, 3024, 3025, 3026, 3027, 3028, 3029, 3030, 3031, 3032, 3033, 3034, 3035, 3036, 3037, 3038, 3039, 3040, 3041, 3042, 3043, 3044, 3045, 3046, 3047, 3048, 3049, 3050, 3051, 3052, 3053, 3054, 3055, 3056, 3057, 3058, 3059, 3060, 3061, 3062, 3063, 3064, 3065, 3066, 3067, 4000, 4001, 4002, 4003, 4004, 4005, 4006, 4007, 4008, 4009, 5000, 5001, 5002, 5003, 5004, 5005, 5006, 5007, 5008, 5009, 5010, 5011, 5012, 5013, 5014, 5015,

RESEARCH FROM DEMOCRACYDOCKET.COM

5016, 5017, 5018, 5019, 5020, 5021, 5022, 5023, 5024, 5025, 5026, 5027, 5028, 5029, 5030, 5031, 5032, 5033, 5034, 5035, 5036, 5037, 5038, 5039, 5040, 5041, 5042, 5043, 5044, 5045, 5046, 5047

PLACER

Whole Tracts in Placer County

0214.01, 0214.03, 0225.00, 0232.00, 0233.00, 0234.00, 0235.02, 0236.00, 0237.00, 0239.00

Partial Tracts in Placer County

0209.08--the following census blocks:

1000, 1001, 1004, 1005, 1006, 1007, 1008, 1009, 1010, 1011, 1022, 1027, 1028

0211.23--the following census blocks:

4005, 4006, 4028

0213.04--the following census blocks:

1000, 1001, 1002, 1003, 1004, 1005, 1006, 1007, 1008, 1009, 1010, 1011, 1012, 1013, 1014, 1015, 1016, 1017, 1018, 1019, 1020, 1021, 1022, 1023, 1024, 1025, 1026, 1027, 1028, 1029, 1030, 1031, 1032, 1033, 1034, 1035, 1036, 1037, 1038, 1039, 1040, 1041, 1042, 1043, 1044, 1045, 1046, 1047, 1048, 1049, 1050, 1051, 2000, 2001, 2002, 2003, 2004, 2005, 2006, 2007, 2008, 2009, 2010, 2011, 2012, 2013, 2014, 2015, 2016, 2017, 2018, 2019, 2020, 2021, 3000, 3001, 3002, 3003, 3004, 3009, 4000, 4001, 4002, 4003, 4004, 4005, 4006, 4007, 4008, 4009, 4010, 4011, 4012, 4013, 4014, 4015, 4016, 4017, 4018, 4019, 4020, 4021, 4022, 4023, 4024, 4025, 4026, 4027, 4028, 4029, 4030

0213.23--the following census blocks:

2001, 2002, 2003, 2004, 2006, 2007, 2008, 2012, 2013, 2014, 2015, 4013, 4014

0213.27--the following census blocks:

1000, 1001, 1002, 1003, 1004, 1005, 1006, 1007, 1008, 1009, 1010, 1011, 1012, 1013, 1014, 1015, 1016, 1017, 1030, 1031, 1032, 1033, 1034, 1035, 1036, 1037, 1038, 1039, 1040, 1041, 1042, 1043, 1044, 1045, 1046, 1047, 1048

0213.28--the following census blocks:

1000, 1001, 1002, 1003, 1004, 1005, 1006, 1007, 1008, 1009, 1010, 1011, 1012, 1013, 1014, 1015, 1016, 1017, 1018, 1019, 1020, 1021, 1022, 1023, 1024, 1025, 1026, 1027, 1028, 1029, 1030, 1031, 1032, 1033, 1034, 1035, 1036, 1037, 1038, 1039,

RECEIVED FROM DEMOCRACYDOCKET.COM

1040, 1041, 1042, 1043, 1044, 1045, 1046, 1047, 1048, 1049, 1050, 1051, 1052, 1053, 1054, 1055, 1056, 1057, 5000, 5001, 5002, 5003, 5004, 5005, 5006, 5007, 5008, 5009, 5010, 5011, 5012, 5013, 5014, 5015, 5016, 5017, 5019, 5020, 5022, 5023, 5024, 5025, 5026, 5027, 5028, 5029, 5030, 5031, 5032, 5033, 5036, 5037, 5038, 5039, 5044, 5045, 5046, 5047, 5048, 5049, 5051, 5052

0216.04--the following census blocks:

1011

0230.00--the following census blocks:

2013, 2014

0235.01--the following census blocks:

1002, 1003, 1004, 2000, 2002, 2003, 2004, 2005, 2006, 2007, 2008, 2009

0238.00--the following census blocks:

1000, 1001, 1002, 1003, 1004, 1005, 1006, 1007, 1008, 1009, 1010, 1011, 1012, 1013, 1014, 1015, 1016, 1017, 1018, 1019, 1020, 1021, 1022, 2000, 2001, 2002, 2003, 2004, 2005, 2006, 2007, 2008, 2009, 2010, 2011, 2012, 2013, 2014, 2015, 2016, 2017, 2018, 2021, 2022, 2023, 2024, 2025, 2026, 2027, 2028, 2029, 2030, 2031, 2032, 2033, 2034

SACRAMENTO

Whole Tracts in Sacramento County

0072.02, 0072.06, 0072.07, 0072.08, 0072.09, 0074.17, 0074.26, 0074.27, 0074.30, 0074.31, 0074.38

Partial Tracts in Sacramento County

0071.01--the following census blocks:

1000, 1001, 1002, 1003, 1004, 1005, 1006, 1007, 1008, 1009, 1010, 1011, 1012, 1013, 1014, 1015, 1016, 1027, 1028, 1029, 1030, 1031, 1035, 1036, 1037, 1046, 1047, 1072, 1073, 1075, 1076, 1077, 1078, 1079, 1080, 1081, 1082, 1083, 1084, 1085, 1086, 1087, 1088, 1089, 1090, 1091

0071.06--the following census blocks:

4000, 4001, 4002, 4003

0071.07--the following census blocks:

2007, 2008

SONOMA

Whole Tracts in Sonoma County

1501.00, 1502.03, 1502.04, 1502.05, 1502.06, 1503.03, 1503.04, 1503.05, 1503.06, 1505.01, 1505.02, 1506.01, 1506.02, 1506.03,

RETRIEVED FROM DEMOCRACYDOCKET.COM

1506.07, 1506.09, 1506.10, 1506.11, 1506.12, 1512.03, 1512.04, 1512.06, 1513.01, 1513.05, 1513.06, 1513.07, 1513.08, 1513.09, 1513.10, 1513.11

Partial Tracts in Sonoma County

1507.02--the following census blocks:

1003

1512.05--the following census blocks:

1000, 1001, 1002, 1003, 1004, 1005, 1006, 1007, 1008, 1009, 1010, 1011, 1012, 1013, 1014, 1015, 1016, 1017, 1018, 1019, 2000, 2001, 2002, 2003, 2004, 2005, 2006, 2007, 2008, 2009, 2010, 2011, 2012, 2013, 2014, 2015, 2016, 2017, 2018, 2019, 2020, 2021, 2027, 2028

1514.03--the following census blocks:

2008, 2023, 2035, 2036, 2037

1514.05--the following census blocks:

1001, 1002, 1003, 1004, 2003, 2004, 2007, 2008, 2009, 3000, 3001, 3002, 3003, 3004, 3005, 3006, 3007, 3008, 3009, 3010, 3011, 3012, 3013, 3014, 3015, 3016, 3017, 3018, 3019, 3020, 3021, 4000, 4001, 4002, 4003, 4004, 4005, 4006, 4007, 4008

1515.03--the following census blocks:

1001, 1002, 1003, 1004, 1005, 1006, 1009, 1010, 1011

1515.05--the following census blocks:

1000, 1001, 1003, 1004, 1005, 1008, 1009, 1010, 1011, 2000, 2001, 2002, 2003, 2004, 2005, 2006, 2007, 2008, 2009, 2010, 2011, 2012, 2013, 2014, 2015, 2016, 2017

1516.01--the following census blocks:

2000, 2001, 2002, 2003, 2004, 2005, 2006, 2007, 2008, 2009, 2016, 2017, 2028

1516.02--the following census blocks:

1000, 1001, 1002, 1003, 1004, 1005, 1011, 1012, 1013, 1014, 1015, 1016, 1017, 1018, 1019, 1020, 1021, 3018, 3032, 3033, 3034, 3035, 3036

1526.01--the following census blocks:

2000, 2001, 2002, 2003, 2004, 2006, 2008, 2009

1526.02--the following census blocks:

1000, 1001, 1002, 1003, 1004, 1005, 1006, 1007, 1008, 1009, 1010, 1011, 1012, 1013, 1014, 1015, 1016, 1017, 1018, 1025, 1026, 1027, 1028, 1029, 1030, 1031, 1032, 1033, 1034, 1035, 1036, 1037, 1038, 1039, 1040, 1041, 1042, 1043, 1044, 1045,

RETRIEVED FROM DEMOCRACYDOCKET.COM

1046, 1047, 1048, 1049, 1050, 1051, 1052, 1053, 1054, 1055, 1056, 1057, 1058, 1065, 1066, 1067, 1068, 1069

1532.02--the following census blocks:

1001, 1002, 1003, 1004, 1005, 1006, 1007, 1008, 1009, 1010, 2000, 2001, 2002, 2003, 2004, 2005, 2006, 2007, 2009, 2010, 2011, 2012, 3000, 3001, 3002, 3003, 3004, 3005, 3006, 3007, 3008, 3009, 3010, 3011, 3012, 3013, 3014, 3015, 3016, 3017, 3018, 3019, 3020, 3021, 3022, 3023, 3024

1533.01--the following census blocks:

2000, 2013, 2014, 2016, 2017, 2018, 2027, 2028, 2029, 2030, 2031

1533.02--the following census blocks:

2025

1535.01--the following census blocks:

1000, 1001, 1002, 1005, 1006, 1007

1541.00--the following census blocks:

4009, 4010, 4011, 4013, 4014, 4015, 4016, 4017, 4018, 4019, 4020, 4021, 4054, 4058, 4062, 4063

YOLO

Whole Tracts in Yolo County

0105.01, 0105.05, 0105.08, 0105.09, 0105.10, 0105.11, 0105.12, 0105.13, 0106.02, 0106.05, 0106.09, 0106.10, 0106.11, 0107.01, 0107.03, 0107.04, 0108.00, 0109.01, 0109.02, 0110.01, 0110.02, 0111.01, 0111.02, 0111.03, 0112.03, 0112.04, 0112.07, 0112.08, 0112.09, 0112.10, 0112.11, 0113.01, 0113.02, 0113.03, 0113.04, 0114.00, 0115.00

Partial Tracts in Yolo County

0101.02--the following census blocks:

1000, 1001, 1002, 1003, 1004, 1005, 1006, 1007, 1008, 1009, 1010, 1011, 1012, 1013, 1014, 1015, 1016, 1017, 1018, 1020, 1021, 1022, 1023, 1028, 1032, 1061, 1062

21405. Congressional District 05 consists of the following:

Whole Counties in Congressional District 05

ALPINE, AMADOR, CALAVERAS, INYO, MARIPOSA, MONO, TUOLUMNE

Partial Counties in Congressional District 05

EL DORADO

Partial Tracts in El Dorado County

0314.08--the following census blocks:

RETRIEVED FROM DEMOCRACYDOCKET.COM

2004, 2006, 2007, 2008, 2009, 2010, 2011, 2012, 2013, 2014, 2015, 2016, 2017, 2018, 2019, 2020, 2021, 2022, 2023, 2024, 2025, 2026, 2027, 2028, 2029, 2030, 2031, 2032, 2033

0314.09--the following census blocks:

3000, 3001, 3002, 3003, 3004, 3005, 3006, 3007, 3008, 3009, 3010, 3011, 3012, 3013, 3014, 3015, 3016, 3017, 3018, 3019, 3020, 3021, 3022, 3023, 3024, 3025, 3026, 3027, 3028, 3029, 3030, 3031, 3032, 3033, 3034, 3035, 3036

FRESNO

Whole Tracts in Fresno County

0043.01, 0044.05, 0044.06, 0044.10, 0044.11, 0055.03, 0055.04, 0055.05, 0055.07, 0055.08, 0055.09, 0055.12, 0055.13, 0055.14, 0055.15, 0055.16, 0055.18, 0055.20, 0055.22, 0055.24, 0055.25, 0055.26, 0055.27, 0055.28, 0055.29, 0056.06, 0057.01, 0057.02, 0057.03, 0059.07, 0059.13, 0059.14, 0064.05, 0064.06, 0064.08, 0064.09

Partial Tracts in Fresno County

0042.08--the following census blocks:

1000, 1001, 1002, 1003, 1004, 1005, 1006, 1007, 1008, 1009, 1010, 1011, 1012, 1013, 1014, 1015, 1016, 1017, 1018, 1019, 1020, 1021, 1022, 1023, 1024, 1025, 1026, 1027, 1028, 1029, 1030, 1031, 1032, 1033, 1034, 1035, 1036, 1037, 1038, 1039, 1040, 1041, 2000, 2001, 2002, 2003, 2004, 2005, 2006, 2007, 2008, 2009, 2010, 2011, 2012, 2013, 2014, 2015, 2016, 2017, 2018, 2019, 2020, 2021, 2022, 2023, 2024, 2025, 2026, 2027, 2028, 2029, 2030, 2031, 2032, 2033, 2034, 2035, 3000, 3001, 3002, 3003, 3004, 3005, 3006, 3007, 3008, 3009, 3010, 3011, 3012, 3013, 3014, 3015, 3016, 3017, 3018, 3019, 3020, 3021, 3022, 3023, 3024, 3025, 3027, 3028

0044.04--the following census blocks:

1000, 1001, 1002, 1003, 1004, 1005, 1006, 1007, 1008, 1009, 1010, 1011, 1012, 1013, 1014, 1015, 1016, 1017, 1018, 1019, 1020, 1021, 1022, 1023, 1024, 1025, 1026, 1027, 1028, 1030, 2000, 2001, 2002, 2003, 2004, 2005, 2006, 2007, 2008, 2009, 2010, 2011, 2012, 2013, 2014, 2015, 2016, 2017, 2018, 2019, 2020, 2021, 2022, 2023, 2024, 2025, 2026, 2027, 2028, 2029, 2030, 2031

0044.09--the following census blocks:

1000, 1001, 1002, 1003, 1004, 1005, 1006, 1007, 1008, 1009, 1010, 1011, 1012, 1013, 1014, 1015, 1016, 1017, 1018, 1019,

RETRIEVED FROM DEMOCRACYDOCKET.COM

1020, 1021, 1022, 1023, 1024, 1025, 1026, 1027, 1030, 1031, 1032, 1033, 2000, 2001, 2002, 2003, 2004, 2005, 2006, 2007, 2008, 2009, 2010, 3000, 3001, 3002, 3003, 3004, 3005, 3006, 3007

0056.02--the following census blocks:

1000, 1001, 1002, 1003, 1004, 1005, 1006, 1007, 1008, 1009, 1010, 1011, 1012, 1013, 1014, 1015, 1016, 1017, 1018, 1019, 1020, 1021, 1022, 1023, 1024, 1025, 1026, 1027, 1028, 1029, 1030, 1031, 1032, 1033, 4000, 4001, 4002, 4003, 4004, 4005, 4006, 4007, 4008, 4009, 4010, 4011, 4012, 4013, 4014

0056.07--the following census blocks:

1000, 1001, 1002, 1003, 1004, 1005, 1006

0057.04--the following census blocks:

2000, 2001, 2002, 2003, 2004, 2005, 2006, 2007, 2008, 2009, 2010, 2011, 2012, 2013, 2014, 2015, 2016, 2017, 2018, 2019, 3000, 3001, 3002, 3003, 3004, 3005, 3006, 3007, 3008, 3009, 3010, 3011, 3012, 3013, 3014, 3015, 3016, 3017, 3018, 3019, 3020, 3021, 3022, 3023, 3024

0058.01--the following census blocks:

1000, 1001, 1002, 1003, 1004, 1005, 1006, 1007, 1008, 1009, 1010, 1011, 1012, 1013, 1014, 1015, 1016, 1017

0058.02--the following census blocks:

1000, 1001, 1002, 1003, 1004, 1005, 1006, 1007, 1008, 1009, 1010, 1011, 1012, 1013, 1014, 1015, 1016, 1017, 1018, 1019, 1020

0064.07--the following census blocks:

1014, 1016, 1017, 2006, 2008, 2009, 2010

0064.11--the following census blocks:

1000, 1001, 1002, 1003, 1004, 1005, 1006, 1007, 1008, 1009, 1010, 1011, 1012, 1013, 1014, 1015, 1016, 1017, 1018, 1019, 1020, 1021, 1022, 1023, 1024, 1025, 1026, 1027, 1028, 1029, 1032, 1033, 1034, 1035, 1036, 1037, 1038, 1039, 1040, 1041, 1042, 1043, 1044, 1045, 1046, 1047, 1048, 1049, 1050, 1051, 1052, 1053, 1054, 1055, 1056, 1057, 1058, 1059, 1060, 1061, 1062, 1063, 1064, 1065, 1066, 1067, 1068, 1069, 1070, 1071, 1072, 1073, 1074, 1075, 1076, 1077, 1078, 1079, 1080, 1081, 1082, 1083, 1084, 1085, 1086, 1087, 1088, 1089, 1090, 1091, 1092, 1094, 1095, 1096, 1097, 1098, 1099, 1100, 1101, 1102, 1103, 1104, 1105, 1106, 1108, 1109

MADERA

RETRIEVED FROM DEMOCRACYDOCKET.COM

Whole Tracts in Madera County

0001.02, 0001.03, 0001.04, 0001.06, 0001.09, 0001.10, 0001.11, 0005.09, 0005.16, 0007.01

Partial Tracts in Madera County

0002.01--the following census blocks:

1000, 1001, 1002, 1003, 1004, 1005, 1006, 1007, 1008, 1009, 1010, 1011, 1012, 1013, 1014, 1015, 1016, 1017, 1018, 1019, 1020, 1021, 1022, 1023, 1024, 1025, 1026, 1027, 1028, 1029, 1030, 1031, 1032, 1033, 1034, 1035, 1036, 1037, 1038, 1039, 1040, 1041, 1042, 1043, 1044, 1045, 1046, 1047, 1048, 1049, 1050, 1051, 1052, 1053, 1054, 1055, 1056, 1057, 1058, 1059, 1060, 1061, 1062, 1063, 1064, 1065, 1066, 1067, 1068, 1069, 1070, 1071, 1072, 1073, 1074, 1075, 1076, 1077, 1078, 1079, 1081, 1082, 1084, 1085, 1089, 1090, 1091, 1092, 2000, 2001, 2002, 2003, 2004, 2005, 2006, 2007, 2008, 2009, 2010, 2011, 2012, 2013, 2014, 2015, 2016, 2017, 2018, 2019, 2020, 2021, 2022, 2023, 2024, 2025, 2026, 2027, 2028, 2029, 2030, 2031, 2032, 2033, 2034

0002.03--the following census blocks:

2000, 2001, 2002, 2003, 2013, 2014, 2057, 2058, 2059, 2060, 2061, 2062, 2064, 2073, 2074, 2075, 2076, 2077, 2078, 2079, 2080, 2083, 2112

0002.04--the following census blocks:

1007, 1008, 1010, 1017, 1019, 1020, 1021, 1022, 1023, 1024, 1025, 1026, 1027, 1028, 1029, 1046, 2000, 2001, 2002, 2003, 2005, 2010, 2011, 2026, 2027, 2028, 2030, 2031, 2032, 2033, 2034, 2035, 2036, 2037, 2038, 2039, 2043, 3000, 3001, 3002, 3003, 3004, 3006, 3007, 3008, 3009, 3010, 3011, 3012, 3013, 3014, 3015, 3016, 3017, 3018, 3019, 3020, 3021, 3022, 3023, 3024, 3025, 3026, 3027, 3028, 3029, 3030, 3031, 3032, 3033, 3034, 3035, 3036, 3037, 3038, 3039, 3040, 3041, 3042, 3043, 3044, 3045, 3046

0003.01--the following census blocks:

1000, 1001, 1002, 1003, 1004, 1005, 1006, 1007, 1008, 1010, 1011, 1012, 2000, 2001, 2002, 2003, 2004, 2005, 2006, 2007, 2008, 2009, 2010, 2011, 2012, 2013, 2014, 2015, 2016, 2017, 2018, 2019, 2020, 2021, 2022, 2023, 2024, 2025, 2026, 2027, 2028, 2029, 2030, 2031, 2032, 2033, 2034, 2035, 2036, 2037, 2038, 2039, 2040, 2041, 2042, 2043, 2044, 2045, 2046, 2047, 2048, 2049, 3000, 3001, 3002, 3003, 3004, 3005, 3006, 3007,

RETRIEVED FROM DEMOCRACYDOCKET.COM

3008, 3009, 3010, 3011, 3012, 3013, 3014, 3015, 3016, 3017, 3018, 3019, 3020, 3021, 3022, 3023, 3024

0003.02--the following census blocks:

1000, 1001, 1002, 1003, 1004, 1005, 1006, 1007, 2000, 2002, 2003, 2004, 2005, 2006, 2007, 2008, 2009, 2011, 2012, 2013, 2014, 2015, 2016, 2017, 2018, 2019, 2020, 2021, 2022, 2023, 2024, 2025, 2026, 2027, 2028, 2029, 2030, 2031, 3000, 3001, 3002, 3003, 3004, 3005, 3006, 3007, 3008, 3009, 3010, 3011, 3012, 3013, 3014, 3015, 4000, 4001, 4002, 4003, 4004, 4005, 4006, 4007, 4008, 4009, 4010, 4011, 4012, 4013, 4014, 4015, 4016, 4017, 4018, 4019, 4020, 4021, 4022, 4023, 5000, 5002, 5003, 5004, 5005, 5006, 5007, 5008, 5009, 5010, 5011, 5012, 5013, 5014, 5015, 5016, 5017, 5018, 5019, 5020, 5021, 5022, 5023, 5024, 5025, 5026, 5027, 5028, 5029

0005.06--the following census blocks:

1000, 1001, 1002, 1003, 1004, 1005, 1006, 1007, 1008, 1009, 1010, 1011, 1012, 1013, 1016, 1017, 1018, 1019, 1020, 1021, 1022, 1023, 1024, 1025, 1026, 1027, 1028, 1029, 1030, 1031, 1032, 1033, 1034, 1035, 1036, 1037, 1038, 1039, 1040, 1041, 1042, 1043, 1044, 1045, 1046, 1047, 1048, 1049, 1050, 1051, 1052, 1053, 1054, 1055, 1056, 1057, 1058, 1059, 1060, 1061, 1062, 1063, 1064, 1065, 2000, 2001, 2002, 2003, 2004, 2005, 2006, 2007, 2008, 2009, 2010, 2011, 2012, 2013, 2014, 2015, 2016, 2017, 2018, 2019, 2020, 2021, 2022, 2023, 2024, 2025, 2026, 2027, 2028, 2029, 2030, 2031, 2032, 2033, 2034, 2035, 2036, 2037, 2039, 2040, 2041, 2042, 2043, 2044, 2045, 2046, 2047, 2048, 2049, 2050, 2051, 3000, 3001, 3002, 3003, 3004, 3005, 3006, 3007, 3008, 3009, 3010, 3011, 3012, 3013, 3014, 3015, 3016, 3017, 3018, 3019, 3020, 3021, 3022, 3023, 3024, 3025, 3026, 3027, 3028, 3029, 3030, 3031, 3032, 3033, 3034, 3035, 3036, 3037, 3038

0005.12--the following census blocks:

2000, 2001, 2002, 2003, 2004, 2005, 2006, 2007, 2011, 2012, 2013, 2014, 2015, 2016, 2017, 2018, 2019, 2020, 2021, 2022, 2023, 2024, 2025, 2026, 2027, 2028

0005.13--the following census blocks:

1000, 1001, 1002, 1003, 1004, 1005, 1006, 1007, 1008, 1009, 1010, 1011, 1012, 1013, 1014, 1016, 1017, 1018, 1019, 1020, 3001, 3002, 3003, 3004, 3005, 3006, 3007, 3008, 3009, 3010,

RECEIVED FROM DEMOCRACYDOCKET.COM

3011, 3012, 3013, 3014, 3015, 3016, 3017, 3018, 3020, 3021, 3022, 3023, 3024, 3025, 3026, 3027, 3028, 3029, 3030, 3031

0005.14--the following census blocks:

1000, 1001, 1002, 1003, 1004, 1005, 1006, 1007, 1008, 1009, 1010, 1011, 1012, 1013, 1014, 1015, 1016, 1017, 1018, 1019, 1020, 1021, 1022, 1023, 1024, 1025, 1026, 1027, 1028, 1029, 2000, 2001, 2002, 2003, 2004, 2005, 2006, 2007, 2008, 2009, 2010, 2011, 2012, 2013, 2014, 2015, 2016, 2017, 2018, 2019, 2020, 2021, 2022, 2023, 2024, 2025, 2026, 2027, 2028, 2029, 2030, 2031, 2032, 2033, 2034, 2035, 2036, 2037, 2038, 2039, 2040, 2041, 2042, 2043, 2044, 2045, 2046, 2047, 2048, 2049, 2050, 2051, 2052, 2053, 2054, 4000, 4001, 4002, 4003, 4004, 4005, 4006, 4007, 4008, 4009, 4010, 4011, 4012, 4013, 4014, 4015, 4016, 4017, 4018, 4019, 4020, 4021, 4022, 4023, 4024, 4025, 4026, 4027, 4029, 4030, 4031

0005.15--the following census blocks:

1000, 1001, 1002, 1003, 1004, 1005, 1006, 1007, 1008, 1009, 1010, 1011, 1012, 1013, 1014, 1015, 1016, 1017, 1018, 1020, 1021, 1022, 1028, 2000, 2001, 2002, 2003, 2004, 2005, 2006, 2007, 2008, 2009, 2010, 2011, 2012, 2013, 2014, 2015, 2016, 2017, 2018, 2019, 2020, 2021, 2022, 2023, 2024, 2025, 2026, 2027, 2028, 2029, 2030, 2031, 2032, 2033, 2034, 2035, 2036, 2037, 2038

0005.17--the following census blocks:

1000, 1001, 1002, 1003, 1004, 1005, 1006, 1007, 1008, 1009, 1010, 1011, 1012, 1013, 1014, 1015, 1016, 1017, 1018, 1019, 1020, 1021, 1022, 1023, 1024, 1025, 1026, 1027, 1028, 1029, 1030, 1031, 1032, 1033, 1034, 1035, 1036, 1037, 1039, 1043, 1044, 1045, 1046, 1047, 1048, 1049, 1050, 1051, 1054, 1055

0005.18--the following census blocks:

1000, 1001, 1002, 1003, 1004, 1005, 1006, 1015, 1016, 1017, 2000, 2001, 2002, 2003, 2004, 2005

0006.03--the following census blocks:

3000, 3001

0006.04--the following census blocks:

1000, 1001

0007.02--the following census blocks:

1000, 1001, 1003, 1004, 1005, 1006, 1007, 1008, 1009, 1010, 1011, 1012, 1013, 1014, 1015, 1017, 1019, 1020, 1021, 1022, 1023, 1024, 1025, 1026, 1028, 1029, 1030, 1031, 1032, 1033,

RETRIEVED FROM DEMOCRACYDOCKET.COM

2000, 2001, 2002, 2003, 2004, 2005, 2006, 2007, 2008, 2009, 2010, 2011, 2012, 2013, 2014, 2015, 2016, 2017, 2018, 2019, 2020, 2021, 2022, 3000, 3001, 3002, 3003, 3004, 3005, 3006, 3007, 3008, 3009, 3010, 3011, 3012, 3013, 3014, 3015, 3016, 3017, 3023, 3024, 3025, 3026, 3027

0011.00--the following census blocks:

1000, 1001, 1002, 1003, 1004, 1005, 1006, 1007, 1008, 1009, 1010, 1011, 1012, 1013, 1014, 1015, 1016, 1039, 1040, 1041, 1042, 1043, 1044, 1045, 1046, 1047, 1048, 1049, 1050, 1051, 1052, 1053, 1054, 1055, 1056, 1058, 1059, 1060, 2000, 2001, 2002, 2003, 2004, 2005, 2006, 2007, 2008, 2009, 2010, 2011, 2012, 2013, 2014, 2015, 2016, 2017, 2018, 2019, 2020, 2021, 2022, 2023, 2024, 2025, 2026, 2027, 2028, 2029, 2030, 2031, 2032, 2033, 2034, 2035, 2036, 2037, 2038, 2039, 2040, 2041, 2042, 2043, 2044, 2045, 2046, 2047, 2048, 2049, 2050, 2051, 2052, 2053, 2054, 2055, 2056, 2057, 2058, 2059, 2060, 2061, 2062, 2063, 2064, 2065, 2066, 2067, 2068, 2069, 2070, 2071, 2072, 2073, 2074, 2075, 2076, 2077, 2078, 2079, 2080, 2081, 2082, 2083, 2084, 2085, 2086, 2087, 3000, 3001, 3002, 3003, 3004, 3005, 3006, 3007, 3008, 3009, 3010, 3011, 3012, 3013, 3014, 3015, 3016, 3017, 3018, 3019, 3020, 3022, 3023, 3024, 3025, 3069, 3070

SAN JOAQUIN

Whole Tracts in San Joaquin County

0049.03, 0049.04, 0049.05, 0049.06

Partial Tracts in San Joaquin County

0047.04--the following census blocks:

1013, 1014, 1026, 1028, 1029

0048.00--the following census blocks:

1033, 4035, 4046, 4053, 4054, 4055, 4056, 4057, 4058, 4059, 4060, 4063, 4065, 4066, 4067, 4068, 4069, 4070, 4071, 4072

0050.01--the following census blocks:

3000, 3001, 3006

0050.03--the following census blocks:

1000, 1001, 1002, 1003, 1004, 1005, 1006, 1007, 1008, 1009, 1010, 1011, 1012, 1013, 1014, 1015, 1016, 1017, 1018, 1019, 1020, 1021, 1022, 1023, 1024, 1025, 1026, 1027, 1028, 1029, 1030, 1031, 1032, 1033, 1034, 1035, 1036, 1037, 1038, 1039, 1040, 1041, 1042, 3000, 3001, 3002, 3003, 3004, 3007, 3009, 3010, 4015

RETRIEVED FROM DEMOCRACYDOCKET.COM

STANISLAUS

Whole Tracts in Stanislaus County

0001.01, 0001.02, 0002.01, 0002.02, 0002.04, 0002.05, 0003.01, 0003.02, 0003.03, 0003.04, 0004.03, 0004.04, 0004.05, 0004.06, 0004.07, 0005.01, 0005.03, 0005.05, 0005.06, 0005.11, 0005.12, 0008.01, 0008.05, 0008.06, 0009.05, 0009.06, 0009.07, 0009.08, 0009.09, 0009.10, 0009.11, 0009.13, 0009.14, 0009.15, 0010.01, 0011.00, 0020.06, 0028.01, 0028.02, 0028.03, 0029.03, 0029.04, 0036.07, 0036.08, 0036.09, 0036.10, 0036.11

Partial Tracts in Stanislaus County

0008.07--the following census blocks:

1000, 1001, 1002, 1003, 1004, 1005, 1006, 1007, 1008, 1009, 1010, 1011, 2000, 2001, 2002, 2003, 2004, 2005, 2006, 2007, 2008, 2009, 2013, 2014, 2015

0010.02--the following census blocks:

1000, 1001, 1002, 1003, 1004, 1005, 1006, 1007, 1008, 1009, 1010, 1011, 1012, 1013, 2000, 2001, 2002, 2003, 2004, 2005, 2006, 2007, 2008, 2009, 2010, 2011, 2012, 2013, 2014, 2015, 2016, 2017, 2018, 2019, 3000, 3001, 3002, 3003, 3004, 3005, 3006, 3010

0012.00--the following census blocks:

1000, 1001, 1002, 1003, 1004, 1005, 1006, 1007, 1008, 1009, 1010, 1011, 1012, 1013, 1014, 1015, 1016, 1017, 1018, 1019, 1020, 1021, 1022, 1023, 1024, 3000, 3003, 3004, 3005, 3008, 3009, 3010

0013.00--the following census blocks:

1000, 1001, 1002, 1003, 1004, 1005, 1006, 1007, 1008, 1009, 1010, 1011, 1012, 1013, 1014, 1015, 1016, 1017, 1018, 2000, 2001, 2002, 2003, 2004, 2005, 2006, 2013, 2014, 2015, 2016, 3000, 3001, 3002, 3003, 3004, 3005, 3006, 3007, 3008, 3009, 3010, 3011, 3012, 3013, 3014, 3015, 3016, 3017, 3018, 3019, 3020, 3021, 3022, 3023, 3024, 4000, 4001, 4002, 4003, 4004, 4005, 4006, 4007, 4008, 4009, 4010, 4011, 4012, 4013, 4014, 4015, 4016, 4017, 4018, 4019, 4020, 4021, 4022, 4023, 4024, 4025, 4026, 4027, 4028, 4029, 4030, 4031, 4032, 5000, 5001, 5002, 5003, 5004, 5005, 5006, 5007, 5008, 5009, 5010, 5011, 5012, 5013, 5014, 5015, 5016, 5017, 5018, 5019, 5020, 5021, 5022, 5023, 6000, 6001, 6002, 6003, 6004, 6005, 6006, 6007, 6008, 6009, 6010, 6011, 6012, 6013, 6014, 6015, 6016, 6017, 6018, 6019, 6020, 6021, 6022, 6023, 6024

RECEIVED FROM DEMOCRACYDOCKET.COM

0014.00--the following census blocks:
1000, 1001, 1002, 1003, 1004, 1005, 1006, 1007, 1008, 1009, 1010, 1011, 1014, 1015, 1016, 1022, 4000, 4001, 4006, 4007, 4008, 4009, 4010, 4011, 4016, 4017, 4018, 4021, 4022, 4023, 4024, 4025, 4026, 4027, 4028, 4029, 4030, 4031, 4032, 4033, 4034
0020.02--the following census blocks:
1000, 1001, 1002, 1003, 1004, 1005, 1006, 1007, 1008, 1009, 1010, 1011, 1012, 1013, 1014, 1015, 1016, 1017, 1018, 1019, 1020, 1021, 1022, 1023, 1024, 1025, 1026, 1027, 1028, 1029, 1030, 2000, 2001, 2002, 2003, 2004, 2005, 2006, 2007, 2008, 2009, 2010, 2011, 2012, 2013, 2014, 2015, 2016, 2017, 2018, 2019, 2020
0020.04--the following census blocks:
1000, 1005
0020.05--the following census blocks:
1001, 2001, 2005
0029.01--the following census blocks:
1000, 1001, 1002, 1003, 1004, 1005, 1006, 1007, 1008, 1009, 1010, 1011, 1012, 1013, 1014, 1015, 1016, 1017, 1018, 1019, 1020, 1021, 1022, 1023, 1024, 1025, 1026, 1027, 1028, 1029, 1030, 1031, 1032, 1033, 1034, 1035, 1036, 1037, 1038, 1039, 1040, 1041, 1042, 1043, 1044, 1045, 1046, 1047, 1048, 1049, 1050, 1051, 1052, 1053, 1054, 1055, 1056, 1057, 1058, 1059, 1060, 1061, 1062, 1063, 1064, 1065, 2000, 2001, 2002, 2003, 2004, 2005, 2006, 2007, 2008, 2009, 2010, 2011, 2012, 2013, 2014, 2015, 2016, 2017, 2018, 2019, 2020, 2021, 2022, 2023, 3000, 3001, 3002, 3003, 3004, 3005, 3006, 3007, 3008, 3009, 3010, 3011, 3012, 3013, 3014, 3015, 3016, 3017, 3018, 3019, 3020, 3021, 3022, 3023, 3024, 3025, 3026, 3027, 3028, 3029, 4000, 4001, 4002, 4003, 4004, 4005, 4006, 4007, 4008, 4009, 4010, 4011, 4012, 4013, 4014, 4015, 4016, 4017, 4018, 5000, 5001, 5002, 5003, 5004, 5005, 5006, 5007, 5008, 5009, 5010, 5011, 5012, 5013, 5014, 5015, 5016, 5017, 5018, 5019, 5020, 5021, 5022, 5023, 5024, 5025, 5026, 5027, 5028, 5029, 5030, 5031, 5033, 5034, 5035
0030.02--the following census blocks:
4000
0030.04--the following census blocks:

REDEVELOPMENTPROJECTDOCKET.COM

1000, 1001, 1002, 1005, 1006, 1007, 1008, 1010, 1011, 1012, 1013, 1014, 1015, 1016, 1017, 1018, 1019

0036.03--the following census blocks:

3000, 3001, 3002, 3003, 3004, 3005, 3008, 3009, 3010, 3011, 3040, 3041

0036.12--the following census blocks:

1000, 1001, 1002, 1003, 1004, 1005, 1006, 1007, 1008, 1009, 1010, 1011, 1012, 1013, 1014, 1015, 1018, 1019, 1020, 1021, 1022, 1023, 1024, 1025, 1026, 1027, 2000, 2001, 2002, 2003, 2004, 2005, 2006, 2007, 2008, 2009, 2010, 2011, 2012, 2013, 2014, 2015, 2016, 2017, 2018, 2019, 2020, 2021, 2022, 2023, 2024, 2025, 2026, 2027, 2028, 2029, 3000, 3001, 3002, 3003, 3004, 3005, 3006, 3007, 3008, 3009, 3010, 3011, 3012, 3013, 3014, 3015, 3016, 3017, 3018, 3019, 3020, 3021, 3022

0038.05--the following census blocks:

1003, 1004

0039.04--the following census blocks:

1000, 1001, 1002, 1003, 1004, 1005, 1006, 1007, 1008, 1009, 1010, 1011, 1012, 1013, 1014, 1015, 1016, 1017, 1018, 1019, 1020, 1021, 1022, 1023, 1024, 1025, 1026, 1027, 1028, 4000, 4001, 4014, 4019

0039.05--the following census blocks:

1000, 1001, 1002, 1003, 1004, 1005, 1006, 1007, 1008, 2000, 2001, 2002, 2003, 2004, 2005, 2006, 2007, 2008, 2009, 2010, 2011, 2012, 2013, 2014, 2015, 2016, 2017, 2018, 2019, 2020, 2021, 2022, 2023, 2024, 2025, 2026, 2027, 2028, 2029, 2030, 2031, 2032, 2033, 2034, 2035, 2036, 2037, 3000, 3001, 3002, 3003, 3004, 3005, 3006, 3007, 3008, 3009, 3010, 3011, 3012, 3013, 3014, 3015, 3016, 3017, 3018, 3019, 4000, 4001, 4002, 4003, 4004, 4005, 4006, 4007, 4008, 4009, 4010

0039.06--the following census blocks:

1000, 1001, 1002, 1003, 1004, 1005, 1006, 1007, 1008

0039.07--the following census blocks:

1000, 1001, 1002, 1003, 1004, 1005, 1006, 1007, 1008, 1009, 1010, 1011, 1012, 1013, 1014, 1015, 1016, 1017, 1018, 1019, 1020, 1021, 2000, 2001, 2002, 2003, 2004, 2005, 2006, 2007, 2008, 2009, 2010, 2011, 2012, 2013, 2014, 2015, 2016, 2017, 3000, 3001, 3002, 3003, 3004, 3005, 3006, 3007, 3008, 3009, 4000, 4001, 4002, 4003, 4004, 4005, 4006, 4007, 4008, 4009, 4010, 4011, 4012, 4014, 4016, 4017, 4018, 4019, 4020

RETRIEVED FROM DEMOCRACYDOCKET.COM

0039.08--the following census blocks:
2000, 2001, 2002, 2005
0039.09--the following census blocks:
1000, 1001, 1005, 1006, 1007, 1008, 1009, 1011, 2000, 2001, 2003, 2004, 2005, 2011, 2012, 2013, 3000, 3001, 3002, 3003, 3004, 3005, 3006, 3007, 3008, 3009, 3010, 3011, 3012, 3013, 3014, 3015, 3016, 3017, 3018, 3019, 3020, 3021, 4000, 4001, 4002, 4003

21406. Congressional District 06 consists of the following:
Partial Counties in Congressional District 06
PLACER
Whole Tracts in Placer County
0207.10, 0207.11, 0207.12, 0207.13, 0207.14, 0207.15, 0207.17, 0208.05, 0208.06, 0209.01, 0210.03, 0210.34, 0210.37, 0210.38, 0210.39, 0210.40, 0210.43, 0210.44, 0210.45, 0210.46, 0210.47, 0210.48, 0211.06, 0211.08, 0211.09, 0211.22, 0211.28, 0211.29, 0211.30, 0211.31, 0213.24, 0213.25, 0213.26, 0224.00, 0226.00, 0228.00, 0229.00, 0231.00
Partial Tracts in Placer County
0206.05--the following census blocks:
3006, 3007, 3008, 3009, 3010, 3011, 3012, 3013, 3014, 3015, 3016
0206.06--the following census blocks:
2000, 2001, 2002, 2003, 2004, 2005, 2006, 2007, 2008, 2009, 2010, 2014, 3002, 3003, 3004, 3005, 3006, 3007, 3008, 3009
0206.07--the following census blocks:
1017, 1018, 1019, 1020, 1021, 1022, 2013, 2014, 2015, 2016, 2017, 2018, 2020, 2021, 2022, 2024, 2025, 2026, 2027, 2028, 2029
0209.08--the following census blocks:
1002, 1003, 1012, 1013, 1014, 1015, 1016, 1017, 1018, 1019, 1020, 1021, 1023, 1024, 1025, 1026, 2000, 2001, 2002, 2003, 2004, 2005, 2006, 2007, 2008, 2009, 2010, 2011, 2012, 2013, 2014, 2015, 2016, 2017, 2018, 3000, 3001, 3002, 3003, 3004, 3005, 3006, 3007, 3008, 3009, 3010, 3011, 3012, 3013, 3014, 3015, 3016, 3017, 3018, 3019, 3020, 3021, 3022, 3023, 3024, 3025, 3026, 3027, 3028, 3029, 3030, 3031, 3032, 3033, 3034, 3035, 3036, 3037, 4000, 4001, 4002, 4003, 4004, 4005, 4006, 4007, 4008
0211.03--the following census blocks:

RESCUED FROM DEMOCRACYDOCKET.COM

1000, 1001, 1003, 1004, 1005, 1006, 1007, 1008, 1009, 1010, 1011, 1012, 1013, 1014, 1015, 1016, 1017, 1018, 1019, 1020, 1021, 1022, 1023, 1024, 1025, 1026, 1027, 2000, 2001, 2002, 2003, 2004, 2005, 2006, 2007, 2008, 2009, 2010, 2011, 2012, 2013, 2014, 2015, 2016, 3000, 3001, 3002, 3003, 3004, 3005, 3006, 3007, 3008, 3009, 3010, 3011, 3012, 3013, 3014, 3015, 3016, 3017, 3018, 3019, 3020, 3021, 3022, 3023, 3024, 3025, 3026, 4000, 4001, 4002, 4003, 4004, 4005, 4006, 4007, 4008, 4009, 4010, 4011, 4012, 4013, 4014, 4015, 4016, 4017, 4018, 4019, 4020, 4021

0211.23--the following census blocks:

1000, 1001, 1002, 1003, 1004, 1005, 1006, 1007, 1008, 1009, 1010, 1011, 1012, 1013, 1014, 1015, 1016, 1017, 1018, 1019, 1020, 1021, 1022, 1023, 1024, 1025, 1026, 1027, 1028, 1029, 1030, 1031, 2000, 2001, 2002, 2003, 2004, 2005, 2006, 2007, 2008, 2009, 2010, 2011, 2012, 2013, 2014, 2015, 2016, 2017, 3000, 3001, 3002, 3003, 3004, 3005, 3006, 3007, 3008, 3009, 3010, 3011, 3012, 3013, 3014, 3015, 3016, 3017, 3018, 4007, 4009, 4010, 4012, 4013, 4014, 4015, 4016, 4017, 4019, 4020, 4021, 4022, 4023, 4024, 4025, 4026, 4027, 4029, 4030

0212.03--the following census blocks:

1030, 2005, 2006, 2007, 2023, 2024, 2031, 2032, 2033, 2034, 2035, 2036, 2037, 2038, 2039, 2040, 2041, 2042, 2043, 2044, 2045, 2046, 2047, 2048, 2049, 2050, 2051, 2052

0212.04--the following census blocks:

2020

0213.23--the following census blocks:

1000, 1001, 1002, 1003, 1004, 1005, 1006, 1007, 1008, 1009, 1010, 1011, 1012, 1013, 1014, 1015, 1016, 1017, 1018, 1019, 1020, 1021, 1022, 1023, 1024, 1025, 1026, 2000, 2005, 2009, 2010, 2011, 3000, 3001, 3002, 3003, 3004, 3005, 3006, 3007, 3008, 3009, 3010, 3011, 3012, 4000, 4001, 4002, 4003, 4004, 4005, 4006, 4007, 4008, 4009, 4010, 4011, 4012, 4015, 4016, 4017, 4018, 4019, 4020, 4021, 4022, 4023, 4024, 4025, 4026, 4027, 4028, 4029, 4030, 4031, 4032, 4033, 4034, 4035, 4036, 4037, 4038, 4039

0213.27--the following census blocks:

1018, 1019, 1020, 1021, 1022, 1023, 1024, 1025, 1026, 1027, 1028, 1029, 1049, 1050, 2000, 2001, 2002, 2003, 2004, 2005, 2006, 2007, 2008, 2009, 2010, 2011, 2012, 2013, 2014, 2015,

RECEIVED FROM DEMOCRACYDOCKET.COM

2016, 2017, 2018, 2019, 2020, 2021, 2022, 2023, 2024, 2025, 2026, 2027, 2028, 2029, 2030, 2031, 2032, 2033, 2034, 2035, 2036, 2037, 2038, 2039, 2040, 2041, 3000, 3001, 3002, 3003, 3004, 3005, 3006, 3007, 3008, 3009, 3010, 3011, 3012, 3013, 4000, 4001, 4002, 4003, 4004, 4005, 4006, 4007, 4008, 4009, 4010, 4011, 4012, 4013

0213.28--the following census blocks:

2000, 2001, 2002, 2003, 2004, 2005, 2006, 2007, 2008, 2009, 2010, 2011, 2012, 2013, 2014, 2015, 2016, 2017, 2018, 2019, 2020, 2021, 3000, 3001, 3002, 3003, 3004, 3005, 3006, 3007, 3008, 3009, 3010, 3011, 3012, 3013, 3014, 3015, 4000, 4001, 4002, 4003, 4004, 4005, 4006, 4007, 4008, 4009, 4010, 4011, 4012, 4013, 4014, 4015, 4016, 4017, 4018, 4019, 4020, 4021, 4022, 4023, 4024, 4025, 4026, 4027, 4028, 4029, 4030, 4031, 4032, 4033, 4034, 4035, 4036, 4037, 4038, 4039, 4040, 4041, 4042, 4043, 4044, 4045, 4046, 4047, 4048, 4049, 4050, 4051, 4052, 4053, 5018, 5021, 5034, 5035, 5040, 5041, 5042, 5043, 5050, 5053, 5054

0230.00--the following census blocks:

1000, 1001, 1002, 1003, 1004, 1005, 1006, 1007, 1008, 1009, 1010, 1011, 1012, 1013, 1014, 1015, 2000, 2001, 2002, 2003, 2004, 2005, 2006, 2007, 2008, 2009, 2010, 2011, 2012, 2015, 2016, 2017, 2018, 2019, 2020, 2021, 2022, 2023, 2024, 2025, 2026, 2027, 2028, 2029, 2030, 2031, 2032, 2033

SACRAMENTO

Whole Tracts in Sacramento County

0001.00, 0002.00, 0003.00, 0015.00, 0016.02, 0063.00, 0064.00, 0065.01, 0065.02, 0066.00, 0067.03, 0067.04, 0067.05, 0067.06, 0068.01, 0068.02, 0068.03, 0069.01, 0069.02, 0070.01, 0070.07, 0070.10, 0070.11, 0070.12, 0070.13, 0070.16, 0070.17, 0070.19, 0070.20, 0070.21, 0070.22, 0070.23, 0070.24, 0070.25, 0070.26, 0070.27, 0070.28, 0071.03, 0071.05, 0071.08, 0071.09, 0071.10, 0071.11, 0072.04, 0073.01, 0074.02, 0074.03, 0074.13, 0074.14, 0074.15, 0074.16, 0074.22, 0074.23, 0074.24, 0074.28, 0074.29, 0074.32, 0074.34, 0074.35, 0074.36, 0074.37, 0074.39, 0075.01, 0075.03, 0075.04, 0076.03, 0076.04, 0079.03, 0079.04, 0079.06, 0081.11, 0081.13, 0081.17, 0081.19, 0081.20, 0081.24, 0081.25, 0081.27, 0081.28, 0081.29, 0081.30, 0081.31, 0081.32, 0081.33, 0081.34, 0081.35, 0081.36, 0081.37, 0081.38, 0081.40, 0081.41,

RETRIEVED FROM DEMOCRACYDOCKET.COM

0081.42, 0081.43, 0081.44, 0081.45, 0082.03, 0082.04, 0082.08, 0082.11

Partial Tracts in Sacramento County

0004.00--the following census blocks:

4000, 4001, 4002, 4003, 4004, 4022, 5000, 5001, 5026, 5027, 5028, 5029, 5030, 5031, 5032

0013.00--the following census blocks:

1000, 1001, 1008, 1009, 1010, 1032, 1033, 1034, 1035, 1036, 1044, 1046, 1047, 1048

0014.00--the following census blocks:

2000, 2001, 2027, 2028, 2029, 2030, 2031, 2035, 2036, 2037, 2041, 2042, 2043, 2044

0016.01--the following census blocks:

1000, 1001, 1002, 1003, 1004, 1005, 1006, 1007, 1008, 1009, 1010, 1011, 1012, 1013, 1014, 1015, 1016, 1017, 2009, 2013, 2015, 2016, 3000, 3001, 3002, 3003, 3004, 3005, 3006, 3007, 3008, 3009, 3010, 3011, 3012

0017.02--the following census blocks:

1002

0018.00--the following census blocks:

1000, 1001, 1002, 1003, 1012, 1013, 1014, 1015, 1016, 1017

0019.00--the following census blocks:

3000, 4000, 4001, 4002, 4010, 4011, 4012, 4013

0052.01--the following census blocks:

2002, 2003, 2004

0053.01--the following census blocks:

2000, 2001, 2002, 2003, 2004, 2005, 2006, 2007, 2008, 2009, 2010, 2011, 2012

0054.02--the following census blocks:

1000, 1001, 1002, 1003, 1004, 1010, 1011, 1012, 2000, 2001, 2002, 2003, 2004, 2005, 2006, 2007, 2008, 2009, 2010, 2011, 2012, 2013, 2014, 2015, 2016, 2017, 2018

0055.02--the following census blocks:

1000, 1001, 1002, 1003, 1004, 1005, 1006, 1007, 1008, 1009, 1010, 1011, 1012, 1013, 1014, 1015, 1016, 1017, 1018, 1019, 2000, 2001, 2002, 2003, 2004, 2005, 2006, 2007, 2008, 2009, 2010, 2011, 2012, 2013, 2014, 2015, 2016, 2017, 2018, 2019, 2020, 2021, 2022, 2023, 2024, 2025, 2026, 2027, 2028, 2029

0059.01--the following census blocks:

RETRIEVED FROM DEMOCRACYDOCKET.COM

1000, 1001, 1002, 1003, 1004, 1005, 1006, 1007, 1008, 1009, 1010, 1011, 1012, 1013, 1014, 1015, 1016, 1017, 3004, 4000, 4001, 4002, 4003, 4004, 4005, 4006, 4007, 4008, 4009, 4010, 4011, 4012, 4013, 4014, 4015

0062.02--the following census blocks:

1000, 1001, 1002, 1003, 1004, 1005, 1006, 1007, 1008, 1009, 1010, 1011, 1012, 1013, 1014, 1015, 1016, 1017, 1018, 1019, 1020, 1021, 1022, 1023, 1024, 1025, 1026, 2000, 2001, 2002, 2003, 2004, 2005, 2010, 2011, 2012, 2013, 2018

0071.01--the following census blocks:

1017, 1018, 1019, 1020, 1021, 1022, 1023, 1024, 1025, 1026, 1032, 1033, 1034, 1038, 1039, 1040, 1041, 1042, 1043, 1044, 1045, 1048, 1049, 1050, 1051, 1052, 1053, 1054, 1055, 1056, 1057, 1058, 1059, 1060, 1061, 1062, 1063, 1064, 1065, 1066, 1067, 1068, 1069, 1070, 1071, 1074, 1092, 1093, 1094, 1095, 1096, 1097, 1098, 1099, 1100, 1101, 1102, 1103, 1104, 1105, 1106, 1107

0071.06--the following census blocks:

1000, 1001, 1002, 1003, 1004, 1005, 1006, 1007, 1008, 1009, 1010, 1011, 2000, 2001, 2002, 2003, 2004, 2005, 2006, 2007, 2008, 2009, 2010, 2011, 2012, 2013, 2014, 2015, 2016, 2017, 2018, 2019, 2020, 3000, 3001, 3002, 3003, 3004, 3005, 3006, 3007, 3008, 3009, 3010, 3011, 3012, 3013, 4004, 4005, 4006, 4007, 4008, 4009, 4010, 4011, 4012, 4013, 4014, 4015, 4016, 4017, 4018, 4019, 4020, 4021, 4022, 4023, 4024, 4025, 4026, 4027, 4028

0071.07--the following census blocks:

1000, 1001, 1002, 1003, 1004, 1005, 1006, 1007, 1008, 1009, 1010, 1011, 1012, 1013, 1014, 1015, 1016, 1017, 1018, 1019, 1020, 1021, 1022, 1023, 1024, 1025, 2000, 2001, 2002, 2003, 2004, 2005, 2006, 2009, 2010, 2011, 2012, 2013, 2014, 2015, 2016, 2017, 2018, 2019, 2020, 2021, 2022, 3000, 3001, 3002, 3003, 3004, 3005, 3006, 3007, 3008, 3009, 3010, 3011, 3012, 3013, 3014, 3015

0076.02--the following census blocks:

2000, 2001, 2002, 2003, 2004, 2005, 2006, 2007, 2008, 2009, 2010, 3000, 3001, 3002, 3003, 3004, 3005, 3006, 3007, 3008, 3009, 3012

0079.05--the following census blocks:

RECEIVED FROM DEMOCRACYDOCKET.COM

1001, 1002, 1003, 1004, 1005, 1006, 1007, 1008, 1009, 1010, 1013, 1014, 1015, 1016, 1017, 1018, 1019, 1020, 1021, 1022, 1026, 1027, 1028, 2000, 2001, 2002, 2003, 2004, 2005, 2006, 2007, 2008, 2009, 2010, 2011, 2012, 2013, 2014, 2015, 2016, 2017, 2018, 2019, 2020, 2021, 2022, 2023

0081.39--the following census blocks:

1000, 1001, 1002, 1003, 1004, 1005, 2000, 2001, 2002, 2003, 2004, 2005, 2006, 2007, 2008, 2009, 2010, 2011, 3000, 3001, 3002, 3003, 3004, 3005, 3006, 3007, 3008

0082.06--the following census blocks:

1001, 1002, 1003, 1004, 1005, 1006, 1007, 1008, 1009, 2000, 2001, 2002, 2003, 2004, 2005, 2006, 2007, 2008, 2009, 2010, 2011, 2012, 2013, 2014, 2015, 2016, 2017, 2018, 2019, 2020, 3000, 3001, 3002, 3003, 3004, 3005, 3006, 3007, 3008, 3009, 3010, 3011, 3012, 3013, 3014, 3015, 3016, 3017, 3018, 3019, 3020, 3021, 3022, 3023

0082.07--the following census blocks:

1000, 1001, 1002, 1003, 1004, 1005, 1006, 1007, 1008, 1009, 1010, 2000, 2001, 2002, 2003, 2004, 2005, 2006, 2007, 2008, 3000, 3001, 3002, 3003, 3004, 3005, 3006, 3007, 3008, 3009, 3010, 3011, 3012, 3013, 3014, 3015, 3016, 3017, 4000, 4001, 4002, 4003, 4004, 4005, 5000, 5001, 5002, 5003

0082.10--the following census blocks:

1004

YOLO

Whole Tracts in Yolo County

0101.03, 0101.04, 0101.05, 0102.01, 0102.03, 0102.04, 0103.10, 0103.12, 0103.13, 0103.14, 0103.15

Partial Tracts in Yolo County

0101.02--the following census blocks:

1019, 1024, 1025, 1026, 1027, 1029, 1030, 1031, 1033, 1034, 1035, 1036, 1037, 1038, 1039, 1040, 1041, 1042, 1043, 1044, 1045, 1046, 1047, 1048, 1049, 1050, 1051, 1052, 1053, 1054, 1055, 1056, 1057, 1058, 1059, 1060

0104.01--the following census blocks:

4001, 4015, 4016, 4017, 4018

0104.02--the following census blocks:

1000, 1001, 1002, 1003, 1004, 1005, 1006, 1007, 1008, 1009, 1010, 1011, 1012, 1013, 1016, 1017, 1018, 1019, 1020, 1021, 1022, 1023, 1024, 1025, 1026, 1029, 1031, 1032, 1033, 1034,

RETRIEVED FROM DEMOCRACYDOCKET.COM

1035, 1036, 1037, 1040, 2000, 2001, 2002, 2003, 2004, 2005, 2006, 2007, 2008, 2009, 2010, 2011, 2012, 2013, 2014, 2015, 2016, 2017, 2018, 2019, 2020

21407. Congressional District 07 consists of the following:

Partial Counties in Congressional District 07

EL DORADO

Whole Tracts in El Dorado County

0306.01, 0306.05, 0306.06, 0307.01, 0307.06, 0307.09, 0307.10, 0307.11, 0307.12, 0308.01, 0308.04, 0308.07, 0308.08, 0308.09, 0308.10, 0308.11, 0308.12, 0309.01, 0309.02, 0310.00, 0311.00, 0312.00, 0314.04, 0314.07, 0315.03, 0315.04, 0315.05, 0315.06, 0317.00, 0318.00

Partial Tracts in El Dorado County

0306.03--the following census blocks:

1001, 1002, 1003, 1004, 1005, 1006, 1007, 1008, 1009, 1010, 1013, 1015, 1016, 1017, 2007, 2008, 2009, 2010, 2012, 2015, 2016, 2017, 2018, 2019, 2020, 2022, 2023, 2024, 2025, 2026, 2027, 2028, 2029, 2031, 2033, 2034, 2035, 2036, 2037, 2038

0306.04--the following census blocks:

1047, 1048, 1055, 1056, 1057, 1058, 1059, 1060, 1061, 1062, 1064, 1065, 1067, 1068, 1069, 1070, 1071

0313.01--the following census blocks:

1000, 1001, 1002, 1003, 1005, 1006, 1007, 1008, 1009, 1010, 1011, 1012, 1013, 1014, 1015, 1016, 1017, 1018, 1019, 1020, 1021, 1022, 1023, 1024, 1025, 1026, 1027, 1028, 1029, 1030, 1031, 1032, 1033, 1034, 1035, 1036, 1037, 1038, 1039, 1042, 1043, 2000, 2001, 2002, 2003, 2004, 2005, 2006, 2007, 2008, 2009, 2010, 2011, 2012, 2013, 2014, 2015, 2016, 2017, 2018, 2019, 2020, 2021, 2022, 2023, 2024, 2025, 2026, 3000, 3001, 3002, 3003, 3004, 3005, 3006, 3007, 3008, 3009, 3010, 3011, 3012, 3013, 3014, 3015, 3016, 3017, 3018, 3019, 3020, 3021, 3022, 3023, 3024, 3025, 3026, 3027, 3028, 3029, 3030, 3031, 3032, 3033, 3034, 3035, 3036, 3037, 3038, 3039, 3040, 3041, 3042, 3043, 3044, 3045, 3046, 3047, 3048, 3049

0314.08--the following census blocks:

1001, 1002, 1003, 1004, 1005, 1006, 1007, 1008, 1009, 1010, 1011, 1012, 1013, 1014, 1015

SACRAMENTO

Whole Tracts in Sacramento County

REPRINTED FROM DEMOCRACYDOCKET.COM

0005.01, 0005.02, 0006.00, 0007.00, 0008.00, 0011.02, 0011.03, 0012.01, 0012.02, 0020.00, 0021.00, 0022.00, 0023.00, 0024.00, 0025.00, 0026.00, 0027.00, 0028.00, 0033.00, 0034.00, 0035.01, 0035.02, 0036.00, 0037.00, 0038.00, 0039.00, 0040.05, 0040.06, 0040.08, 0040.11, 0040.12, 0040.13, 0040.14, 0040.15, 0040.16, 0040.17, 0040.18, 0040.19, 0040.20, 0041.00, 0042.01, 0042.02, 0042.03, 0043.01, 0043.02, 0049.06, 0049.07, 0049.08, 0049.09, 0049.10, 0051.02, 0054.03, 0086.01, 0093.07, 0093.08, 0093.09, 0093.10, 0093.11, 0093.12, 0093.14, 0093.16, 0093.17, 0093.18, 0093.19, 0093.20, 0093.21, 0093.23, 0093.26, 0093.28, 0093.29, 0093.30, 0093.31, 0093.32, 0093.33, 0093.34, 0093.35, 0093.36, 0094.03, 0094.04, 0094.06, 0094.08, 0094.09, 0094.10, 0095.01, 0095.02, 0095.03, 0095.04, 0096.01, 0096.08, 0096.09, 0096.10, 0096.11, 0096.12, 0096.14, 0096.16, 0096.17, 0096.18, 0096.22, 0096.32, 0096.33, 0096.34, 0096.35, 0096.37, 0096.39, 0096.40, 0096.41, 0096.42, 0096.43, 0096.44, 0096.45, 0096.46, 0096.47, 0096.48, 0096.49, 0096.50, 0096.51, 0096.52, 0096.53

Partial Tracts in Sacramento County

0004.00--the following census blocks:

1000, 1001, 1002, 1003, 1004, 1005, 1006, 1007, 1008, 1009, 1010, 1011, 1012, 1013, 1014, 1015, 1016, 1017, 1018, 1019, 1020, 1021, 1022, 1023, 1024, 1025, 1026, 1027, 1028, 2000, 2001, 2002, 2003, 2004, 2005, 2006, 2007, 2008, 2009, 2010, 2011, 3000, 3001, 3002, 3003, 3004, 3005, 3006, 3007, 3008, 3009, 3010, 3011, 3012, 3013, 3014, 3015, 3016, 3017, 3018, 3019, 3020, 3021, 4005, 4006, 4007, 4008, 4009, 4010, 4011, 4012, 4013, 4014, 4015, 4016, 4017, 4018, 4019, 4020, 4021, 5002, 5003, 5004, 5005, 5006, 5007, 5008, 5009, 5010, 5011, 5012, 5013, 5014, 5015, 5016, 5017, 5018, 5019, 5020, 5021, 5022, 5023, 5024, 5025

0013.00--the following census blocks:

1002, 1003, 1004, 1005, 1006, 1007, 1011, 1012, 1013, 1014, 1015, 1016, 1017, 1018, 1019, 1020, 1021, 1022, 1023, 1024, 1025, 1026, 1027, 1028, 1029, 1030, 1031, 1037, 1038, 1039, 1040, 1041, 1042, 1043, 1045, 2000, 2001, 2002, 2003, 2004, 2005, 2006, 2007, 2008, 2009, 2010, 2011, 2012, 2013, 2014, 2015, 2016, 2017, 2018, 3000, 3001, 3002, 3003, 3004, 3005, 3006, 3007, 3008, 3009, 3010, 3011, 3012, 3013, 3014, 3015, 3016, 3017, 3018, 3019, 3020, 3021, 3022, 3023, 3024, 3025, 3026, 3027

RECEIVED FROM DEMOCRACYDOCKET.COM

0014.00--the following census blocks:
1000, 1001, 1002, 1003, 1004, 1005, 1006, 1007, 1008, 1009, 1010, 1011, 1012, 1013, 1014, 1015, 1016, 1017, 1018, 1019, 2002, 2003, 2004, 2005, 2006, 2007, 2008, 2009, 2010, 2011, 2012, 2013, 2014, 2015, 2016, 2017, 2018, 2019, 2020, 2021, 2022, 2023, 2024, 2025, 2026, 2032, 2033, 2034, 2038, 2039, 2040, 3000, 3001, 3002, 3003, 3004, 3005, 3006, 3007, 3008, 3009, 3010, 3011, 3012, 3013, 3014, 3015, 3016, 3017, 3018, 3019, 3020, 3021, 3022, 3023, 3024, 3025, 3026, 3027, 3028, 3029
0016.01--the following census blocks:
2000, 2001, 2002, 2003, 2004, 2005, 2006, 2007, 2008, 2010, 2011, 2012, 2014, 2018, 2019, 2020, 2021, 2022, 2025, 2026
0017.01--the following census blocks:
1001, 1002, 1003, 1004, 1005, 1006, 1007, 1008, 1009, 1010, 1011, 1018, 1024, 1025, 1026, 1027
0017.02--the following census blocks:
1000, 1001, 1003, 1004, 1005, 1006, 1007, 1008, 1009, 1010, 1011, 1012, 1013, 1014, 1015, 1016, 1017, 1018, 1019, 1020, 1021, 1022, 1023, 1024, 1025, 1026, 1027, 1028, 1029, 1030, 1031, 1032, 1033, 1034, 1035, 1036, 1037, 1038, 1039, 1040, 1041, 1042, 1043, 1044, 1045, 1046, 1047, 1048, 1049, 1050, 2000, 2001, 2002, 2003, 2004, 2005, 2006, 2007, 2008, 2009, 2010, 2011, 2012, 2013, 2014, 2015, 2016, 2017, 2018, 2019, 2020, 2021, 2022, 2023, 2024, 2025, 2026, 3000, 3001, 3002, 3003, 3004, 3005, 3006, 3007, 3008, 3009, 3010, 3011, 3012, 3013, 3014, 3015, 3016, 3017, 3018, 3019
0018.00--the following census blocks:
1004, 1005, 1006, 1007, 1008, 1009, 1010, 1011, 2000, 2001, 2002, 2003, 2004, 2005, 2006, 2007, 2008, 2009, 2010, 2011, 2012, 2013, 2014, 2015, 2016, 2017, 2018, 2019, 2020, 2021, 2022, 2023, 2024, 2025, 2026, 2027, 3000, 3001, 3002, 3003, 3004, 3005, 3006, 3007, 3008, 3009, 3010, 3011, 3012, 3013, 3014, 3015, 3016, 3017, 3018, 3019, 3020, 3021, 3022, 3023, 3024, 3025, 3026, 3027, 4000, 4001, 4002, 4003, 4004, 4005, 4006, 4007, 4008, 4009, 4010, 4011, 4012, 4013, 4014, 4015, 4016, 5000, 5001, 5002, 5003, 5004, 5005, 5006, 5007, 5008, 5009, 5010, 5011, 5012, 5013, 5014, 5015, 5016, 5017, 5018, 5019, 5020, 5021, 5022, 5023, 5024, 5025, 5026, 5027
0019.00--the following census blocks:

RECEIVED FROM DEMOCRACYDOCKET.COM

1000, 1001, 1002, 1003, 1004, 1005, 1006, 1007, 1008, 1009, 1010, 1011, 1012, 1013, 1014, 1015, 1016, 1017, 1018, 1019, 1020, 1021, 1022, 1023, 1024, 1025, 1026, 1027, 2000, 2001, 2002, 2003, 2004, 2005, 2006, 2007, 2008, 2009, 2010, 2011, 2012, 2013, 2014, 2015, 2016, 2017, 2018, 2019, 2020, 2021, 2022, 2023, 2024, 2025, 2026, 2027, 2028, 2029, 2030, 2031, 2032, 3001, 3002, 3003, 3004, 3005, 3006, 3007, 3008, 3009, 3010, 3011, 3012, 3013, 3014, 3015, 3016, 3017, 3018, 3019, 3020, 3021, 3022, 3023, 3024, 3025, 3026, 3027, 3028, 3029, 3030, 3031, 4003, 4004, 4005, 4006, 4007, 4008, 4009, 4014, 4015, 4016, 4017, 4018, 4019, 4020, 4021, 4022, 4023, 4024, 4025, 4026, 4027, 4028, 4029, 4030, 4031, 4032, 4033, 4034, 4035, 4036, 4037, 4038, 4039

0044.02--the following census blocks:

2005, 2006, 2007, 3001, 3002, 3003, 3004, 3005

0045.01--the following census blocks:

1000, 1001, 1002, 1003, 1004, 1005, 1006, 1007, 1008, 1009, 2001, 2002, 2003, 2007

0045.02--the following census blocks:

1003, 1004, 1005, 1006, 1007, 1008, 1009, 1010, 1011, 1012, 1013, 1014, 1015, 1016, 1018, 1019, 1020, 1021, 1022, 1023, 1024, 1025

0049.04--the following census blocks:

2021, 2024, 2025, 3012, 3013, 3014, 3015, 3016, 3017

0050.02--the following census blocks:

2013, 2014, 2015, 3023

0051.01--the following census blocks:

2000, 2001, 2002, 2003, 2004, 2005, 2006, 2007, 2008, 2009, 2010, 2011, 2013, 2015, 2016, 2017, 2018, 2019, 2020, 2021, 2022, 2023, 2024, 2025, 2026, 2027, 2028

0052.01--the following census blocks:

1000, 1001, 1002, 1003, 2000, 2001, 2005, 2006, 2007, 2008, 2009, 2010, 2011, 2012, 2013, 2014, 2015, 2016

0052.05--the following census blocks:

1015, 1016

0053.01--the following census blocks:

1000, 1001, 1002, 1003, 1004, 1005, 1006, 1007, 1008, 1009, 1010, 1011, 1012, 1013, 1014, 1015, 1016, 1017, 1018, 1019, 1020, 1021, 1022, 1023, 1024, 1025, 1026, 1027, 1028, 1029, 1030, 1031, 1032, 1033, 1034, 1035, 1036, 1037, 1038, 1039,

RETRIEVED FROM DEMOCRACYDOCKET.COM

1040, 1041, 1042, 1043, 1044, 1045, 1046, 1047, 1048, 1049, 1050, 1051, 1052, 1053, 1054, 1055, 1056, 1057, 1058, 3000, 3001, 3002, 3003, 3004, 3005, 3006, 3007, 3008, 3009, 3010, 3011, 3012, 3013, 3014, 3015, 3016, 3017, 3018, 3019, 3020, 3021, 3022, 3023, 3024, 3025, 3026, 3027, 3028, 3029

0054.04--the following census blocks:

1003, 1004, 1005, 1006, 1007, 1014, 1015, 1016, 1017, 1021, 2000, 2001, 2002, 2003, 2004, 3001, 3003, 3004, 3005, 6010, 6011, 6012

0086.02--the following census blocks:

1000, 1001, 1002, 1003, 1004, 1005, 1006, 1007, 1008, 1009, 1010, 1011, 1012, 1013, 1014, 1015, 1016, 1017, 1018, 1019, 1020, 1021, 1022, 1023, 1024, 1025, 1026, 1027, 1028, 1029, 1030, 1031, 1032, 1033, 1034, 1035, 1036, 1037, 1038, 1039, 1040, 1041, 1042, 1043, 1044, 1045, 1046, 1047, 1048, 1049, 1050, 1051, 1052, 1053, 1054, 1055, 2001, 2002, 2003, 2004, 2005, 2006, 2007, 2012, 2013, 2014, 2015, 2016, 2017, 2018, 2019, 2020, 2021, 2022, 2023, 2024, 2025, 2026, 2027, 2028, 2029, 2030, 2031, 2032, 2033, 2034, 2035, 2036, 2037, 2038, 2039, 2040, 2041, 2042, 2043, 2044, 2045, 2046, 2047, 2048, 2049, 2050, 2051, 2052, 2053, 2054, 2055, 2056, 2057, 2058, 2059, 2060, 2061, 2062, 2063, 2064, 2065, 2066

0092.01--the following census blocks:

1000, 1001, 1002, 1003, 1004, 1005, 1006, 1007, 1008, 1009, 1010, 1011, 1012, 1013, 1014, 1015, 1016, 1017, 1018, 1019, 1020, 1021, 1022, 1023, 1024, 1025, 1026, 1027, 1028, 1029, 1030, 1031, 1032, 1033, 1034, 1035, 1036, 1037, 1038, 1039, 1040, 1041, 1042, 1043, 1044, 1045, 1046, 1047, 1048, 1049, 1050, 2000, 2002, 2003, 2017, 2018, 2019, 2020, 2021, 2022, 2023, 2026, 2027, 2028, 2029, 2030, 2031, 2032, 2033, 2034, 2035, 2036, 2037, 2038

0099.00--the following census blocks:

1000, 1001, 1002, 1003, 1004, 1005, 1006, 1007, 1008, 1009, 1010, 1011, 1012, 1013, 1014, 1015, 1016, 1017, 1018, 1019, 1020, 1021, 1022, 1023, 1024, 1025, 1026, 1027, 1028, 1029, 1030, 1031, 1032, 1033, 1034, 1035, 1036, 1037, 1038, 1039, 1040, 1041, 1042, 1043, 1044, 1045, 1046, 1047, 1048, 1049, 1050, 1051, 1052, 1053, 1054, 1055, 1056, 1057, 1058, 1059, 1060, 1061, 1062, 1063, 1064, 1065, 1066, 1067, 1068, 2003, 2004, 2010, 2011, 2012, 2013, 2018, 2019, 2020, 2021, 2022,

RECEIVED FROM DEMOCRACYDOCKET.COM

2024, 2025, 2026, 2027, 3000, 3019, 3020, 3021, 3026, 3027, 3028, 4000, 4001, 4002, 4003, 4004, 4005, 4006, 4007, 4008, 4009, 4010, 4011, 4012, 4013, 4014, 4015, 4016, 4017, 4018, 4019, 4020, 4021, 4022, 4023, 4024, 4025, 4026, 4027, 4028, 4029, 4030, 4031, 4032, 4033, 4034, 4035, 4036, 4037, 4038, 4039, 4040, 4041, 4042, 4043, 4044, 4045, 4046, 4047, 4048, 4049, 4050, 4051, 4052, 4053, 4054, 4055, 4056, 4057, 4058, 4059, 4060, 4061, 4062, 4063, 4064, 4065, 4066, 4067, 4068, 4069, 4070, 4071, 4072, 4073, 4074, 4075, 4076, 4077, 4078, 4079, 4080, 4081, 4082, 4083, 4084

SAN JOAQUIN

Whole Tracts in San Joaquin County

0041.05, 0042.02, 0042.03, 0042.04, 0045.01, 0047.01, 0047.03

Partial Tracts in San Joaquin County

0040.01--the following census blocks:

1006, 2000, 2001, 2002, 2003, 2004, 2005, 2006, 2007, 2008, 2009, 2010, 2011, 2012, 2013, 2014, 2015, 2016, 2017, 2018, 2019, 2020, 2021, 2022, 2023, 2024, 2025, 2026, 2027, 2028, 2029, 2030, 2031, 2032, 2033, 2034, 2035, 2036, 2037, 2038, 2039, 2040, 2041, 2042

0041.06--the following census blocks:

2000, 2001, 2002, 2003, 2004, 2005, 2006, 2007, 2008, 2009, 2010, 2011, 2012, 2013, 2017, 2018

0042.05--the following census blocks:

1000, 1001, 1002, 1003, 1004, 1005, 1006, 1007, 1008, 1009, 1010, 1011, 1012, 1013, 1014, 1015, 1016, 1017, 1018, 2000, 2001, 2002, 2003, 2004, 2005, 2006, 2007, 2008, 2009, 2010, 2011, 2012, 2013, 2014, 2015, 2016, 2017, 2018, 2019, 2020, 2021, 2022, 2023, 3000, 3001, 3002, 3004, 3005, 3006, 3007, 3008, 3009, 3010, 3011

0043.02--the following census blocks:

1000, 1001, 1002, 1003, 1004, 1005, 1006, 1007, 1008, 1009, 1010, 1011, 1012, 1013, 1014, 1015, 1016, 1017, 1018, 1019, 1020, 1021, 1022, 1023, 2000, 2001, 2002, 2003, 2004, 2005, 2006, 2007, 2008, 2009, 2010, 2011, 2012, 2013, 2014, 2015, 2016, 2017, 2018, 2019, 2020, 2021, 2022, 3000, 3001, 3002, 3003, 3004, 3005, 3008, 3009, 4000, 4001, 4002, 4003, 4006, 4007, 4008, 4009, 4010, 4011, 4012, 4013, 4014, 4015, 4019, 4020, 4021

0043.09--the following census blocks:

RECEIVED FROM DEMOCRACYDOCKET.COM

1000, 1001, 1002, 1003, 1004, 1005, 1006, 1007, 1008, 1009, 1010, 1011, 1012, 1013, 1014, 1015, 1016, 1017, 1018, 2000, 2001, 2002, 2003, 2004, 2005, 2006, 2009, 2012

0043.10--the following census blocks:

1000, 1001, 1002, 1003, 1004, 1005, 1006, 1007, 1008, 1009, 1010, 1011, 1012, 1013, 1014, 1015, 1016, 1017, 1018, 1019, 2000, 2001, 2002, 2003, 2004, 2005, 2006, 2007, 2008, 2009, 2010, 2011

0044.03--the following census blocks:

1000, 1001, 1002, 1003, 2000, 2001, 2002, 2003, 2004, 2005, 2006, 2007, 3000, 3001, 3002, 3003, 3004, 3005, 3006, 3007, 3008, 3009, 3010, 3011, 3012

0044.04--the following census blocks:

1000, 1001, 1002, 1003, 1029, 1038, 1039, 2000, 2001, 2002, 2003, 2004, 2005, 2006, 2007, 2008, 2009, 2010, 2011, 2012, 2013, 2014, 2015, 2016, 2017, 2018, 3000, 3001, 3002, 3006, 3007

0045.02--the following census blocks:

1000, 1001, 1002, 1003, 1004, 1005, 1006, 1007, 1008, 1009, 1010, 1011, 1012, 1013, 1014, 1015, 1016, 1017, 1018, 1019, 1020, 1021, 1022, 1023, 1024, 1025, 1026, 1027, 1028, 1029, 1030, 1031, 1032, 1033, 1034, 1035, 2008, 2012, 2013, 2014, 2015, 2016, 2017, 2018, 2019, 2020, 2021, 2024, 2025, 3000, 3001, 3002, 3003, 3004, 3005, 3007, 3008, 3013, 3014, 3015, 3016, 3017, 3018, 3019, 3021, 3022, 3023, 3024

0046.00--the following census blocks:

1000, 1001, 1002, 1003, 1004, 1005, 1006, 1007, 1008, 1009, 1010, 1011, 1012, 1013, 1014, 1015, 1016, 1017, 1018, 1019, 1020, 1021, 1022, 1023, 1024, 1025, 1026, 1027, 1028, 1029, 1030, 1031, 1032, 1033, 1034, 1035, 1036, 1037, 1038, 1039, 1040, 1041, 1042, 1043, 1044, 1045, 1046, 1047, 1048, 1049, 2000, 2001, 2002, 2003, 2004, 2005, 2006, 2007, 2008, 2009, 2010, 2011, 2012, 2013, 2014, 2015, 2016, 2017, 2018, 2019, 2020, 2021, 2022, 2023, 2024, 2025, 2026, 2027, 2028, 2029, 2030, 2031, 2032, 2033, 2034, 2035, 2036, 2037, 2038, 2039, 2040, 2041, 2042, 2043, 2044, 2045, 2046, 2047, 2048, 2049, 2050, 2051, 2052, 2053, 2054, 2055, 2056, 2057, 2058, 2059, 2060, 2061, 2062, 3000, 3001, 3002, 3003, 3004, 3005, 3006, 3007, 3008, 3009, 3010, 3011, 3012, 3013, 3014, 3015, 3016, 3017, 3018, 3019, 3020, 3021, 3022, 3023, 3024, 3025, 3026,

RESTORE FROM DEMOCRACYDOCKET.COM

3027, 3028, 3029, 3030, 3031, 3032, 3033, 3034, 3035, 4000, 4001, 4002, 4003, 4004, 4005, 4006, 4007, 4008, 4009, 4010, 4011, 4012, 4013, 4014, 4018, 4019, 4020, 4021, 4022, 4029, 4030, 5000, 5001, 5002, 5003, 5004, 5005, 5006, 5007, 5008, 5009, 5010, 5011, 5012, 5013

0047.04--the following census blocks:

1000, 1001, 1002, 1003, 1004, 1005, 1006, 1007, 1008, 1009, 1010, 1011, 1012, 1015, 1016, 1017, 1018, 1019, 1020, 1021, 1022, 1023, 1024, 1025, 1027, 1030, 1031, 1032, 1033, 1034, 1035, 1036, 1037, 1038, 1039, 1040, 1041, 1042, 1043, 1044, 1045, 1046, 1047, 1048, 1049, 1050, 1051, 2000, 2001, 2002, 2003, 2004, 2005, 2006, 2007, 2008, 2009, 2010, 2011, 2012, 2013, 2014, 2015, 2016, 2017, 2018, 2019, 2020, 2021, 2022, 2023, 2024, 2025, 2026, 2027, 2028, 2029, 2030, 2031, 2032, 2033, 2034, 2035, 2036, 2037, 2038, 3000, 3004, 3005, 3006, 3008, 3020, 3024, 3025, 3026, 3027, 3028, 3029, 4000, 4001, 4002, 4003, 4004, 4005, 4006, 4007, 4008, 4009, 4010, 4019

0048.00--the following census blocks:

1000, 1001, 1002, 1003, 1004, 1005, 1006, 1007, 1008, 1009, 1010, 1011, 1012, 1013, 1014, 1015, 1016, 1017, 1018, 1019, 1020, 1021, 1022, 1023, 1024, 1025, 1026, 1027, 1028, 1029, 1030, 1031, 1032, 1034, 1035, 1036, 1037, 1038, 1039, 1040, 1041, 1042, 1043, 1044, 1045, 1046, 1047, 1048, 1049, 1050, 1051, 1052, 1053, 1054, 1055, 1056, 1057, 1058, 1059, 2000, 2001, 2002, 2003, 2004, 2005, 2006, 2007, 2008, 2009, 2010, 2011, 2012, 2013, 2014, 2015, 2016, 2017, 2018, 2019, 2020, 2021, 3000, 3001, 3002, 3003, 3004, 3006, 3007, 3008, 3009, 3010, 3011, 3012, 3013, 3014, 3015, 3016, 3017, 3018, 3019, 3020, 3021, 3022, 3023, 3024, 3025, 4000, 4001, 4002, 4003, 4004, 4005, 4006, 4007, 4008, 4009, 4010, 4011, 4012, 4013, 4014, 4015, 4016, 4017, 4018, 4019, 4020, 4021, 4022, 4023, 4024, 4025, 4026, 4027, 4028, 4029, 4030, 4031, 4032, 4033, 4034, 4036, 4037, 4039, 4040, 4041, 4042, 4043, 4044, 4045, 4047, 4048, 4049, 4050, 4051, 4052, 4061, 4062, 4064

21408. Congressional District 08 consists of the following:

Whole Counties in Congressional District 08

SOLANO

Partial Counties in Congressional District 08

CONTRA COSTA

Whole Tracts in Contra Costa County

REVIEW FROM DEMOCRACYDOCKET.COM

3580.00, 3591.02, 3591.03, 3591.04, 3591.05, 3592.02, 3592.03, 3592.04, 3601.01, 3601.02, 3602.00, 3610.00, 3620.00, 3630.00, 3640.02, 3650.02, 3650.03, 3660.01, 3660.02, 3671.00, 3672.00, 3680.01, 3680.02, 3690.01, 3690.02, 3700.00, 3710.00, 3720.00, 3730.00, 3740.00, 3750.00, 3760.00, 3770.00, 3780.00, 3790.00, 3800.01, 3800.02, 3810.00, 3820.00, 3830.00, 3840.00, 3851.00, 3852.00, 3860.00, 3870.00, 3880.00, 3891.00, 3892.00, 3901.00, 3902.00, 3910.00, 3920.00, 3922.01, 3922.02, 3923.00, 9800.00, 9900.00

Partial Tracts in Contra Costa County

3540.01--the following census blocks:

1005, 1006, 1007, 1008, 1018, 1033

3560.01--the following census blocks:

1000, 1001, 1002, 1003, 1004, 1005, 2000, 2001, 2002, 2003, 2004, 2005, 2006, 2007, 2008, 2009, 2010, 2011, 2012, 2013, 3002, 3003, 3004, 3005, 3006, 3007, 3008, 3009, 3010, 3011, 3012, 3013, 3014, 3015, 3016, 3017, 3018, 3019

3560.02--the following census blocks:

1015, 1016, 1018, 1019, 1020, 1021, 1022, 1023, 1024, 1025, 1027, 1028, 1034, 1035, 1036, 1098, 1099, 1100, 1101, 1106, 1107, 1108, 1109, 1110, 1111, 1112, 1113, 1114, 1115, 1116, 1117, 1118, 1119, 1120, 1123, 1134, 1135, 1136, 1137, 1138, 1142, 1143, 1144, 1145, 1146, 1147, 1148, 1149, 1150, 1151, 1152, 1153, 1154, 1155, 1156, 1157, 1158, 1159, 1160, 1161, 1162, 1163, 1169, 1175, 1176, 1177, 2000, 2001, 2002, 2003, 2004, 2005, 2006, 2007, 2008, 2009, 2010, 2011, 2012, 2013, 2014, 2015, 2016, 2017, 2018, 2019, 2020, 2021, 2022

3570.00--the following census blocks:

1000, 1001, 1002, 1003, 1004, 1005, 1006, 1007, 1008, 1009, 1010, 1011, 1012, 1013, 1014, 1015, 1016, 1017, 1018, 1019, 1020, 1021, 1022, 1023, 1024, 1025, 1026, 1028, 1029, 1033, 1034, 1035, 1036, 1037

SACRAMENTO

Whole Tracts in Sacramento County

0098.00

Partial Tracts in Sacramento County

0099.00--the following census blocks:

2000, 2001, 2002, 2005, 2006, 2007, 2008, 2009, 2014, 2015, 2016, 2017, 2023, 3001, 3002, 3003, 3004, 3005, 3006, 3007, 3008, 3009, 3010, 3011, 3012, 3013, 3014, 3015, 3016, 3017,

RETRIEVED FROM DEMOCRACYDOCKET.COM

3018, 3022, 3023, 3024, 3025, 3029, 3030, 3031, 3032, 3033, 3034, 3035, 3036, 3037, 3038, 3039, 3040

SAN JOAQUIN

Whole Tracts in San Joaquin County

0041.04, 0042.06, 0043.05

Partial Tracts in San Joaquin County

0039.00--the following census blocks:

1002, 1003, 1004, 1005, 1006, 1007, 1008, 1127, 1128

0040.01--the following census blocks:

1000, 1001, 1002, 1003, 1004, 1005, 1007, 1008, 1009, 1010, 1011, 1012, 1013, 1014, 1015, 1016, 1017, 1018, 1019, 1020, 1021, 1022, 1023, 1024, 1025, 1026, 1027, 1028, 1029, 1030, 1031, 1032, 1033, 1034, 1035, 1036, 1037, 1038, 1039, 1040, 1041, 1042, 1043, 1044, 1045, 1046, 1047, 1048, 1049, 1050, 1051, 1052, 1053, 1054, 1055, 1056, 1057, 1058, 1059, 1060, 1061, 1062, 1063, 1064, 1065, 1066, 1067, 1068, 1069, 1070, 1071, 1072, 1073, 1074, 1075, 1076, 1077, 1078, 1079, 1080, 1081, 1082, 1083, 1084, 1085, 1086, 1087, 1088, 1089, 1090, 1091, 1092, 1093, 1094, 1095, 1096, 1100, 1101, 1102, 1103, 1104, 1105, 1106, 1107, 1109, 1110

0041.06--the following census blocks:

1000, 1001, 1002, 1003, 1004, 1005, 1006, 1007, 1008, 1009, 1010, 1011, 1012, 1013, 1014, 1015, 1016, 1017, 1018, 1019, 1020, 1021, 1022, 1023, 1024, 1025, 1026, 1030, 1031, 1032, 1033, 1034, 1035, 1036, 1037, 1040, 1041, 1043, 1047, 2014, 2015, 2016, 2019, 2020, 2021, 2022, 2023, 2024, 2025, 2026, 2027, 2028, 2029, 2030, 2031, 2032

0041.08--the following census blocks:

3008, 3009, 3021

0042.05--the following census blocks:

3003

0043.02--the following census blocks:

3006, 3007, 3010, 3011, 3012, 3013, 3014, 3015, 3016, 3017, 3018, 3019, 3020, 3021, 3022, 4016, 4017, 4018, 4022, 4023, 4024, 4025, 4026, 4027, 4028, 4029, 4030, 4031

0043.07--the following census blocks:

1000, 1001, 1002, 1003, 1004, 1005, 1006, 1007, 1008, 1009, 1010, 1011, 1012, 1013, 1014, 1015, 1016, 1017, 1018, 1019, 2004, 3000, 3001, 3002, 3003, 3004, 3005, 3008, 3009, 3010

0043.08--the following census blocks:

RECEIVED FROM DEMOCRACYDOCKET.COM

3003
0043.09--the following census blocks:
2007, 2008, 2010, 2011, 2013, 2014, 2015, 2016, 2017, 2018, 2019, 2020, 2021, 2022, 2023, 2024
0043.10--the following census blocks:
2012, 2013
YOLO
Whole Tracts in Yolo County
0106.07, 0106.08
Partial Tracts in Yolo County
0104.01--the following census blocks:
1000, 1001, 1002, 1003, 1004, 1005, 1006, 1007, 1008, 1009, 1010, 1011, 1012, 1013, 1014, 1015, 1016, 1017, 1018, 1019, 1020, 1021, 1022, 1023, 1024, 1025, 1026, 1027, 1028, 1029, 1030, 1031, 1032, 1033, 1034, 1035, 1036, 1037, 1038, 1039, 1040, 1041, 1042, 1043, 1044, 1045, 1046, 1047, 1048, 1049, 1050, 1051, 1052, 1053, 1054, 1055, 1056, 1057, 1058, 1059, 1060, 1061, 1062, 1063, 1064, 1065, 1066, 1067, 1068, 1069, 1070, 1071, 1072, 1073, 1074, 1075, 1076, 1077, 1078, 1079, 1080, 1081, 1082, 1083, 1084, 1085, 1086, 1087, 1088, 1089, 1090, 1091, 1092, 2000, 2001, 2002, 2003, 2004, 2005, 3000, 3001, 3002, 3003, 3004, 3005, 3006, 3007, 3008, 3009, 3010, 4000, 4002, 4003, 4004, 4005, 4006, 4007, 4008, 4009, 4010, 4011, 4012, 4013, 4014, 4019, 4020, 4021, 4022, 4023, 4024, 4025, 4026, 4027, 4028, 4029, 4030, 4031, 4032, 4033, 4034, 4035, 4036
0104.02--the following census blocks:
1014, 1015, 1027, 1028, 1030, 1038, 1039
21409. Congressional District 09 consists of the following:
Partial Counties in Congressional District 09
CONTRA COSTA
Whole Tracts in Contra Costa County
3010.00, 3020.06, 3020.09, 3050.00, 3060.03, 3060.04, 3071.01, 3071.02, 3072.01, 3072.02, 3072.04, 3072.05, 3080.01, 3080.02, 3090.00, 3100.00, 3110.00, 3120.00, 3131.02, 3131.04, 3131.05, 3131.07, 3132.06, 3551.09, 3551.10, 3551.11, 3551.18, 3551.20
Partial Tracts in Contra Costa County
3020.05--the following census blocks:
1000, 1001, 1002, 1003, 1004, 1005, 1006, 1007, 1008, 1009, 1010, 1011, 1012, 1013, 1014, 1015, 1016, 1017, 1018, 1019,

RECEIVED FROM DEMOCRACYDOCKET.COM

1020, 1021, 1022, 2000, 2001, 2002, 2003, 2004, 2005, 2006, 2007, 2008, 2009, 3000, 3001, 3002, 3003, 3005, 4000, 4001, 4002, 4003, 4004, 4005, 4006, 4007

3020.07--the following census blocks:

2000, 2001, 2002, 2003, 2004, 2005, 2006, 2007, 2008, 2009, 2010, 2011, 2012, 2013, 2014, 2015, 2016, 2017, 2018, 2019, 2020, 2021, 2022, 2023, 2024, 2025, 2026, 2027, 2028, 2029, 2031, 2032, 2033, 2035, 2036, 2037, 2038, 2039, 2040, 2041

3020.11--the following census blocks:

1000, 1001, 1002, 1003, 1004, 1005, 1006, 1007, 1008, 1009, 1010, 1011, 1012, 1013, 1014, 1015, 1016, 1017, 1018, 1019, 1020, 1021, 1022, 1023, 1024, 1026, 1027, 1028, 1029, 1030, 1031, 1032, 1033, 1034

3020.13--the following census blocks:

1000, 2012, 2013

3032.06--the following census blocks:

2006, 2007, 2008

3032.07--the following census blocks:

1000, 1001, 1002, 1003, 1004, 1005, 1006, 1007, 1008, 1009, 1010, 1011, 1012, 1013, 1014, 1015, 1016, 1017, 2003, 2004, 2005, 2006, 2007, 2008, 2009, 2011, 2012, 2013, 2014, 2015, 2016, 2017, 3000, 3001, 3002, 3003, 3004, 3005, 3006, 3007, 3008

3060.02--the following census blocks:

1000, 1001, 1002, 1003, 1004, 1005, 1006, 1007, 1008, 1009, 1010, 1011, 1012, 2000, 2001, 2002, 2003, 2004, 2005, 2006, 2007, 2008, 2009, 2010, 2011, 2012, 2013, 2014, 2015, 2016, 2017, 2018, 2019, 2020, 2021, 2022, 2023, 2024, 2025, 2026, 2027, 2028, 2029, 2030, 2031, 2032, 2033, 2034, 2035, 2036, 2037, 2038, 2041, 2043, 2044

3131.06--the following census blocks:

1000, 1001, 1002, 1003, 1004, 1005, 1006, 1007, 1008, 1009, 1010, 1011, 1012, 1013, 1014, 1015, 1016, 1017, 1018, 1019, 1020, 1021, 2000, 2001, 2002, 2003, 2004, 2005, 2006, 2007, 2008, 2009, 2010, 2011, 2012, 2014, 2022, 2023, 2024, 2025, 2026, 2027, 2029, 2030, 2031

3132.03--the following census blocks:

1000, 1001, 1002, 1003, 1004, 1005, 1008, 1009, 2000, 2001, 2002, 2003, 2004, 2005, 2006, 2007, 2008, 2009, 2010, 2012, 2013, 2014, 2015

RECEIVED FROM DEMOCRACYDOCKET.COM

3132.04--the following census blocks:
1000, 1001, 1002, 1003, 1004, 1005, 1006, 1007, 1008, 1009, 1010, 1011, 1012, 1013, 1014, 1015, 1016, 1017, 1018, 1019, 1020, 1021, 1022, 1023, 1024, 1025, 1026, 1027, 1028, 2000, 2002, 2003, 2004, 2005, 2007, 2008, 2010, 3000, 3001, 3002, 3003, 3004, 3005, 3006, 3007, 3008, 3009, 3010
3132.05--the following census blocks:
1000, 1005, 1006, 1007, 1008
3141.02--the following census blocks:
1000, 1001, 1002, 1003, 1004, 1005, 1006, 1007, 1008, 1009, 1010, 1011, 1012, 1013, 1014, 1015, 1016, 1018, 2000, 2001, 2002, 2003, 2004, 2007, 2008, 2009, 2010, 3000, 3001, 3002, 3003, 3004, 3005, 3006, 3007, 3008, 3009, 3010, 3011, 3012, 3013, 3014, 3015, 3016, 3017, 3018, 3019, 3020, 3021
3141.06--the following census blocks:
2000, 2001
3551.07--the following census blocks:
1000, 1001, 1002, 1003, 1004, 1005, 1006, 1007, 1009, 1010, 1011, 1012, 1013, 1014, 1015, 1016, 1017, 1018, 1019, 2000, 2001, 2002, 2003, 2004, 2005, 2006, 2007, 2008, 2009, 2010, 2011, 2012, 2013, 2014, 2015, 2016, 3000, 3001, 3002, 3003, 3004, 3005, 3006, 3007, 3008, 3009, 3010, 3011, 3012, 3013
3551.19--the following census blocks:
1000, 1001, 1002, 1003, 1004, 1005, 1006, 1007, 1008, 1009, 1010, 1011, 1014, 1015, 1016, 1017, 1018, 1020, 1024, 1025, 1026, 2000, 2001, 2002, 2003, 2004, 2005, 2006, 2007, 2008, 2009, 2010, 2011, 2012, 2013, 2014, 2015, 2016
3552.01--the following census blocks:
1001, 1002, 1003, 1004, 1005, 1006, 1007, 1008, 1009, 1010, 1011, 1012, 1013, 1014, 1015, 1016, 1017, 1018, 1019, 1020, 1021, 1022, 1023, 1024, 1025, 1026, 1027, 1028, 2000, 2001, 2002, 2003, 2004, 2005, 2006, 2007, 2008, 2009, 2010, 2011, 2012, 2013, 2014, 2015, 3000, 3001, 3002, 3003, 3004, 3005, 3006, 3007, 3008, 3009, 3010, 3011
3552.02--the following census blocks:
1001, 1016, 2000, 2001, 2002, 2003, 2004, 2005, 2006, 2007, 2008, 2009, 2010, 2011, 2012, 2013, 2014, 2015, 2016, 2017, 2018, 2019, 2022, 2037, 2038, 2039, 2040, 2041
SAN JOAQUIN
Whole Tracts in San Joaquin County

RETRIEVED FROM DEMOCRACYDOCKET.COM

0004.01, 0004.02, 0009.00, 0010.00, 0011.01, 0011.02, 0012.00, 0013.00, 0014.00, 0015.01, 0031.06, 0031.08, 0031.09, 0031.10, 0031.11, 0031.12, 0031.15, 0031.16, 0031.17, 0031.18, 0031.19, 0032.03, 0032.05, 0032.09, 0032.10, 0032.13, 0032.14, 0032.15, 0032.16, 0032.17, 0032.18, 0032.19, 0033.05, 0033.06, 0033.07, 0033.08, 0033.10, 0033.11, 0033.12, 0033.13, 0034.03, 0034.04, 0034.05, 0034.06, 0034.07, 0034.09, 0034.10, 0035.01, 0035.02, 0035.03, 0035.04, 0036.01, 0036.02, 0038.04, 0038.05, 0038.06, 0038.08, 0040.03, 0040.04, 0041.07, 0044.02, 0051.08, 0051.09, 0051.23, 0051.24, 0051.25, 0051.26, 0051.31, 0051.32, 0051.33, 0051.34, 0051.35, 0051.36, 0051.37, 0051.38, 0051.39, 0051.40, 0051.41, 0052.08, 0052.11, 0052.12, 0052.13, 0052.15, 0052.16, 0052.17, 0052.18, 0052.19, 0052.20, 0052.21, 0052.22, 0052.23, 0052.24, 0052.25, 0053.03, 0053.07, 0053.08, 0053.09, 0053.10, 0053.11, 0053.12, 0054.03, 0054.05, 0054.06, 9800.00

Partial Tracts in San Joaquin County

0001.02--the following census blocks:

2000, 2001, 2002, 2003, 2004, 2005, 2006, 2007, 2008, 2009, 2010, 2011, 2012, 2013, 2014, 2015, 2016, 2017, 2018

0003.00--the following census blocks:

1000, 1001, 1002, 1003, 1004, 1005, 1006, 1007, 1008, 1009, 1010, 1011, 1012, 1013, 1014, 1015, 1016, 1017, 1018, 1019, 1020, 1021, 1022, 1023, 1025, 1026, 1027, 1028, 1029, 1030, 1031

0005.00--the following census blocks:

1000, 1001, 1002, 1003, 1004, 1005, 1006, 1007, 1008, 1009, 1010, 1011, 1012, 1013, 1014, 1015, 1016, 1017, 1018, 1019, 1020, 1021, 1022, 1023, 1024, 1025, 1026, 1027, 1028, 1029, 1030, 1031, 1032, 1033, 1034, 1035, 1036, 1037

0008.02--the following census blocks:

1001, 1002, 1023, 1025, 1026, 1027, 1028, 1029, 1030, 1034, 1035, 1036, 1037, 1038, 1039, 1040, 1041, 1042, 1043, 1044, 1045, 1046, 1047, 1048, 1050, 1051, 1052, 1090, 1091, 1093, 1094, 1095

0008.03--the following census blocks:

1000, 1001, 1002, 1003, 1004, 1005, 1006, 1007, 1008, 1009, 1010, 1011, 1012, 1013, 1014, 1015, 1016, 1017

0015.02--the following census blocks:

1021, 1022, 1023, 2001, 2007

0025.03--the following census blocks:

RETRIEVED FROM DEMOCRACYDOCKET.COM

1003, 1004, 1005, 1006, 1007, 1008, 1009, 1012, 1013, 1014, 1015, 1016, 1017

0025.04--the following census blocks:

2000, 2001, 2002, 2003, 2004, 2005, 2006, 2007, 2008, 2009, 2010, 2011

0027.01--the following census blocks:

1005, 1006, 1012, 1013

0027.02--the following census blocks:

1000

0037.00--the following census blocks:

2000, 2001, 2002, 2003, 2004, 2005, 2006, 2007, 2008, 2009, 2010, 2011, 2012, 2013, 2014, 2015, 2016, 2018, 2019, 2020, 2021, 2022, 2023, 2024

0038.03--the following census blocks:

2000, 2001, 2002, 2003, 2004, 2005, 2006, 2007, 2008, 2009, 2010, 2011, 2012, 2013, 2014, 2017, 2018, 2019, 2020, 2021, 2022, 2023, 2025, 2027, 2034, 2036, 2037

0038.07--the following census blocks:

1002, 1003, 1005, 1006, 1007, 1008, 1009, 1010, 1011, 2000, 2001, 2002, 2003, 2004, 2005, 2006

0039.00--the following census blocks:

1000, 1001, 1009, 1010, 1011, 1012, 1013, 1014, 1015, 1016, 1017, 1018, 1019, 1020, 1021, 1022, 1023, 1024, 1025, 1026, 1027, 1028, 1029, 1030, 1031, 1032, 1033, 1034, 1035, 1036, 1037, 1038, 1039, 1040, 1041, 1042, 1043, 1044, 1045, 1046, 1047, 1048, 1049, 1050, 1051, 1052, 1053, 1054, 1055, 1056, 1057, 1058, 1059, 1060, 1061, 1062, 1063, 1064, 1065, 1066, 1067, 1068, 1069, 1070, 1071, 1072, 1073, 1074, 1075, 1076, 1077, 1078, 1079, 1080, 1081, 1082, 1083, 1084, 1085, 1086, 1087, 1088, 1089, 1090, 1091, 1092, 1093, 1094, 1095, 1096, 1097, 1098, 1099, 1100, 1101, 1102, 1103, 1104, 1105, 1106, 1107, 1108, 1109, 1110, 1111, 1112, 1113, 1114, 1115, 1116, 1117, 1118, 1119, 1120, 1121, 1122, 1123, 1124, 1125, 1126, 1129, 1130, 1131, 1132, 1133, 1134, 1135, 1136, 1137, 1138, 2000, 2001, 2002, 2003, 2004, 2005, 2006, 2007, 2008, 2009, 2010, 2011, 2012, 2013, 2014, 2015, 2016, 2017, 2018, 2019, 2020, 2021, 2022, 2023, 2024, 2025, 2026, 2027, 2028, 2029, 2030, 2031, 2032, 2033, 2034, 2035, 2036, 2037, 2038, 2039, 2040, 2041, 2042, 2043, 2044, 2045, 2046, 2047, 2048, 2049,

REVIEW FROM DEMOCRACYDOCKET.COM

2050, 2051, 2052, 2053, 2054, 2055, 2056, 2057, 2058, 2059, 2060, 2061, 2062, 2063, 2064, 2065

0040.01--the following census blocks:

1097, 1098, 1099, 1108

0041.06--the following census blocks:

1027, 1028, 1029, 1038, 1039, 1042, 1044, 1045, 1046, 1048

0041.08--the following census blocks:

1000, 1001, 1002, 1003, 1004, 1005, 1006, 1007, 1008, 1009, 1010, 2000, 2001, 2002, 2003, 2004, 2005, 2006, 2007, 2008, 2009, 2010, 2011, 2012, 2013, 2014, 2015, 2016, 2017, 2018, 3000, 3001, 3002, 3003, 3004, 3005, 3006, 3007, 3010, 3011, 3012, 3013, 3014, 3015, 3016, 3017, 3018, 3019, 3020, 3022, 3023, 3024, 3025, 3026, 3027, 3028, 3029, 3030, 3031, 3032, 3033, 3034, 3035, 3036, 3037, 3038, 3039, 3040, 3041, 3042, 3043, 3044, 3045, 3046, 3047, 3048, 3049, 3050, 3051, 3052, 3053, 3054, 3055, 4000, 4001, 4002, 4003, 4004, 4005, 4006, 4007, 4008, 4009, 4010, 4011, 4012, 4013, 4014, 4015, 4016, 4017, 4018, 4019, 4020, 4021, 4022, 4023, 4024, 4025, 4026, 4027, 4028, 4029

0043.02--the following census blocks:

4004, 4005, 4032, 4033

0043.07--the following census blocks:

2000, 2001, 2002, 2003, 2005, 2006, 2007, 2008, 2009, 2010, 2011, 2012, 2013, 2014, 2015, 2016, 2017, 3006, 3007

0043.08--the following census blocks:

1000, 1001, 1002, 1003, 1004, 1005, 1006, 1007, 1008, 1009, 1010, 1011, 1012, 2000, 2001, 2002, 2003, 2004, 2005, 3000, 3001, 3002, 3004, 3005, 3006

0044.03--the following census blocks:

1004, 1005, 1006, 1007, 1008, 1009, 1010, 1011, 1012, 1013, 1014, 1015, 1016, 1017, 1018, 1019

0044.04--the following census blocks:

1004, 1005, 1006, 1007, 1008, 1009, 1010, 1011, 1012, 1013, 1014, 1015, 1016, 1017, 1018, 1019, 1020, 1021, 1022, 1023, 1024, 1025, 1026, 1027, 1028, 1030, 1031, 1032, 1033, 1034, 1035, 1036, 1037, 1040, 1041, 1042, 1043, 1044, 1045, 1046, 3003, 3004, 3005, 3008, 3009

0045.02--the following census blocks:

2000, 2001, 2002, 2003, 2004, 2005, 2006, 2007, 2009, 2010, 2011, 2022, 2023, 3006, 3009, 3010, 3011, 3012, 3020

RECEIVED FROM DEMOCRACYDOCKET.COM

0046.00--the following census blocks:
4015, 4016, 4017, 4023, 4024, 4025, 4026, 4027, 4028
0047.04--the following census blocks:
3001, 3002, 3003, 3007, 3009, 3010, 3011, 3012, 3013, 3014, 3015, 3016, 3017, 3018, 3019, 3021, 3022, 3023, 4011, 4012, 4013, 4014, 4015, 4016, 4017, 4018, 4020, 4021, 4022, 4023, 4024, 4025, 4026, 4027, 4028, 4029, 4030, 4031, 4032, 4033, 4034, 4035, 4036, 4037, 4038, 4039, 4040, 4041, 4042
0048.00--the following census blocks:
3005, 4038
0050.01--the following census blocks:
1000, 1001, 1002, 1003, 1004, 1005, 1006, 1007, 1008, 1009, 1010, 1011, 1012, 1013, 1014, 1015, 1016, 1017, 1018, 1019, 1020, 1021, 1022, 1023, 1024, 1025, 1026, 1027, 1028, 1029, 1030, 1031, 1032, 1033, 1034, 1035, 1036, 1037, 1038, 1039, 1040, 1041, 1042, 1043, 1044, 1045, 1046, 1047, 1048, 1049, 1050, 1051, 1052, 1053, 1054, 1055, 1056, 1057, 1058, 1059, 1060, 1061, 1062, 1063, 1064, 1065, 1066, 2000, 2001, 2002, 2003, 2004, 2005, 2006, 2007, 2008, 2009, 2010, 2011, 2012, 2013, 2014, 2015, 2016, 2017, 2018, 2019, 2020, 2021, 2022, 2023, 2024, 2025, 2026, 2027, 2028, 2029, 2030, 2031, 2032, 3002, 3003, 3004, 3005, 3007, 3008, 3009, 3010, 3011, 3012, 3013, 3014, 3015, 3016, 3017, 3018, 3019, 3020, 4000, 4001, 4002, 4003, 4004, 4005, 4006, 4007, 4008, 4009, 4010, 4011, 4012, 4013, 4014, 4015, 4016, 4017, 4018, 4019, 4020, 4021, 4022, 4023, 4024, 4025, 4026, 4027, 4028
0050.03--the following census blocks:
2000, 2001, 2002, 2003, 2004, 2005, 2006, 2007, 2008, 2009, 2010, 2011, 2012, 2013, 2014, 2015, 2016, 2017, 2018, 2019, 2020, 2021, 2022, 2023, 2024, 2025, 3005, 3006, 3008, 3011, 3012, 3013, 3014, 3015, 3016, 3017, 3018, 3019, 3020, 3021, 3022, 3023, 3024, 3025, 4000, 4001, 4002, 4003, 4004, 4005, 4006, 4007, 4008, 4009, 4010, 4011, 4012, 4013, 4014, 4016, 4017, 4018, 4019, 4020, 4021, 4022, 4023, 4024, 4025, 4026, 4027, 4028, 4029, 4030, 4031, 4032, 4033, 4034, 4035, 4036, 4037, 4038, 4039, 4040, 4041
0050.04--the following census blocks:
1000, 1001, 1002, 1003, 1004, 1005, 1006, 1007, 1008, 1009, 1010, 1011, 1013, 1014, 1015, 1016, 1017, 1018, 1020, 1021, 2000, 2001, 2002, 2003, 2004, 2005, 2006, 2007, 2008, 2009,

RESEARCH FROM DEMOCRACYDOCKET.COM

2010, 2011, 2012, 2013, 2014, 2015, 3000, 3001, 3002, 3003, 3004, 3005, 3006, 3007, 3008, 3009, 3010, 3011, 3012, 3013, 3014, 3015, 3016, 3017, 3018, 3019, 3020, 3021, 4000, 4001, 4002, 4003, 4004, 4005, 4006, 4007, 4008, 4009, 4010, 4011, 4012, 4013, 4014, 4015, 4016, 4017, 4018, 4019, 4020, 4021, 4022, 4023, 4024, 4025, 4026, 4027

0051.06--the following census blocks:

1000, 1001, 1002, 1003, 1004, 1005, 1006, 1007, 1008, 1009, 1010, 1011, 1012, 1013, 1014, 1015, 1016, 1017, 1018, 1029, 1031, 1047, 1048, 1049, 1050, 1051, 1052, 1058, 1059, 1060, 1061, 1062, 1063, 1064, 1069, 1070, 1071, 1072, 2000, 2001, 2002, 2003, 2004, 2005, 2006, 2007, 2008, 2009, 2010, 2011, 2012, 2013, 2014, 2015, 2016, 2017, 2018, 2019, 2020, 2021, 2022, 2023, 2024, 2025, 2026, 2027, 3000, 3001, 4000, 4001, 4002, 4003, 4004, 4005, 4006, 4007, 4008, 4009, 4010, 4011, 4012, 4013, 4014, 4015, 4016, 4017, 4018, 4019, 4020, 4021, 4022, 4023, 4024, 4025, 4026, 4027, 4028, 4029, 4030, 4031, 4032, 4033, 4034, 4035, 4036, 4037, 4038, 4039, 4040, 4041, 4042, 4043, 4044, 4045, 4046, 4047, 4048, 4049, 4050, 4051, 4052, 4053, 4054, 4055, 4056, 4057, 4058, 4059

0051.19--the following census blocks:

2000, 2001, 2002, 2012, 2013, 2019, 2020, 2021, 2022, 2023, 2024, 2025, 2049, 3007, 3008

0051.22--the following census blocks:

1000, 1001, 1002, 1003, 1004, 1005, 1006, 1007, 1008, 1009, 1010, 1011, 1012, 1013, 1014, 1015, 1016, 1017, 1018, 1019, 1020, 1021, 1022, 1023, 1024, 1025, 1026, 1027, 1028, 1029, 1030, 1031, 1032, 2000, 2001, 2002, 2003, 2004, 2005, 2006, 2007, 3000, 3002, 3015, 3016, 3017, 3018, 3033, 3034, 3035, 3036, 4000, 4001, 4002, 4003, 4004, 4005, 4006, 4007

0052.14--the following census blocks:

1025, 1026, 1027, 1029, 1030, 1031, 1032, 1033, 1034, 1035, 1036, 1037, 1038, 1039, 1040, 1041, 1042, 1043, 1044, 1045, 1046, 1047, 1048, 1049, 1050, 1051, 1052, 1053, 1054, 1055, 1056, 1057, 1058, 1059, 1060, 1061, 1062, 1063, 1064, 1065, 1066, 1067, 1068, 1069, 1070, 1071, 1135, 1136, 1137, 1145, 1146, 1147, 1148, 1149, 1150, 1151, 1152, 1153, 1154, 1155, 1156, 1157, 1164, 1165, 1167, 1168, 1169, 1170, 1171, 1172, 1173, 1174, 1175, 1176, 1177, 1178, 1179, 1180, 1181, 1182, 1183, 1184, 1185, 1186, 1187, 2000, 2001, 2002, 2003, 2004,

RECEIVED FROM DEMOCRACYDOCKET.COM

2005, 2006, 2007, 2008, 2009, 2010, 2011, 2012, 2013, 2014, 2015, 2016, 2017, 2018, 2019, 2020, 2021, 2022, 2023, 2024, 2025, 2026, 2027, 2028, 2029, 2030, 2031, 2032, 2033, 2034, 2035, 2036, 2037, 2038, 2039, 2040, 2041, 2042, 2043, 2044, 2045

0055.02--the following census blocks:

1000, 1001, 1002, 1003, 1004, 1005, 1006, 1007, 1008, 1011, 1012, 1013, 1014, 1017, 1018, 1019, 1020, 1021, 1022, 1023, 1024, 1025, 1026, 1027, 1028, 1029, 1030, 1031, 1032, 1033, 1034, 1035, 1036, 1037, 1038, 1039, 1040, 1041, 1042, 1043, 1044, 1045, 1046, 1047, 1048, 1049, 1050, 1051, 1052, 1053, 1054, 1055, 1056, 1057, 1058, 1059, 1060, 1061, 1062, 1063, 1066, 1067, 1068, 1069, 1095, 1139, 1140, 1141, 1142, 1144, 1145, 1146, 1147, 1148, 1149, 1150, 1151, 1152, 2000, 2001, 2002, 2003, 2010

21410. Congressional District 10 consists of the following:

Partial Counties in Congressional District 10

ALAMEDA

Whole Tracts in Alameda County

4301.01, 4301.02, 4302.00, 4303.00, 4304.00, 4305.00, 4306.00, 4307.00, 4308.00, 4337.00, 4338.01, 4339.00, 4340.00

Partial Tracts in Alameda County

4309.00--the following census blocks:

1000, 1001, 1002, 1003, 1004, 1007, 1008, 2000, 2001, 2002, 2003, 2004, 2005, 3000, 3001, 3002

4310.00--the following census blocks:

1000, 1002, 1003, 1004, 2003, 2004, 2006, 2007, 2008, 2013, 2014, 2015, 2016, 2017, 2018, 2019

4328.00--the following census blocks:

1000, 1001, 1002, 1003, 1004, 1005, 1006, 1007, 1008, 1009, 1010, 2000, 2001, 2002, 2003, 2004, 2006, 2007, 2008, 2009, 2010, 2011, 2013, 2014, 2015, 3000, 3001, 3002, 3003, 3004, 3005, 3006, 3007, 3008, 3010, 3011, 3012, 3013, 3014, 3015, 3016, 3017, 3018, 3019, 3020, 3021, 3022, 3023, 3024

4331.02--the following census blocks:

1019

4332.00--the following census blocks:

3012, 3013, 3014, 3015

4338.02--the following census blocks:

RESTORED FROM DEMOCRACYDOCKET.COM

1000, 1001, 1002, 1004, 1005, 1006, 1007, 1008, 1009, 1010, 1011, 1012, 1013, 1014, 1015, 1016, 1017, 1018, 1019, 2000, 2001, 2002, 2003, 2004, 2005, 2006, 2007, 2008, 2015, 2016, 2017, 2018, 2019, 2020, 2021, 2022, 2023, 2024

4505.02--the following census blocks:

1008, 2009

CONTRA COSTA

Whole Tracts in Contra Costa County

3020.12, 3020.14, 3031.04, 3031.05, 3031.06, 3031.07, 3032.02, 3032.04, 3032.08, 3032.09, 3032.10, 3032.11, 3040.01, 3040.02, 3040.03, 3040.04, 3040.06, 3040.07, 3141.03, 3141.05, 3142.00, 3150.00, 3160.00, 3170.00, 3180.00, 3190.01, 3190.02, 3200.01, 3200.03, 3200.04, 3211.01, 3211.02, 3211.03, 3212.00, 3220.00, 3230.00, 3240.02, 3240.03, 3240.04, 3250.00, 3260.00, 3270.01, 3270.02, 3280.00, 3290.00, 3300.00, 3310.00, 3320.00, 3331.01, 3331.02, 3332.00, 3340.01, 3340.06, 3340.07, 3340.08, 3342.00, 3350.00, 3361.01, 3361.03, 3361.04, 3362.01, 3362.02, 3371.00, 3372.01, 3372.02, 3373.00, 3381.01, 3381.02, 3382.01, 3382.03, 3382.04, 3383.01, 3383.02, 3390.01, 3390.03, 3390.04, 3400.01, 3400.03, 3400.04, 3410.00, 3430.01, 3430.02, 3430.03, 3451.01, 3451.02, 3451.03, 3451.05, 3451.11, 3451.12, 3451.13, 3451.14, 3451.15, 3451.16, 3451.17, 3451.18, 3452.03, 3452.04, 3452.05, 3452.06, 3461.01, 3461.02, 3462.03, 3462.04, 3462.05, 3462.06, 3470.00, 3480.00, 3490.00, 3500.00, 3511.01, 3511.03, 3511.04, 3511.05, 3512.00, 3521.01, 3521.02, 3522.01, 3522.02, 3530.01, 3530.02, 3540.02, 3551.12, 3551.13, 3551.15, 3551.21, 3551.22, 3551.23, 3551.24, 3551.25, 3551.26, 3553.02, 3553.06, 3553.07, 3553.08, 3553.09, 3553.10

Partial Tracts in Contra Costa County

3020.05--the following census blocks:

3004, 3006, 3007, 3008, 3009, 3010, 3011

3020.07--the following census blocks:

1000, 1001, 1002, 1003, 1004, 1005, 1006, 1007, 1008, 1009, 1010, 1011, 1012, 2030, 2034, 3000, 3001, 3002, 3003, 3004, 3005, 3006, 3007, 3008, 3009, 3010, 3011, 3012, 3013, 3014

3020.11--the following census blocks:

1025, 2000, 2001, 2002, 2003, 2004, 2005, 2006, 2007, 2008, 2009, 2010, 2011, 2012, 2013, 2014, 2015, 2016, 2017, 2018, 2019, 2020, 2021, 2022, 2023, 2024

3020.13--the following census blocks:

RECEIVED FROM LEGISLATIVE DOCKET.COM

1001, 1002, 1003, 1004, 1005, 1006, 1007, 1008, 1009, 1010, 1011, 1012, 1013, 1014, 1015, 1016, 1017, 1018, 1019, 1020, 2000, 2001, 2002, 2003, 2004, 2005, 2006, 2007, 2008, 2009, 2010, 2011, 2014, 2015, 2016, 2017, 2018, 2019, 2020, 2021

3032.06--the following census blocks:

1000, 1001, 1002, 1003, 1004, 1005, 1006, 1007, 1008, 1009, 1010, 1011, 1012, 1013, 2000, 2001, 2002, 2003, 2004, 2005, 2009, 2010, 2011, 2012, 2013, 2014, 2015

3032.07--the following census blocks:

2000, 2001, 2002, 2010, 2018, 2019

3060.02--the following census blocks:

2039, 2040, 2042, 2045

3131.06--the following census blocks:

2013, 2015, 2016, 2017, 2018, 2019, 2020, 2021, 2028

3132.03--the following census blocks:

1006, 1007, 1010, 2011

3132.04--the following census blocks:

2001, 2006, 2009, 2011, 2012, 2013, 2014

3132.05--the following census blocks:

1001, 1002, 1003, 1004

3141.02--the following census blocks:

1017, 2005, 2006

3141.06--the following census blocks:

1000, 1001, 1002, 1003, 1004, 1005, 1006, 1007, 1008, 1009, 1010, 1011, 1012, 2002, 2003, 2004, 2005, 2006, 2007, 2008, 2009, 2010, 2011, 2012, 2013, 2014, 2015

3540.01--the following census blocks:

1000, 1001, 1002, 1003, 1004, 1009, 1010, 1011, 1012, 1013, 1014, 1015, 1016, 1017, 1019, 1020, 1021, 1022, 1023, 1024, 1025, 1026, 1027, 1028, 1029, 1030, 1031, 1032

3551.07--the following census blocks:

1008, 1020, 1021, 1022, 1023, 1024, 1025, 1026, 1027, 1028, 1029, 1030, 1031, 1032, 1033, 1034, 1035, 1036, 1037, 1038, 1039, 1040, 3014, 3015, 3016, 3017, 3018, 3019, 3020, 3021, 3022, 3023, 3024, 3025, 3026, 3027, 3028, 3029, 3030, 3031

3551.19--the following census blocks:

1012, 1013, 1019, 1021, 1022, 1023

3552.01--the following census blocks:

1000, 1029, 3012, 3013

3552.02--the following census blocks:

RECEIVED FROM DEMOCRACYDOCKET.COM

1000, 1002, 1003, 1004, 1005, 1006, 1007, 1008, 1009, 1010, 1011, 1012, 1013, 1014, 1015, 2020, 2021, 2023, 2024, 2025, 2026, 2027, 2028, 2029, 2030, 2031, 2032, 2033, 2034, 2035, 2036

3560.01--the following census blocks:

3000, 3001, 3020, 3021, 3022, 3023, 3024, 3025

3560.02--the following census blocks:

1000, 1001, 1002, 1003, 1004, 1005, 1006, 1007, 1008, 1009, 1010, 1011, 1012, 1013, 1014, 1017, 1026, 1029, 1030, 1031, 1032, 1033, 1037, 1038, 1039, 1040, 1041, 1042, 1043, 1044, 1045, 1046, 1047, 1048, 1049, 1050, 1051, 1052, 1053, 1054, 1055, 1056, 1057, 1058, 1059, 1060, 1061, 1062, 1063, 1064, 1065, 1066, 1067, 1068, 1069, 1070, 1071, 1072, 1073, 1074, 1075, 1076, 1077, 1078, 1079, 1080, 1081, 1082, 1083, 1084, 1085, 1086, 1087, 1088, 1089, 1090, 1091, 1092, 1093, 1094, 1095, 1096, 1097, 1102, 1103, 1104, 1105, 1121, 1122, 1124, 1125, 1126, 1127, 1128, 1129, 1130, 1131, 1132, 1133, 1139, 1140, 1141, 1164, 1165, 1166, 1167, 1168, 1170, 1171, 1172, 1173, 1174

3570.00--the following census blocks:

1027, 1030, 1031, 1032, 2000, 2001, 2002, 2003, 2004, 2005, 2006, 2007, 2008, 2009, 2010, 2011, 2012, 2013, 2014, 2015, 2016, 2017, 2018, 2019, 2020, 2021, 2022, 2023, 3000, 3001, 3002, 3003, 3004, 3005, 3006, 3007, 3008, 3009, 3010, 3011, 3012, 3013, 3014, 3015, 3016, 3017, 3018, 3019, 3020, 3021

21411. Congressional District 11 consists of the following:

Partial Counties in Congressional District 11

SAN FRANCISCO

Whole Tracts in San Francisco County

0101.01, 0101.02, 0102.01, 0102.02, 0103.00, 0104.01, 0104.02, 0105.00, 0106.00, 0107.01, 0107.02, 0108.00, 0109.01, 0109.02, 0110.01, 0110.02, 0111.01, 0111.02, 0112.00, 0113.00, 0117.00, 0118.00, 0119.01, 0119.02, 0120.01, 0120.02, 0121.00, 0122.02, 0122.03, 0122.04, 0123.01, 0123.02, 0124.03, 0124.04, 0124.05, 0124.06, 0125.02, 0125.03, 0125.04, 0126.01, 0126.02, 0127.00, 0128.01, 0128.02, 0129.01, 0129.02, 0130.01, 0130.02, 0131.01, 0131.02, 0132.00, 0133.00, 0134.01, 0134.02, 0135.00, 0151.00, 0152.01, 0152.02, 0153.00, 0154.01, 0154.02, 0155.00, 0156.00, 0157.01, 0157.02, 0158.01, 0158.02, 0159.00, 0160.00, 0161.01, 0161.02, 0162.00, 0163.00, 0164.00, 0165.00, 0166.01, 0166.02,

RECEIVED FROM LEGINFO.LEGISLATURE.CA.GOV

0167.00, 0168.01, 0168.02, 0169.00, 0170.00, 0171.01, 0171.02, 0176.02, 0176.03, 0176.04, 0177.00, 0178.01, 0178.03, 0178.04, 0179.03, 0180.00, 0201.01, 0201.02, 0202.01, 0202.02, 0203.00, 0204.01, 0204.02, 0205.00, 0206.01, 0206.02, 0207.01, 0207.02, 0208.01, 0208.02, 0209.00, 0210.00, 0211.00, 0212.00, 0213.00, 0214.00, 0215.00, 0216.00, 0217.00, 0218.00, 0226.00, 0227.02, 0227.04, 0228.01, 0228.02, 0228.03, 0229.01, 0229.02, 0229.03, 0230.01, 0230.03, 0231.02, 0231.03, 0232.00, 0233.00, 0234.00, 0251.00, 0252.00, 0253.00, 0254.01, 0254.02, 0254.03, 0301.01, 0301.02, 0302.01, 0302.02, 0303.01, 0303.02, 0304.00, 0305.00, 0306.00, 0307.00, 0308.00, 0309.00, 0310.00, 0311.00, 0326.01, 0326.02, 0327.00, 0328.01, 0328.02, 0329.01, 0329.02, 0330.01, 0330.02, 0331.00, 0332.01, 0332.03, 0332.04, 0351.01, 0351.02, 0352.01, 0352.02, 0353.00, 0354.00, 0401.00, 0402.00, 0426.01, 0426.02, 0427.00, 0428.00, 0451.00, 0452.01, 0452.02, 0476.00, 0477.01, 0477.02, 0478.01, 0478.02, 0479.02, 0479.03, 0479.04, 0601.00, 0604.00, 0607.01, 0607.02, 0607.03, 0611.01, 0611.02, 0612.00, 0614.01, 0614.02, 0615.01, 0615.02, 0615.03, 0615.04, 0615.05, 0615.06, 0615.07, 0615.08, 9802.00, 9803.00, 9804.01, 9806.00, 9809.00, 9901.00, 9902.00

Partial Tracts in San Francisco County

0255.02--the following census blocks:

1000, 3000, 3001, 3002, 3003, 3004, 3005, 3006, 3007, 3008, 3009, 3012, 3013, 3014

0257.01--the following census blocks:

2000

0312.01--the following census blocks:

1000, 2000, 2001, 2002, 2003, 2004, 2005, 2006, 3000, 3001, 3002, 3003, 3004, 3005

0313.01--the following census blocks:

1000, 1002, 1003, 1004, 1005, 1006, 2003, 2004, 2005, 2006, 2007, 2008, 2009, 2010, 2011

0313.02--the following census blocks:

2002, 2003, 2004, 2005, 2006, 2007, 2008, 2009, 3005, 3006, 3007, 3008, 3015, 3016

0610.00--the following census blocks:

2000, 2001, 2002, 2003, 2004, 2005, 2006, 2007, 2008, 2011, 3000, 3001, 3002, 3003, 3004, 3005, 3006, 3007, 3008, 3009, 3010, 3011, 3012, 3013, 3014

21412. Congressional District 12 consists of the following:

RETRIEVED FROM DEMOCRACYDOCKET.COM

Partial Counties in Congressional District 12
ALAMEDA
Whole Tracts in Alameda County
4001.00, 4002.00, 4003.00, 4004.00, 4005.00, 4006.00, 4007.00, 4008.00, 4009.00, 4010.00, 4011.00, 4012.00, 4013.00, 4014.00, 4015.00, 4016.00, 4017.00, 4018.00, 4022.00, 4024.00, 4025.00, 4026.00, 4027.00, 4028.01, 4028.02, 4029.00, 4030.00, 4031.00, 4033.01, 4033.02, 4034.01, 4034.02, 4035.01, 4035.02, 4036.00, 4037.01, 4037.02, 4038.00, 4039.00, 4040.00, 4041.01, 4041.02, 4042.00, 4043.00, 4044.00, 4045.01, 4045.02, 4046.00, 4047.00, 4048.00, 4049.00, 4050.00, 4051.00, 4052.00, 4053.01, 4053.02, 4054.01, 4054.02, 4055.00, 4056.00, 4057.00, 4058.00, 4059.01, 4059.02, 4060.00, 4061.00, 4062.01, 4062.02, 4063.00, 4064.00, 4065.00, 4066.01, 4066.02, 4067.00, 4068.00, 4069.00, 4070.00, 4071.01, 4071.02, 4072.00, 4073.00, 4074.00, 4075.00, 4076.00, 4077.00, 4078.00, 4079.00, 4080.00, 4081.00, 4082.00, 4083.00, 4084.00, 4085.00, 4086.00, 4087.00, 4088.00, 4089.00, 4090.00, 4091.00, 4092.00, 4093.00, 4094.00, 4095.00, 4096.00, 4097.00, 4098.00, 4099.00, 4100.00, 4101.00, 4102.00, 4103.00, 4104.00, 4105.00, 4201.00, 4202.00, 4203.01, 4203.02, 4204.01, 4204.02, 4205.00, 4206.00, 4211.00, 4212.00, 4213.00, 4214.00, 4215.00, 4216.00, 4217.00, 4218.00, 4219.00, 4220.00, 4221.00, 4222.00, 4223.00, 4224.00, 4225.00, 4227.00, 4228.00, 4229.01, 4229.02, 4230.00, 4231.00, 4232.00, 4233.00, 4234.00, 4235.00, 4236.01, 4236.02, 4237.00, 4238.00, 4239.01, 4239.02, 4240.01, 4240.02, 4251.01, 4251.02, 4251.03, 4251.04, 4261.00, 4262.00, 4271.00, 4272.00, 4273.00, 4276.00, 4277.00, 4278.00, 4279.00, 4280.00, 4281.00, 4282.00, 4283.01, 4283.02, 4284.00, 4285.00, 4286.00, 4287.00, 4321.00, 4322.00, 4323.00, 4324.00, 4325.01, 4325.02, 4326.01, 4326.02, 4327.00, 4330.00, 4331.03, 4331.04, 9819.00, 9820.00, 9821.00, 9832.00
Partial Tracts in Alameda County
4328.00--the following census blocks:
1011, 2005, 2012, 3009
4331.02--the following census blocks:
1000, 1001, 1002, 1003, 1004, 1005, 1006, 1007, 1008, 1009, 1010, 1011, 1012, 1013, 1014, 1015, 1016, 1017, 1018, 1020, 1021, 1026, 1027, 1028, 1029, 1030, 1032, 1033, 1034, 1035, 2000, 2001, 2003, 2015
4332.00--the following census blocks:

RETRIEVED FROM DEMOCRACYDOCKET.COM

4000, 4001, 4002, 4003, 4004, 4005, 4006, 4007, 4008, 4009, 4010, 4011, 4012, 4013, 4014, 4015, 4016, 4017, 4018, 4019, 4020, 4021, 4022, 4023, 4024, 4025, 4026, 4027, 4028, 4029, 4030, 4031, 4032

4333.00--the following census blocks:

1000, 1001, 1002, 1003, 1004, 1005, 1006, 1007, 1008, 1010, 1011, 1012, 2000, 2001, 2002, 2003, 2004, 2005, 2006, 2007, 2008, 2009, 2010, 3000, 3001, 3002, 3003, 3004, 3005, 3006, 3007, 3008, 3009, 3010, 3011, 3012, 3013, 3014, 4000, 4001, 4002, 4003, 4004, 4005, 4006, 4007, 4008, 4009, 4010, 4011, 4012, 4013, 4014, 4015, 4016, 4017, 4018, 4019, 4020, 4021, 5000, 5001, 5002, 5003, 5004, 5005, 5006, 5007, 5008, 5009, 5010, 5011, 5012, 5013, 5014

4334.00--the following census blocks:

1000, 1001, 1002, 1003, 1004, 1005, 1006, 1007, 1008, 1009, 1010, 1011, 1012, 1013, 1014, 1015, 1016, 1017, 1018, 1019, 1020, 1021, 1022, 1023, 1024, 1025, 1026, 1027, 1028, 1029, 1030, 2000, 2001, 2002, 2003, 2004, 2005, 2006, 2007, 2008, 3000, 3001, 3002, 3003, 3004, 3005, 3006, 4000, 4001, 4002, 4003, 4004, 4005, 4006, 4007, 4008, 4009, 4012, 5000, 5001, 5002, 5003, 5004, 5005, 5006, 5007, 5008, 6000, 6001, 6002, 6003, 6004, 6005, 6006, 6007, 6008, 6009, 6010, 6011, 6012, 6013, 6014, 6015, 6016, 6017, 6018, 6019, 6020

4335.00--the following census blocks:

1000, 1001, 1002, 1003, 1006, 2000, 2001, 2002, 2003, 2004, 2005

4336.00--the following census blocks:

1000, 1001, 1002, 1003, 1004, 1005, 1007

4338.02--the following census blocks:

1003

9900.00--the following census blocks:

0001, 0002, 0003, 0004, 0005, 0006, 0009, 0010, 0011

21413. Congressional District 13 consists of the following:

Whole Counties in Congressional District 13

MERCED

Partial Counties in Congressional District 13

FRESNO

Whole Tracts in Fresno County

0083.01, 0083.03, 0084.03, 0084.04, 0084.05

Partial Tracts in Fresno County

RETRIEVED FROM DEMOCRACYDOCKET.COM

0039.00--the following census blocks:
2013, 2014, 2015, 2016, 2017, 2018, 2019, 2020, 2021, 2022
0083.04--the following census blocks:
1000, 1001, 1002, 1003, 1004, 1005, 1006, 1007, 1008, 1009, 1010, 1011, 1012, 1013, 1014, 1015, 1016, 1017, 1018, 1019, 1020, 1021, 1022, 1051, 1052, 1053, 1054, 1055, 1057, 1058, 1059, 1060, 1061, 1062, 1063, 1064, 1065, 1066, 1067, 1068, 1069, 1070, 1071, 1072, 1073, 1074, 1075, 1076, 1077, 1078, 1079, 1080, 1081, 1082, 1083, 1084, 1085, 1086, 1087, 1088, 1089, 1090, 1091, 1092, 1093, 1094, 1095, 1096, 1097, 1098, 1099, 1100, 1101, 1102, 1103, 1104, 1105, 1106, 1107, 1108, 1109, 1110, 1111, 1112, 1113, 1114, 1115, 1116, 1117, 1118, 1119, 1120, 1121, 1124, 1125, 1126, 1127, 1128, 1129, 1130, 1131, 1132, 1134, 1135, 1136, 1137, 1138, 1139, 1140, 1141, 1142, 1143, 1144, 1148, 1151, 1152, 1166, 1169, 1177, 1178, 1179, 1180, 1181, 1183, 2015, 2016, 2017, 3000, 3001, 3002, 3003, 3004, 3005, 3006, 3007, 3008, 3009, 3010, 3011, 3012, 3013, 3014, 3015, 3016, 3017, 3018, 3019, 3020, 3021, 3022, 3023, 3024, 3025, 3026, 4000, 4001, 4002, 4003, 4004, 4005, 4006, 4007, 4008, 4009, 4010, 4011, 4012, 4013, 4014, 4015, 4016, 4017, 4018, 4019, 4020, 4021, 4022, 4023, 4024
0084.02--the following census blocks:
1000, 1001, 1002, 1003, 1004, 1005, 1006, 1007, 1008, 1009, 1010, 1011, 1012, 1013, 1014, 1015, 1016, 1017, 1018, 1019, 1020, 1021, 1022, 1023, 1024, 1025, 1026, 1027, 1028, 1029, 1030, 1031, 1032, 1033, 1034, 1035, 1036, 1037, 1038, 1039, 2000, 2001, 2002, 2003, 2004, 2005, 2006, 2007, 2008, 2009, 2010, 2011, 2012, 2013, 2014, 2015, 2016, 2017, 2018, 2019, 2020, 2021, 2022, 2023, 2024, 2025, 2026, 2027, 2028, 2029, 2030, 2031, 2032, 2033, 2034, 2035, 2036, 2037, 2038, 2039, 2040, 2041, 2042, 2043, 2044, 2045, 2046, 2047, 2048, 2049, 2050, 2051, 2052, 2053, 2054, 2055, 2056, 2057, 2058, 2059, 2060, 2061, 2062, 2063, 2064, 2065, 2066, 2067, 2068, 2069, 2070, 2071, 2072, 2073, 2074, 2077, 2078, 2079, 2080, 2081, 2082, 2083, 2084, 2085, 2086, 2111, 2112, 2113, 2114, 2117, 2118, 2119, 2120, 2121, 2122, 2123, 2124, 2125, 2126, 2127, 2128, 2129, 2130, 2131, 2132, 2133, 2134, 2135, 2136, 2137, 2138, 2140, 2141
MADERA
Whole Tracts in Madera County

REPRODUCED FROM DEMOCRACYDOCKET.COM

0005.10, 0005.11, 0006.02, 0008.01, 0008.02, 0009.01, 0009.02, 0009.03

Partial Tracts in Madera County

0002.01--the following census blocks:

1080, 1083, 1086, 1087, 1088, 1093

0002.03--the following census blocks:

1000, 1001, 1002, 1003, 1004, 1005, 1006, 1007, 1008, 1009, 1010, 1011, 1012, 1013, 1014, 1015, 1016, 1017, 1018, 1019, 1020, 1021, 1022, 1023, 1024, 1025, 1026, 1027, 1028, 1029, 1030, 1031, 1032, 1033, 1034, 1035, 1036, 1037, 1038, 1039, 1040, 1041, 1042, 1043, 1044, 1045, 1046, 1047, 1048, 1049, 1050, 1051, 1052, 1053, 1054, 1055, 1056, 1057, 1058, 1059, 1060, 1061, 1062, 1063, 1064, 1065, 1066, 1067, 1068, 1069, 1070, 1071, 1072, 1073, 1074, 1075, 1076, 1077, 2004, 2005, 2006, 2007, 2008, 2009, 2010, 2011, 2012, 2015, 2016, 2017, 2018, 2019, 2020, 2021, 2022, 2023, 2024, 2025, 2026, 2027, 2028, 2029, 2030, 2031, 2032, 2033, 2034, 2035, 2036, 2037, 2038, 2039, 2040, 2041, 2042, 2043, 2044, 2045, 2046, 2047, 2048, 2049, 2050, 2051, 2052, 2053, 2054, 2055, 2056, 2063, 2065, 2066, 2067, 2068, 2069, 2070, 2071, 2072, 2081, 2082, 2084, 2085, 2086, 2087, 2088, 2089, 2090, 2091, 2092, 2093, 2094, 2095, 2096, 2097, 2098, 2099, 2100, 2101, 2102, 2103, 2104, 2105, 2106, 2107, 2108, 2109, 2110, 2111

0002.04--the following census blocks:

1000, 1001, 1002, 1003, 1004, 1005, 1006, 1009, 1011, 1012, 1013, 1014, 1015, 1016, 1018, 1030, 1031, 1032, 1033, 1034, 1035, 1036, 1037, 1038, 1039, 1040, 1041, 1042, 1043, 1044, 1045, 2004, 2006, 2007, 2008, 2009, 2012, 2013, 2014, 2015, 2016, 2017, 2018, 2019, 2020, 2021, 2022, 2023, 2024, 2025, 2029, 2040, 2041, 2042, 2044, 3005

0003.01--the following census blocks:

1009

0003.02--the following census blocks:

2001, 2010, 5001

0005.06--the following census blocks:

1014, 1015, 2038

0005.12--the following census blocks:

1000, 1001, 1002, 1003, 1004, 1005, 1006, 1007, 1008, 1009, 1010, 1011, 1012, 1013, 1014, 1015, 1016, 1017, 1018, 1019, 1020, 1021, 1022, 1023, 1024, 1025, 1026, 1027, 1028, 1029,

RETRIEVED FROM DEMOCRACYDOCKET.COM

1030, 1031, 1032, 1033, 1034, 1035, 1036, 1037, 1038, 1039, 1040, 1041, 1042, 1043, 1044, 1045, 2008, 2009, 2010

0005.13--the following census blocks:

1015, 2000, 2001, 2002, 2003, 2004, 2005, 2006, 2007, 2008, 2009, 2010, 2011, 2012, 2013, 2014, 2015, 2016, 2017, 2018, 2019, 2020, 2021, 2022, 2023, 2024, 2025, 2026, 2027, 2028, 2029, 2030, 2031, 2032, 2033, 2034, 2035, 2036, 2037, 2038, 2039, 2040, 2041, 2042, 2043, 2044, 2045, 2046, 2047, 2048, 2049, 2050, 2051, 2052, 2053, 2054, 2055, 2056, 2057, 2058, 2059, 2060, 2061, 2062, 2063, 2064, 2065, 2066, 2067, 2068, 2069, 2070, 2071, 2072, 2073, 2074, 2075, 2076, 2077, 2078, 2079, 2080, 2081, 2082, 2083, 2084, 2085, 2086, 2087, 2088, 2089, 2090, 2091, 2092, 2093, 2094, 2095, 3000, 3019

0005.14--the following census blocks:

3000, 3001, 3002, 3003, 3004, 3005, 3006, 3007, 3008, 3009, 3010, 3011, 3012, 3013, 3014, 3015, 3016, 3017, 3018, 3019, 3020, 3021, 3022, 4028

0005.15--the following census blocks:

1019, 1023, 1024, 1025, 1026, 1027, 1029, 1030, 1031

0005.17--the following census blocks:

1038, 1040, 1041, 1042, 1052, 1053

0005.18--the following census blocks:

1007, 1008, 1009, 1010, 1011, 1012, 1013, 1014, 1018, 2006, 2007, 2008

0006.03--the following census blocks:

1000, 1001, 1002, 1003, 1004, 1005, 1006, 1007, 1008, 1009, 1010, 1011, 1012, 1013, 1014, 1015, 1016, 1017, 2000, 2001, 2002, 2003, 3002, 3003, 3004, 3005, 3006, 3007, 3008, 3009, 3010, 3011

0006.04--the following census blocks:

1002, 1003, 1004, 1005, 1006, 1007, 1008, 1009, 1010, 1011, 1012, 1013, 1014, 1015, 1016, 1017, 2000, 2001, 2002, 2003, 2004, 2005, 3000, 3001, 3002, 3003, 3004, 3005, 3006, 3007, 3008, 3009, 3010, 3011, 3012, 3013, 3014, 3015, 3016, 3017, 3018, 3019

0007.02--the following census blocks:

1002, 1016, 1018, 1027, 1034, 2023, 2024, 2025, 2026, 3018, 3019, 3020, 3021, 3022, 4000, 4001, 4002, 4003, 4004, 4005, 4006, 4007, 4008, 4009, 4010, 4011, 4012, 4013, 4014, 4015, 4016, 4017, 4018, 4019, 4020, 4021, 4022

RETRIEVED FROM DEMOCRACYDOCKET.COM

0011.00--the following census blocks:
1019, 1020, 1021, 1022, 1023, 1024, 1025, 1026, 1027, 1028, 1029, 1030, 1031, 1035, 1036, 1037, 1038, 3037, 3038, 3039, 3040, 3041, 3042, 3043, 3047, 3048, 3049, 3050, 4000, 4001, 4002, 4003, 4004, 4005, 4006, 4007, 4008, 4009, 4010, 4011, 4012, 4013, 4014, 4015, 4016, 4017, 4018, 4019, 4020, 4021, 4022, 4023, 4024, 4025, 4026, 4027, 4028, 4029, 4030, 4031, 4032, 4033, 4034, 4035, 4036, 4037, 4038, 4039, 4040, 4041, 4042, 4043, 4044, 4045, 4046, 4047, 4048, 4049, 4050, 4051, 4052, 4053, 4054, 4055, 4056, 4057, 4058, 4059, 4060, 4061, 4062, 4063, 4064, 4065, 4066, 4067, 4068, 4069, 4070, 4071, 4072, 4073, 4074, 4075, 4076, 4077, 4078, 4081, 5000, 5001, 5002, 5003, 5004, 5005, 5006, 5007, 5008, 5009, 5010, 5011, 5012, 5013, 5014, 5015, 5016, 5017, 5018, 5019, 5020, 5021, 5022, 5023, 5024, 5025, 5026, 5027, 5028, 5029, 5030, 5031, 5032, 5033, 5034, 5035, 5036, 5037, 5038, 5039, 5040, 5041, 5042, 5043, 5044, 5045, 5046, 5047, 5048, 5049, 5050, 5051, 5052, 5053, 5054, 5055, 5056, 5057, 5058, 5059, 5060, 5061, 5062, 5063, 5064, 5065, 5066, 5067, 5068, 5069, 5070, 5071, 5072, 5073, 5074, 5075, 5076, 5077, 5078, 5079, 5080, 5081, 5082, 5083, 5084, 5085, 5086, 5087, 5088, 5089, 5090, 5091, 5092, 5093, 5094, 5095, 5096, 5097, 5098, 5099, 5100, 5101, 5102, 5103, 5104, 5105, 5106, 5107, 5108, 5109, 5110, 5111, 5112, 5113, 5114, 5115, 5116, 5117, 5118, 5119, 5120, 5121, 5122, 5123, 5124, 5125, 5126, 5127, 5128, 5129, 5130, 5131, 5132, 5133, 5134, 5135, 5136, 5137, 5138, 5139, 5140, 5141, 5142, 5143, 5144, 5145, 5146, 5147, 5148, 5149, 5150, 5151, 5152, 5153, 5154, 5155, 5156, 5157, 5158, 5159, 5160, 5161, 5162, 5163, 5164, 5166, 5167, 5168, 5169, 5170, 5171, 5172, 5173, 5174, 5175, 5176, 5177, 5178, 5179, 5180, 5181, 5182, 5183, 5184, 5185, 5186, 5187, 5188, 5189, 5190, 5191, 5192, 5193, 5194, 5195, 5196, 5197, 5198, 5199, 5200, 5201, 5202, 5203, 5204, 5205, 5206, 5207, 5208, 5209, 5210, 5211, 5212, 5215, 5216, 5217, 5218, 5219, 5220, 5221, 5222, 5223, 5224, 5225, 5226, 5227, 5228, 5229, 5230, 5231, 5232, 5233, 5235, 5236, 5239, 5240, 5241, 5242, 5243, 5244, 5245, 5246, 5247, 5248, 5249, 5250, 5251, 5252
SAN JOAQUIN
Whole Tracts in San Joaquin County

REPORT OF FOLDER CLAUDOCKET.COM

0001.01, 0006.00, 0007.00, 0016.00, 0017.00, 0018.00, 0019.00, 0020.00, 0021.00, 0022.01, 0022.02, 0023.00, 0024.01, 0024.02, 0028.00, 0051.27, 0051.29, 0051.30, 0055.03

Partial Tracts in San Joaquin County

0001.02--the following census blocks:

1000, 1001, 1002, 1003, 1004, 1005, 1006, 1007, 1008, 1009, 1010, 1011, 1012, 1013, 1014, 1015, 1016, 1017, 1018, 1019, 1020, 1021, 1022, 1023, 1024, 1025, 1026, 1027, 1028, 1029, 1030, 1031, 1032, 1033, 1034, 1035, 1036, 1037, 1038, 1039, 1040, 1041, 1042, 1043, 1044, 1045, 1046, 1047, 1048, 1049, 1050, 1051, 1052, 1053, 3000, 3001, 3002, 3003, 3004, 3005, 3006, 3007, 3008, 3009, 3010, 3011, 3012, 3013, 3014, 3015, 3016, 3017, 3018, 3019, 3020, 3021, 3022, 3023, 3024, 3025

0003.00--the following census blocks:

1024, 2000, 2001, 2002, 2003, 2004, 2005, 2006, 2007, 2008, 2009, 2010, 2011, 2012, 2013, 2014, 2015, 2016, 2017, 2018, 2019, 2020, 2021, 2022, 2023, 2024, 2025, 2026, 2027, 2028, 2029, 2030, 2031, 2032, 2033, 2034, 2035, 2036, 2037, 2038, 2039, 2040, 2041

0005.00--the following census blocks:

2000, 2001, 2002, 2003, 2004, 2005, 2006, 2007, 2008, 2009, 2010, 2011, 2012, 2013, 2014, 2015, 2016, 2017, 2018, 2019, 2020, 2021, 2022, 2023, 2024, 2025, 2026, 2027, 2028, 2029, 2030, 2031, 2032

0008.02--the following census blocks:

1000, 1003, 1004, 1005, 1006, 1007, 1008, 1009, 1010, 1011, 1012, 1013, 1014, 1015, 1016, 1017, 1018, 1019, 1020, 1021, 1022, 1024, 1031, 1032, 1033, 1049, 1053, 1054, 1055, 1056, 1057, 1058, 1059, 1060, 1061, 1062, 1063, 1064, 1065, 1066, 1067, 1068, 1069, 1070, 1071, 1072, 1073, 1074, 1075, 1076, 1077, 1078, 1079, 1080, 1081, 1082, 1083, 1084, 1085, 1086, 1087, 1088, 1089, 1092, 1096, 1097

0008.03--the following census blocks:

2000, 2001, 2002, 2003, 2004, 2005, 2006, 2007, 2008, 2009, 2010, 2011, 2012, 2013, 2014, 2015, 2016, 2017, 2018, 2019, 2020, 3000, 3001, 3002, 3003, 3004, 3005, 3006, 3007, 3008, 3009, 3010, 3011, 3012, 3013, 3014, 3015

0015.02--the following census blocks:

1000, 1001, 1002, 1003, 1004, 1005, 1006, 1007, 1008, 1009, 1010, 1011, 1012, 1013, 1014, 1015, 1016, 1017, 1018, 1019,

RETRIEVED FROM DEMOCRACYDOCKET.COM

1020, 1024, 1025, 1026, 2000, 2002, 2003, 2004, 2005, 2006, 2008, 2009, 2010, 3000, 3001, 3002, 3003, 3004, 3005, 3006, 3007, 3008, 3009, 3010, 3011, 3012, 3013, 3014, 3015, 3016

0025.03--the following census blocks:

1000, 1001, 1002, 1010, 1011, 2000, 2001, 2002, 2003, 2004, 2005, 2006, 2007, 2008, 2009, 2010

0025.04--the following census blocks:

1000, 1001, 1002, 1003, 1004, 1005, 1006, 1007, 1008

0027.01--the following census blocks:

1000, 1001, 1002, 1003, 1004, 1007, 1008, 1009, 1010, 1011, 1014, 1015, 1016, 1017, 2000, 2001, 2002, 2003, 2004, 2005, 2006, 2007, 3000, 3001, 3002, 3003, 3004, 3005, 3006, 3007, 3008, 3009, 3010, 3011, 4000, 4001, 4002, 4003, 4004, 4005, 4006, 4007, 4008, 4009, 4010, 4011, 4012, 4013, 4014, 4015, 4016, 4017, 4018, 4019, 4020, 4021, 4022

0027.02--the following census blocks:

1001, 1002, 1003, 1004, 1005, 1006, 1007, 1008, 1009, 1010, 1011, 1012, 1013, 1014, 2000, 2001, 2002, 2003, 2004, 2005, 2006, 2007, 2008, 2009, 2010, 2011, 2012, 2013, 2014, 3000, 3001, 3002, 3003, 3004, 3005, 3006

0037.00--the following census blocks:

1000, 1001, 1002, 1003, 1004, 1005, 1006, 1007, 1008, 1009, 1010, 1011, 1012, 2017, 3000, 3001, 3002, 3003, 3004, 3005, 3006, 3007, 3008, 3009, 3010, 3011, 3012, 3013, 3014, 3015, 3016, 3017, 3018, 3019, 3020, 3021, 3022, 3023, 3024, 3025, 3026, 3027, 3028, 3029, 3030, 3031, 3032

0038.03--the following census blocks:

1000, 1001, 1002, 1003, 1004, 1005, 1006, 1007, 1008, 1009, 1010, 1011, 1012, 1013, 1014, 1015, 1016, 1017, 1018, 1019, 1020, 1021, 1022, 1023, 1024, 1025, 1026, 1027, 1028, 1029, 1030, 1031, 1032, 1033, 1034, 1035, 1036, 1037, 1038, 1039, 1040, 1041, 1042, 1043, 1044, 1045, 1046, 1047, 1048, 1049, 1050, 2015, 2016, 2024, 2026, 2028, 2029, 2030, 2031, 2032, 2033, 2035, 2038, 2039, 2040, 2041, 2042, 2043, 2044, 2045, 3000, 3001, 3002, 3003, 3004, 3005, 3006, 3007, 3008, 3009, 3010, 3011, 3012, 3013, 3014, 3015, 3016, 3017, 3018, 3019, 3020, 3021, 3022, 3023, 3024, 3025, 3026, 3027, 3028, 3029, 3030, 3031, 3032, 3033, 3034, 3035, 3036, 3037, 3038, 3039, 3040, 3041, 3042, 3043, 3044, 3045, 3046, 3047, 3048, 3049, 3050, 3051, 3052, 3053, 3054, 3055, 3056, 3057, 3058, 3059,

RECEIVED FROM DEMOCRACYDOCKET.COM

3060, 3061, 3062, 3063, 3064, 3065, 3066, 3067, 3068, 3069, 3070, 3071, 3072, 3073, 3074, 3075, 3076, 3077

0038.07--the following census blocks:

1000, 1001, 1004, 2007, 2008

0050.04--the following census blocks:

1012, 1019

0051.06--the following census blocks:

1019, 1020, 1021, 1022, 1023, 1024, 1025, 1026, 1027, 1028, 1030, 1032, 1033, 1034, 1035, 1036, 1037, 1038, 1039, 1040, 1041, 1042, 1043, 1044, 1045, 1046, 1053, 1054, 1055, 1056, 1057, 1065, 1066, 1067, 1068, 1073, 1074, 1075, 3002, 3003, 3004, 3005, 3006, 3007, 3008, 3009, 3010, 3011, 3012, 3013, 3014, 3015, 3016, 3017, 3018, 3019, 3020, 3021, 3022, 3023, 3024, 3025

0051.19--the following census blocks:

1000, 1001, 1002, 1003, 1004, 1005, 1006, 1007, 1008, 1009, 1010, 1011, 1012, 1013, 1014, 1015, 1016, 1017, 1018, 1019, 1020, 1021, 1022, 1023, 1024, 1025, 1026, 1027, 1028, 1029, 1030, 1031, 1032, 1033, 1034, 1035, 1036, 1037, 2003, 2004, 2005, 2006, 2007, 2008, 2009, 2010, 2011, 2014, 2015, 2016, 2017, 2018, 2026, 2027, 2028, 2029, 2030, 2031, 2032, 2033, 2034, 2035, 2036, 2037, 2038, 2039, 2040, 2041, 2042, 2043, 2044, 2045, 2046, 2047, 2048, 3000, 3001, 3002, 3003, 3004, 3005, 3006, 3009, 3010, 3011, 3012, 3013, 3014, 3015, 3016, 3017, 3018, 3019, 3020, 3021, 3022, 3023, 3024, 3025, 3026, 3027, 3028, 3029, 3030, 3031, 3032, 3033, 3034, 3035, 3036, 3037, 3038, 3039, 3040, 3041, 3042, 3043, 3044, 3045, 3046, 3047, 3048, 3049, 3050, 3051, 3052, 3053, 3054, 3055, 3056, 3057, 3058, 3059, 3060, 3061, 3062, 3063, 3064, 3065, 3066, 3067, 3068, 4000, 4001, 4002, 4003, 4004, 4005, 4006, 4007, 4008, 4009, 4010, 4011, 4012, 4013, 4014, 4015, 4016, 4017, 4018, 4019, 4020, 4021, 4022, 4023, 4024, 4025, 4026, 4027, 4028, 4029, 4030, 4031, 4032, 4033, 4034, 4035, 4036, 4037, 4038

0051.22--the following census blocks:

3001, 3003, 3004, 3005, 3006, 3007, 3008, 3009, 3010, 3011, 3012, 3013, 3014, 3019, 3020, 3021, 3022, 3023, 3024, 3025, 3026, 3027, 3028, 3029, 3030, 3031, 3032

0052.14--the following census blocks:

REVIEW FOR DEMOCRACYDOCKET.COM

1000, 1001, 1002, 1003, 1004, 1005, 1006, 1007, 1008, 1009, 1010, 1011, 1012, 1013, 1014, 1015, 1016, 1017, 1018, 1019, 1020, 1021, 1022, 1023, 1024, 1028, 1072, 1073, 1074, 1075, 1076, 1077, 1078, 1079, 1080, 1081, 1082, 1083, 1084, 1085, 1086, 1087, 1088, 1089, 1090, 1091, 1092, 1093, 1094, 1095, 1096, 1097, 1098, 1099, 1100, 1101, 1102, 1103, 1104, 1105, 1106, 1107, 1108, 1109, 1110, 1111, 1112, 1113, 1114, 1115, 1116, 1117, 1118, 1119, 1120, 1121, 1122, 1123, 1124, 1125, 1126, 1127, 1128, 1129, 1130, 1131, 1132, 1133, 1134, 1138, 1139, 1140, 1141, 1142, 1143, 1144, 1158, 1159, 1160, 1161, 1162, 1163, 1166, 1188, 1189, 1190, 1191

0055.02--the following census blocks:

1009, 1010, 1015, 1016, 1064, 1065, 1070, 1071, 1072, 1073, 1074, 1075, 1076, 1077, 1078, 1079, 1080, 1081, 1082, 1083, 1084, 1085, 1086, 1087, 1088, 1089, 1090, 1091, 1092, 1093, 1094, 1096, 1097, 1098, 1099, 1100, 1101, 1102, 1103, 1104, 1105, 1106, 1107, 1108, 1109, 1110, 1111, 1112, 1113, 1114, 1115, 1116, 1117, 1118, 1119, 1120, 1121, 1122, 1123, 1124, 1125, 1126, 1127, 1128, 1129, 1130, 1131, 1132, 1133, 1134, 1135, 1136, 1137, 1138, 1143, 2004, 2005, 2006, 2007, 2008, 2009, 2011, 2012, 2013, 2014, 2015, 2016, 2017, 2018, 2019, 2020, 2021, 2022, 2023, 2024, 2025, 2026, 2027, 2028, 2029, 2030, 2031, 2032, 2033, 2034, 2035, 2036, 2037, 2038, 2039, 2040, 2041, 2042, 2043

STANISLAUS

Whole Tracts in Stanislaus County

0005.13, 0005.14, 0006.01, 0006.02, 0008.03, 0015.00, 0016.01, 0016.03, 0016.04, 0017.00, 0018.00, 0019.00, 0021.00, 0022.00, 0023.02, 0023.03, 0023.04, 0024.01, 0024.02, 0025.03, 0025.04, 0025.05, 0025.06, 0026.02, 0026.03, 0026.04, 0026.05, 0027.01, 0027.02, 0030.03, 0031.00, 0032.01, 0032.03, 0032.04, 0032.05, 0032.06, 0033.00, 0034.00, 0035.01, 0035.02, 0037.00, 0038.02, 0038.03, 0038.04, 0040.00

Partial Tracts in Stanislaus County

0008.07--the following census blocks:

2010, 2011, 2012

0010.02--the following census blocks:

3007, 3008, 3009

0012.00--the following census blocks:

RETRIEVED FROM DEMOCRACYDOCKET.COM

2000, 2001, 2002, 2003, 2004, 2005, 2006, 2007, 2008, 2009, 2010, 2011, 2012, 2013, 2014, 2015, 2016, 2017, 2018, 2019, 2020, 2021, 2022, 2023, 2024, 3001, 3002, 3006, 3007, 3011, 3012, 3013, 3014, 3015, 3016, 3017, 3018, 3019, 3020, 3021, 3022, 3023, 3024, 3025, 3026, 3027, 3028, 3029, 3030, 3031, 3032, 3033, 3034, 3035, 3036, 3037, 3038, 3039, 3040, 3041, 3042, 3043, 3044, 3045, 3046

0013.00--the following census blocks:

2007, 2008, 2009, 2010, 2011, 2012, 2017, 2018, 2019, 2020, 2021, 2022, 2023, 2024, 2025, 2026, 2027, 2028, 2029, 2030

0014.00--the following census blocks:

1012, 1013, 1017, 1018, 1019, 1020, 1021, 2000, 2001, 2002, 2003, 2004, 2005, 2006, 2007, 2008, 2009, 2010, 2011, 2012, 2013, 3000, 3001, 3002, 3003, 3004, 3005, 3006, 3007, 3008, 3009, 4002, 4003, 4004, 4005, 4012, 4013, 4014, 4015, 4019, 4020, 5000, 5001, 5002, 5003, 5004, 5005, 5006, 5007, 5008, 5009, 5010

0020.02--the following census blocks:

3000, 3001, 3002, 3003, 3004, 3005, 3006, 3007, 3008, 3009, 3010, 3011, 3012, 3013, 3014, 3015, 3016, 3017, 3018, 3019, 3020, 3021, 3022, 3023, 3024, 3025, 3026, 3027, 3028, 3029, 3030, 3031, 3032, 3033, 3034, 3035, 3036, 3037, 3038, 3039, 3040, 3041, 3042, 3043, 3044, 3045, 3046, 3047

0020.04--the following census blocks:

1001, 1002, 1003, 1004, 1006, 1007, 1008, 1009, 1010, 1011, 2000, 2001, 2002, 2003, 2004, 2005, 2006, 2007, 2008, 2009, 2010, 2011, 2012, 2013, 2014, 2015, 3000, 3001, 3002, 3003, 3004, 3005, 3006, 3007, 3008, 3009, 3010, 3011, 3012, 3013, 3014, 3015, 3016, 3017, 3018, 3019, 3020, 3021, 3022, 3023, 3024, 3025, 3026, 3027, 4000, 4001, 4002, 4003, 4004, 4005, 4006, 4007, 4008, 4009

0020.05--the following census blocks:

1000, 1002, 1003, 1004, 1005, 1006, 1007, 1008, 1009, 1010, 1011, 1012, 1013, 1014, 1015, 2000, 2002, 2003, 2004, 2006, 2007, 2008, 2009, 2010, 2011, 2012, 2013, 2014

0029.01--the following census blocks:

5032

0030.02--the following census blocks:

1000, 1001, 1002, 1003, 1004, 1005, 1006, 1007, 1008, 1009, 1010, 1011, 1012, 1013, 1014, 1015, 1016, 1017, 1018, 1019,

RECEIVED FROM DEMOCRACYDOCKET.COM

1020, 1021, 1022, 1023, 1024, 1025, 1026, 1027, 1028, 1029, 1030, 1031, 1032, 1033, 1034, 1035, 1036, 1037, 1038, 1039, 2000, 2001, 2002, 2003, 2004, 2005, 2006, 2007, 2008, 2009, 2010, 2011, 2012, 2013, 2014, 2015, 2016, 2017, 2018, 2019, 2020, 2021, 2022, 2023, 2024, 2025, 2026, 2027, 2028, 2029, 2030, 2031, 2032, 2033, 3000, 3001, 3002, 3003, 3004, 3005, 3006, 3007, 3008, 3009, 3010, 3011, 3012, 3013, 3014, 3015, 3016, 3017, 3018, 3019, 3020, 3021, 3022, 3023, 3024, 3025, 3026, 3027, 3028, 3029, 3030, 3031, 3032, 3033, 3034, 3035, 3036, 3037, 3038, 3039, 3040, 3041, 4001, 4002, 4003, 4004, 4005, 4006, 4007, 4008, 4009, 4010, 4011, 4012, 4013, 4014, 4015

0030.04--the following census blocks:

1003, 1004, 1009, 2000, 2001, 2002, 2003, 2004, 2005, 2006, 2007, 2008, 2009, 2010

0036.03--the following census blocks:

1000, 1001, 1002, 1003, 1004, 1005, 1006, 1007, 1008, 1009, 1010, 1011, 1012, 1013, 1014, 1015, 1016, 1017, 1018, 1019, 1020, 1021, 1022, 1023, 1024, 1025, 1026, 1027, 1028, 1029, 1030, 1031, 1032, 1033, 2000, 2001, 2002, 2003, 2004, 2005, 2006, 2007, 2008, 2009, 2010, 2011, 2012, 2013, 2014, 2015, 2016, 2017, 2018, 2019, 2020, 2021, 2022, 2023, 2024, 2025, 2026, 2027, 2028, 2029, 3006, 3007, 3012, 3013, 3014, 3015, 3016, 3017, 3018, 3019, 3020, 3021, 3022, 3023, 3024, 3025, 3026, 3027, 3028, 3029, 3030, 3031, 3032, 3033, 3034, 3035, 3036, 3037, 3038, 3039, 3042, 3043, 3044, 4000, 4001, 4002, 4003, 4004, 4005, 4006, 4007, 4008, 4009, 4010, 4011, 4012, 4013, 4014, 4015, 4016, 4017, 4018, 4019, 4020, 4021, 4022, 4023, 4024, 4025, 4026, 4027, 4028, 4029, 4030, 4031, 4032, 4033, 4034, 4035, 4036, 4037, 4038, 4039, 4040, 4041, 4042, 4043, 4044, 4045, 4046, 4047, 4048, 4049, 4050, 4051, 4052, 4053

0036.12--the following census blocks:

1016, 1017

0038.05--the following census blocks:

1000, 1001, 1002, 1005, 1006, 1007, 1008, 1009, 1010, 1011, 1012, 1013, 1014, 1015, 1016, 1017, 1018, 1019, 1020, 1021, 1022, 1023, 1024, 1025, 1026, 1027, 1028

0039.04--the following census blocks:

RETRIEVED FROM DEMOCRACYDOCKET.COM

1029, 1030, 1031, 2000, 2001, 2002, 2003, 2004, 2005, 2006, 2007, 2008, 2009, 2010, 2011, 2012, 2013, 2014, 2015, 2016, 2017, 2018, 2019, 2020, 2021, 2022, 2023, 2024, 2025, 2026, 2027, 2028, 2029, 2030, 2031, 2032, 2033, 2034, 2035, 2036, 2037, 2038, 2039, 2040, 2041, 2042, 2043, 2044, 2045, 2046, 2047, 3000, 3001, 3002, 3003, 3004, 3005, 3006, 3007, 3008, 3009, 3010, 3011, 3012, 3013, 3014, 3015, 3016, 3017, 3018, 3019, 3020, 4002, 4003, 4004, 4005, 4006, 4007, 4008, 4009, 4010, 4011, 4012, 4013, 4015, 4016, 4017, 4018, 4020, 4021

0039.05--the following census blocks:

4011

0039.06--the following census blocks:

2000, 2001, 2002, 2003, 2004, 2005, 2006, 2007, 2008, 2009, 2010, 2011, 2012, 2013, 2014, 2015, 2016, 2017, 2018, 3000, 3001, 3002, 3003, 3004, 3005, 3006, 3007, 3008

0039.07--the following census blocks:

4013, 4015

0039.08--the following census blocks:

1000, 1001, 1002, 1003, 1004, 1005, 1006, 1007, 1008, 1009, 1010, 1011, 1012, 1013, 1014, 2003, 2004

0039.09--the following census blocks:

1002, 1003, 1004, 1010, 1012, 1013, 2002, 2006, 2007, 2008, 2009, 2010

21414. Congressional District 14 consists of the following:

Partial Counties in Congressional District 14

ALAMEDA

Whole Tracts in Alameda County

4311.00, 4312.00, 4351.02, 4351.03, 4351.04, 4352.00, 4353.00, 4354.00, 4355.00, 4356.01, 4356.02, 4357.00, 4358.00, 4359.00, 4360.00, 4361.00, 4362.00, 4363.01, 4363.02, 4364.02, 4364.03, 4364.04, 4365.00, 4366.01, 4366.02, 4367.00, 4368.00, 4369.00, 4370.00, 4371.01, 4371.02, 4372.00, 4373.00, 4374.00, 4375.00, 4376.00, 4377.01, 4377.02, 4378.00, 4379.00, 4380.00, 4381.00, 4382.01, 4382.03, 4382.04, 4383.00, 4384.00, 4401.00, 4402.00, 4403.01, 4403.04, 4403.05, 4403.06, 4403.07, 4403.08, 4403.31, 4403.32, 4403.33, 4403.34, 4403.36, 4403.37, 4403.38, 4411.00, 4412.00, 4413.01, 4413.02, 4414.01, 4414.02, 4415.01, 4415.21, 4415.22, 4415.23, 4417.02, 4418.00, 4419.21, 4419.23, 4419.24, 4419.26, 4419.27, 4419.28, 4419.29, 4420.00, 4421.00, 4422.00, 4423.01, 4423.02, 4424.00, 4425.01, 4425.02, 4426.01, 4426.02,

RECEIVED FROM DEMOCRACYDOCKET.COM

4430.01, 4501.01, 4501.02, 4502.00, 4503.00, 4504.00, 4505.01, 4506.01, 4506.03, 4506.04, 4506.05, 4506.06, 4506.07, 4506.08, 4506.09, 4507.01, 4507.41, 4507.42, 4507.43, 4507.44, 4507.45, 4507.46, 4507.50, 4507.51, 4507.52, 4511.02, 4511.03, 4511.04, 4512.01, 4512.02, 4513.00, 4514.01, 4514.03, 4514.04, 4515.01, 4515.03, 4515.04, 4515.05, 4515.06, 4516.01, 4516.02, 4517.01, 4517.03, 4517.04

Partial Tracts in Alameda County

4309.00--the following census blocks:

1005, 1006

4310.00--the following census blocks:

1001, 1005, 1006, 1007, 1008, 1009, 1010, 1011, 1012, 1013, 1014, 1015, 1016, 1017, 1018, 2000, 2001, 2002, 2005, 2009, 2010, 2011, 2012

4331.02--the following census blocks:

1022, 1023, 1024, 1025, 1031, 2002, 2004, 2005, 2006, 2007, 2008, 2009, 2010, 2011, 2012, 2013, 2014, 2016, 2017, 2018, 2019, 2020

4332.00--the following census blocks:

1000, 1001, 1002, 1003, 1004, 1005, 1006, 1007, 1008, 1009, 1010, 1011, 1012, 1013, 1014, 1015, 1016, 1017, 1018, 1019, 1020, 1021, 2000, 2001, 2002, 2003, 2004, 2005, 2006, 2007, 2008, 2009, 2010, 2011, 2012, 2013, 2014, 3000, 3001, 3002, 3003, 3004, 3005, 3006, 3007, 3008, 3009, 3010, 3011

4333.00--the following census blocks:

1009

4334.00--the following census blocks:

4010, 4011

4335.00--the following census blocks:

1004, 1005, 1007, 1008, 1009, 1010, 1011, 1012, 2006, 2007, 2008, 2009, 2010, 2011, 2012, 2013, 3000, 3001, 3002, 3003, 3004, 3005, 3006, 3007, 3008, 3009, 3010, 3011, 3012, 3013, 3014, 3015, 4000, 4001, 4002, 4003, 4004, 4005, 4006, 4007, 4008, 4009, 4010, 4011, 4012

4336.00--the following census blocks:

1006, 1008, 1009, 1010, 1011, 1012, 1013, 2000, 2001, 2002, 2003, 2004, 2005, 2006, 2007, 2008, 2009, 2010, 2011, 2012, 2013, 2014, 2015, 2016, 2017, 2018, 2019, 2020, 2021, 2022, 2023, 2024, 3000, 3001, 3002, 3003, 3004, 3005, 3006, 3007,

RETRIEVED FROM DEMOCRACYDOCKET.COM

3008, 3009, 3010, 3011, 3012, 3013, 3014, 4000, 4001, 4002, 4003, 4004, 4005, 4006, 4007, 4008

4338.02--the following census blocks:

2009, 2010, 2011, 2012, 2013, 2014

4415.03--the following census blocks:

3000, 3001, 3002, 3003, 3004, 3005, 3006, 3007, 3008, 3009, 3010, 3011, 3012, 3013, 3014, 3015, 4000, 4001, 4002, 4003, 4004, 4005, 4006, 4007, 4008, 4009, 4010, 4011, 4012, 4013, 4014, 4015, 4016, 4017, 4018, 4019, 4020, 4021, 4022, 4023, 4024, 4025, 4026, 4027, 4028, 4029, 4030, 4031, 4033, 4034, 4036, 4037, 4038, 4039, 4040, 4041, 4042, 4043, 4044, 4045, 4046, 4047, 4048, 4049, 4050, 4051, 4052, 4053, 4054, 4055, 4056, 4057, 4058, 4059, 4060, 4061, 4062, 4063, 4064, 4065, 4066, 4067, 4068, 4069, 4070, 4071

4415.24--the following census blocks:

1000, 1001, 1002, 1003, 1004, 1005, 1006, 1007, 1008, 1009, 1010, 1011, 1012, 1013, 1014, 1015, 1016, 1017, 1018, 1019, 1020, 1021, 2000, 2001, 2002, 2003, 2004, 2006, 2010, 2012, 2013, 2014, 2015, 2016

4416.01--the following census blocks:

1000, 1001, 1002, 1003, 1004, 1005, 2000, 2001, 2002, 2003, 2004, 2005, 2006, 2007, 2008, 2009, 2010, 2011, 2012, 3000, 3001, 3002, 3003, 3004, 3006, 3007, 3008, 3009, 3010, 3011, 3012

4416.02--the following census blocks:

1000, 1001, 1002, 1003, 1004, 1005, 1006, 1007, 1008, 1009, 1010, 1011, 1012, 2000, 2001, 2002, 2003, 2004, 2005, 2006, 2007, 2008, 2009, 2010, 2011, 2012, 2013, 2014, 2015, 2016, 2017, 2018, 2019, 2020, 2021, 2022, 3000, 3001, 3002, 3003, 3004, 3005, 3006, 3007, 3008, 3010, 3011, 3012, 3013, 3014, 3015, 3016, 3017, 3018, 3019

4417.01--the following census blocks:

1000, 1001, 1002, 1003, 1004, 1005, 1006, 1007, 1008, 1009, 1010, 1011, 1012, 1013, 1014, 1015, 1016, 1017, 1018, 1019, 1020, 1021, 1022, 1023, 1024, 1025, 1026, 1027, 1028, 1029, 1030, 2000, 2001, 2002, 2003, 2004, 2005, 2006, 2007, 2009

4427.00--the following census blocks:

1000, 1001, 1002, 1003, 1004, 1005, 1006, 1007, 1008, 2000, 2001, 2002, 2003, 2004, 2005, 2006, 2007, 2008, 3000, 3001, 3002, 3003, 3004, 3005, 3006, 3008

RECEIVED FROM DEMOCRACYDOCKET.COM

4428.00--the following census blocks:
1000, 1001, 1002, 1003, 1004, 1005, 1006, 1007, 1008, 1009, 1010, 1011, 1012, 1013, 1014, 1015, 1017
4429.00--the following census blocks:
1000, 1001, 1002, 1003, 1004, 1005, 1006, 1007, 1008, 1009, 1010, 1011, 1012, 1013, 1014, 1015, 2000, 2001, 2002, 2003, 2004, 2005, 2006, 2007, 2008, 2009, 2010, 2011, 2012, 2013, 2014, 2015, 2016, 2017, 3000, 3001, 3002, 3003, 3004, 3005, 3006, 3007, 3008, 3009, 4000, 4001, 4002, 4003, 4004, 4005, 4006, 4007, 4008, 4009, 4010, 4011, 4012, 4013, 4014
4430.02--the following census blocks:
2000, 2001, 2002, 2003, 2004, 2005, 2006, 2007, 2008, 2009, 2011, 2012, 2013, 2014, 2015, 2016, 2017, 3000, 3001, 3002, 3003, 3004, 3005, 3006, 3007, 3008, 3009, 3010, 3011, 3012, 3013, 3014, 3015, 3016, 3017, 3018
4431.03--the following census blocks:
3000, 3001, 3002, 3003, 3004, 3005, 3006, 3007, 3008, 3010, 3016
4431.04--the following census blocks:
2000, 2002, 3000, 3001, 3002, 3003, 3004, 3005, 3006, 3007, 3008, 3009, 3010, 3011, 3012, 4000, 4001, 4002, 4003, 4004, 4005, 4006, 4007, 4008, 4009, 4010
4505.02--the following census blocks:
1000, 1001, 1002, 1003, 1004, 1005, 1006, 1007, 1009, 1010, 1011, 1012, 1013, 1014, 1015, 1016, 1017, 1018, 1019, 1020, 2000, 2001, 2002, 2003, 2004, 2005, 2006, 2007, 2008, 2010, 2011, 2012, 2013, 2014, 2015, 2016, 2017, 2018, 2019, 2020, 2021, 2022, 2023, 2024, 2025, 2026, 2027, 2028, 2029, 2030, 2031, 2032, 2033, 2034, 2035, 2036, 2037, 2038, 2039, 2040, 2041, 2042
9900.00--the following census blocks:
0007, 0008, 0012, 0013, 0014, 0015

21415. Congressional District 15 consists of the following:
Partial Counties in Congressional District 15
SAN FRANCISCO
Whole Tracts in San Francisco County
0255.01, 0256.00, 0257.02, 0258.00, 0259.00, 0260.01, 0260.02, 0260.03, 0260.04, 0261.00, 0262.01, 0262.02, 0263.01, 0263.02, 0263.03, 0264.01, 0264.02, 0264.03, 0264.04, 0312.02, 0314.01, 0314.02, 0605.02, 9805.01

RECEIVED FROM DEMOCRACYDOCKET.COM

Partial Tracts in San Francisco County

0255.02--the following census blocks:

1001, 1002, 1003, 1004, 1005, 1006, 1007, 1008, 1009, 1010, 1011, 1012, 1013, 2000, 2001, 2002, 2003, 2004, 2005, 2006, 2007, 2008, 2009, 2010, 2011, 2012, 2013, 2014, 2015, 2016, 2017, 3010, 3011, 3015, 3016, 3017, 3018, 3019, 3020, 3021, 3022, 3023

0257.01--the following census blocks:

1000, 1001, 1002, 1003, 1004, 1005, 1006, 2001, 2002, 2003, 2004, 2005, 2006, 2007, 2008, 2009, 2010, 2011, 2012, 2013, 2014, 3000, 3001, 3002, 3003, 3004, 3005, 3006, 3007, 3008, 3009, 3010, 3011, 3012

0312.01--the following census blocks:

1001, 1002, 1003, 1004, 1005, 1006, 1007, 1008, 1009, 4000, 4001, 4002, 4003, 4004, 4005

0313.01--the following census blocks:

1001, 2000, 2001, 2002, 3000, 3001, 3002, 3003, 3004, 3005, 3006, 3007, 3008, 3009

0313.02--the following census blocks:

1000, 1001, 1002, 1003, 1004, 1005, 1006, 1007, 2000, 2001, 3000, 3001, 3002, 3003, 3004, 3009, 3010, 3011, 3012, 3013, 3014

0610.00--the following census blocks:

1000, 1001, 1002, 1003, 1004, 1005, 1006, 1007, 1008, 1009, 1010, 1011, 1012, 1013, 1014, 1015, 1016, 2009, 2010

SAN MATEO

Whole Tracts in San Mateo County

6001.00, 6002.00, 6003.00, 6004.01, 6004.02, 6005.01, 6005.02, 6006.00, 6007.01, 6007.02, 6008.00, 6009.00, 6010.00, 6011.00, 6012.00, 6013.01, 6013.02, 6014.00, 6015.01, 6015.02, 6016.01, 6016.03, 6016.04, 6016.05, 6017.00, 6018.00, 6019.01, 6019.02, 6020.01, 6020.02, 6021.00, 6022.01, 6022.02, 6023.00, 6024.00, 6025.00, 6026.01, 6026.02, 6037.00, 6038.01, 6038.02, 6039.00, 6040.00, 6041.02, 6041.03, 6041.04, 6042.00, 6044.00, 6045.00, 6046.00, 6047.00, 6048.00, 6049.00, 6050.00, 6051.00, 6052.00, 6053.00, 6054.00, 6055.01, 6055.02, 6056.00, 6058.00, 6059.01, 6059.02, 6060.00, 6061.00, 6062.01, 6062.02, 6063.00, 6064.00, 6065.00, 6066.00, 6067.00, 6068.00, 6069.00, 6070.00, 6071.00, 6072.00, 6073.00, 6074.00, 6075.00, 6076.00, 6077.01, 6077.02, 6078.00, 6079.00, 6080.01, 6080.02, 6080.13, 6080.23, 6080.24,

RECEIVED FROM DEMOCRACYDOCKET.COM

6080.25, 6081.00, 6082.00, 6083.00, 6084.00, 6085.01, 6085.02, 6086.00, 6087.00, 6088.00, 6089.00, 6090.00, 6091.00, 6092.01, 6092.02, 6093.00, 6094.00, 6095.00, 6096.01, 6096.02, 6098.00, 6099.00, 6100.00, 6101.00, 6102.01, 6102.02, 6102.03, 6103.02, 6103.03, 6103.04, 6104.00, 6105.00, 6106.01, 6106.02, 6107.00, 6108.00, 6109.01, 6109.02, 6110.00, 6111.00, 6112.00, 6116.00, 6117.00, 6118.00, 6119.01, 6119.02, 6120.01, 6120.02, 6121.02, 6140.00, 9843.00

Partial Tracts in San Mateo County

6057.00--the following census blocks:

1000, 1001, 1002, 1003, 1004, 1005, 1006, 1007, 1008, 1009, 1010, 1011, 1012, 1013, 1014, 1015, 1016, 1017, 1018, 1019, 1020, 1021, 1022, 1023, 1024, 1025, 1026, 2000, 2001, 2002, 2003, 2004, 2005, 2006, 2007, 2008, 2009, 2010, 2011, 2012, 2013, 2014, 2015, 2016, 2017, 2018, 2019, 3000, 3001, 3002, 3003, 3004, 3005, 3006, 3007, 3008, 3009, 3010, 3011, 3012, 3013, 3014, 3015, 3016, 3017, 3018, 3019, 4000, 4001, 4002, 4003, 4004, 4005, 4006, 4007, 4008, 4009, 4010, 4011, 4012, 4013, 4014, 4015, 4016, 4017, 4018, 4019, 4020, 4021, 4022, 4023

6096.03--the following census blocks:

1000, 1007, 1008, 1009, 1010, 1011, 1012, 1014, 2000, 2001, 2002, 2003, 2004, 2005, 2006, 2007, 2008, 2009, 2010, 2011, 3000, 3001, 3002, 3003, 3004, 3005, 3006, 3007, 3008, 3009, 3010, 3011, 3012, 3013, 3014, 3015, 3016, 3017, 3018, 3019, 3020, 4000, 4001, 4002, 4003, 4004, 4005, 4006, 4007, 4008

6097.00--the following census blocks:

1000, 1001, 1002, 1003, 1004, 1005, 1006, 1007, 1008, 1009, 1010, 1011, 1012, 1013, 1014, 1015, 1016, 1017, 1018, 1019, 1020, 1021, 1022, 1023, 1024, 1025, 1026, 1027, 1028, 1029, 2000, 2001, 2002, 2003, 2004, 2005, 2006, 2007, 2008, 2009, 2010, 2011, 2012, 2013, 2014, 2015, 2016, 2017, 2018, 2019, 2020, 2021, 2022, 2023, 2024, 2025, 2026, 2027, 2028, 2029, 2030, 2031, 2032, 2033, 2034, 2035, 2036, 2037, 2038, 2039, 2040, 2041, 2042, 2043, 2044, 2045, 2046, 2047, 2048, 2049

6113.00--the following census blocks:

1000, 1004, 1005, 1025, 2001, 2006, 2007, 2008, 2009, 2010, 2013, 2018, 2019, 4000, 4001, 4002, 4003, 4004, 4005, 4006, 4007, 4008, 4009, 4010, 4011, 4012, 4013, 4014, 4015, 4016, 4017

RETRIEVED FROM DEMOCRACYDOCKET.COM

6115.00--the following census blocks:
2000, 2001, 2002, 2003, 2004
6121.01--the following census blocks:
1000, 1001, 1002, 1003, 1004, 1005, 1006, 1008, 2000, 2001, 2002, 2003, 2004, 2005, 2006, 2007, 3000, 3001, 3002, 3003, 3004, 3005, 3006
6135.01--the following census blocks:
2000, 2004, 2012, 2014
6139.00--the following census blocks:
1000, 1001, 1002, 1003, 1004, 1005, 1006, 1009, 4000, 4002, 4003, 4004, 4005, 4013, 4014, 4015
9901.00--the following census blocks:
0001, 0002, 0003, 0004, 0005, 0006, 0007, 0008, 0009, 0010, 0011, 0012, 0013, 0014, 0015, 0016, 0017, 0018, 0019, 0020, 0021, 0022, 0023, 0024, 0025, 0026, 0027, 0034
21416. Congressional District 16 consists of the following:
Partial Counties in Congressional District 16
SAN MATEO
Whole Tracts in San Mateo County
6027.00, 6028.00, 6029.00, 6030.00, 6031.00, 6032.00, 6033.00, 6034.00, 6114.00, 6125.00, 6126.00, 6127.00, 6128.00, 6129.00, 6130.00, 6132.00, 6133.00, 6134.00, 6135.02, 6136.00, 6137.01, 6137.02, 6138.00
Partial Tracts in San Mateo County
6057.00--the following census blocks:
3020
6096.03--the following census blocks:
1001, 1002, 1003, 1004, 1005, 1006, 1013
6097.00--the following census blocks:
1030, 1031
6113.00--the following census blocks:
1001, 1002, 1003, 1006, 1007, 1008, 1009, 1010, 1011, 1012, 1013, 1014, 1015, 1016, 1017, 1018, 1019, 1020, 1021, 1022, 1023, 1024, 2000, 2002, 2003, 2004, 2005, 2011, 2012, 2014, 2015, 2016, 2017, 2020, 2021, 2022, 2023, 2024, 2025, 2026, 2027, 2028, 2029, 2030, 2031, 3000, 3001, 3002, 4018
6115.00--the following census blocks:
1000, 1001, 1002, 1003, 1004, 1005, 1006, 1007, 1008, 2005, 2006, 2007, 2008, 2009, 2010, 2011, 2012, 2013, 2014, 2015, 2016, 2017, 2018, 2019, 2020, 2021, 2022, 2023, 2024, 2025,

RECEIVED FROM DEMOCRACYDOCKET.COM

2026, 2027, 3000, 3001, 3002, 3003, 3004, 3005, 3006, 3007, 3008, 3009, 3010, 3011, 3012, 3013, 3014, 3015, 3016, 3017, 3018, 3019

6121.01--the following census blocks:

1007

6135.01--the following census blocks:

1000, 1001, 1002, 1003, 1004, 1005, 1006, 1007, 1008, 1009, 1010, 1011, 1012, 1013, 1014, 1015, 1016, 1017, 1018, 1019, 2001, 2002, 2003, 2005, 2006, 2007, 2008, 2009, 2010, 2011, 2013, 2015, 2016, 2017, 2018, 2019, 2020, 2021, 2022, 2023, 2024, 2025, 2026, 2027, 2028, 2029, 2030, 2031, 2032, 2033, 2034, 2035, 2036, 2037, 2038, 2039, 2040, 2041, 2042, 2043, 2044, 2045, 2046, 2047, 2048, 2049, 2050, 2051, 2052, 2053, 2054, 2055, 2056, 2057, 2058, 2059, 2060, 2061, 2062, 2063, 2064

6139.00--the following census blocks:

1007, 1008, 1010, 1011, 2000, 2001, 2002, 2003, 2004, 2005, 2006, 2007, 2008, 2009, 2010, 2011, 2012, 2013, 3000, 3001, 3002, 3003, 3004, 3005, 3006, 3007, 3008, 3009, 3010, 3011, 3012, 4001, 4006, 4007, 4008, 4009, 4010, 4011, 4012, 5000, 5001, 5002, 5003, 5004, 5005, 5006, 5007, 5008, 5009, 5010, 5011, 5012, 5013, 5014

9901.00--the following census blocks:

0028, 0029, 0030, 0031, 0032, 0033, 0035

SANTA CLARA

Whole Tracts in Santa Clara County

5021.01, 5021.03, 5021.04, 5022.02, 5022.03, 5022.04, 5025.00, 5026.01, 5026.03, 5026.04, 5027.01, 5027.03, 5027.04, 5028.00, 5029.01, 5029.02, 5029.03, 5029.06, 5029.07, 5029.08, 5029.09, 5029.10, 5030.01, 5030.02, 5031.05, 5031.10, 5031.11, 5031.17, 5031.18, 5031.24, 5031.25, 5031.26, 5032.11, 5032.12, 5032.13, 5032.17, 5032.19, 5032.20, 5032.21, 5032.22, 5033.04, 5033.37, 5034.01, 5034.02, 5046.01, 5064.02, 5065.02, 5065.03, 5065.04, 5066.01, 5066.03, 5066.04, 5066.06, 5067.01, 5067.02, 5067.03, 5068.01, 5068.02, 5068.03, 5068.04, 5069.00, 5070.02, 5070.03, 5070.04, 5071.00, 5072.03, 5072.05, 5072.06, 5073.01, 5073.02, 5074.01, 5074.02, 5075.00, 5091.08, 5091.09, 5091.11, 5092.01, 5092.02, 5093.02, 5093.03, 5093.04, 5094.01, 5094.03, 5094.04, 5095.00, 5096.00, 5097.00, 5098.01, 5098.02, 5099.01, 5099.02, 5100.02, 5101.00, 5102.00, 5103.00, 5104.00, 5105.00, 5106.00,

RECEIVED FROM DEMOCRACYDOCKET.COM

5107.00, 5108.01, 5108.02, 5108.03, 5109.00, 5110.00, 5111.00, 5112.00, 5113.01, 5113.02, 5114.00, 5115.01, 5115.02, 5116.08, 5116.09, 5117.01, 5117.02, 5117.04, 5117.05, 5119.15, 5130.00

Partial Tracts in Santa Clara County

5020.01--the following census blocks:

3023, 3024

5020.02--the following census blocks:

3031, 3032, 3033, 3036, 3038, 3039, 3040

5024.00--the following census blocks:

3000, 3001, 3002, 3003, 3004, 3005, 3006, 5002, 5003, 5004, 5006, 5007, 5008, 5009, 5010, 5011, 5012, 5013, 5014, 5015, 5016

5030.03--the following census blocks:

1000, 1001, 1002, 1003, 1004, 1005, 1006, 1007, 1008, 1009, 1010, 1011, 1012, 1013, 1014, 1015, 1016, 1017, 1018, 1019, 1020, 1021, 1022, 1023, 1024, 2000, 2001, 2002, 2003, 2004, 2005, 2006, 2007, 2008, 2009, 2010, 2011, 2012, 2013, 2014, 2015, 2016, 3000, 3001, 3002, 3003, 3004, 3005, 3006, 3007, 3008, 3009, 3010, 3011, 3012, 3013, 3014, 3015, 3016, 3017, 3018, 3019, 3020, 3021, 3022, 3023, 3024, 3025, 3026

5031.16--the following census blocks:

1000, 1001, 1002, 1003, 1004, 1005, 1006, 1007, 1008, 1009, 1010, 1011, 1012, 1013, 2000, 2001, 2002, 2003, 2004, 2005, 2006, 2007, 2008, 2009, 2010, 3000, 3001, 3002, 3003, 3004, 3005, 3006, 3007, 3008, 3009, 3010, 3011, 3012, 3013, 3014

5031.21--the following census blocks:

1000, 1001, 1002, 1003, 1004, 1005, 1006, 1007, 1008, 1009, 1010, 1011, 1012, 1013, 1014

5031.22--the following census blocks:

1000, 1001, 1002, 1003, 1004, 1005, 1007, 1008, 1009, 1010, 1011, 1012, 1013, 1014, 1015, 1016, 1017, 1018, 1019, 1020, 1021, 1022, 1023, 1024, 1025, 1026, 1027, 1028, 1029, 1030, 1031, 2000, 2001, 2002, 2003

5031.23--the following census blocks:

1001, 1002, 2000, 2001, 2002, 2003, 2004, 2005, 2006, 2007, 2008, 2009, 2010, 2011, 2012

5031.27--the following census blocks:

1000, 1001, 1002, 1003, 1004, 1005, 1006, 1007, 1008, 1009, 1010, 1011, 1012, 1013, 1014, 1015, 1016, 1017, 1018, 1019, 1020, 1021, 2000, 2001, 2002, 2003, 2004, 2005, 2006, 2007,

RETRIEVED FROM DEMOCRACYDOCKET.COM

2008, 2009, 2010, 2011, 2012, 2013, 2014, 2015, 2016, 2017, 2018, 2019, 2020, 2021, 2022, 2023, 2024, 2025, 2026, 2027, 2028, 2029, 2030, 2031, 2032, 2033, 2034, 2035, 2036, 2037, 2039, 2040

5032.07--the following census blocks:

1000, 1001, 1002, 1003, 1004, 1005, 1006, 2000, 2001, 2002, 2003, 2004, 2005, 2006, 2007, 2008

5032.10--the following census blocks:

1000, 1001, 1002, 1003, 1004, 1005, 1006, 1007, 1008, 1009, 1010

5032.18--the following census blocks:

1000, 1001, 1002, 1003, 1004, 1005, 2000, 2001, 3000, 3001, 3002, 3003, 3004, 3005, 3006, 3007, 3008

5033.05--the following census blocks:

1001, 1002, 1003, 1004, 1005, 1006, 1007, 1008, 1009, 1012, 1013, 1014, 2001, 2002, 2003, 2004, 2005, 2006, 2007, 2008, 2009, 2010, 2011, 3001, 3003, 3004, 3005, 3006, 3007, 3008, 3009, 3010, 3011, 3012, 3013, 3014, 3015

5033.06--the following census blocks:

1001, 1002, 1003, 1004, 1005, 1006, 1007, 1008, 1009, 1010, 1011, 1012, 1013, 1017, 1018, 2000, 2001, 2002, 2003, 2004, 2005, 2006, 2007, 2008, 3000, 3001, 3002, 3003, 3004, 3005, 3006, 3007

5035.04--the following census blocks:

3004, 4002, 4003, 4004, 4007, 4008

5035.06--the following census blocks:

1008

5035.07--the following census blocks:

1010

5036.02--the following census blocks:

3006, 3007

5047.00--the following census blocks:

1001, 1002, 1003, 1004, 1005, 1006, 1007, 1010, 1011, 1012, 1013, 1014, 1015, 1016, 1017, 1018, 1019, 1020, 1021, 1022, 1023, 1024, 1025, 1026, 1027, 1028, 1029, 1030, 1031, 1032, 1033, 1034, 1035, 1036, 1037, 1038, 1039, 1040, 1041, 1042, 1043, 1044, 1045, 1046, 1047, 1048

5062.02--the following census blocks:

2004, 2005, 2006, 2008, 2009, 2010, 2011, 2012, 2014, 2015, 2016, 2017, 2018, 2019, 2020, 2021, 2022, 3000, 3001, 3002,

RECEIVED FROM DEMOCRACYDOCKET.COM

3003, 4000, 4001, 4002, 4003, 4004, 4005, 4006, 4007, 4008, 4009, 4010, 4011, 4012, 4014, 4015, 4016, 4017, 4018, 4019, 4020

5063.02--the following census blocks:

3005, 3006, 3007, 3008

5064.01--the following census blocks:

2000, 2001, 2002, 3000, 3001, 3002, 3003, 3004, 3005, 3006, 3007, 3008, 3009, 3010, 3011, 3012, 3013, 3014, 3015, 4001, 4002, 4003, 4004, 4005, 4006, 4007, 4008, 4009, 4010, 4011, 4012, 4013, 4014

5065.05--the following census blocks:

1000, 1004, 2008, 2009, 2010, 2011, 2012, 2013, 2014, 2015, 2016, 2017, 2018, 2019, 2020, 2021

5066.05--the following census blocks:

1007, 1008, 1009, 1010, 1011, 1012, 1013, 1014, 1015, 1016, 1017, 1018, 2006, 2007, 2008, 2009, 2010, 2011

5076.00--the following census blocks:

1000, 1001, 1002, 1003, 1004, 1005, 1006, 1007, 1008, 1010, 1012, 1013, 1014, 1015, 1016, 1017, 1018, 1020, 1021, 1022, 2000, 2001, 2002, 2003, 2004, 2005, 2006, 2007, 2008, 2009, 2010, 2011, 2012, 2013, 2014, 2015, 2016, 2017, 3000, 3001, 3002, 3003, 3004, 3005, 3006, 3007, 3008, 3009, 3010, 4000, 4001, 4002, 4003, 4004, 4005, 4006, 4007, 4008, 4009

5077.02--the following census blocks:

3005, 3006, 3008, 3015, 3016

5077.04--the following census blocks:

1000, 1001, 1002

5077.05--the following census blocks:

2011, 2012, 2013, 2015, 2016, 3001

5078.05--the following census blocks:

1003, 1006, 1008, 1009, 1010

5079.03--the following census blocks:

1002, 1003, 1004, 1005, 1007, 1008, 1009, 1010, 1011, 1012, 1013, 1014, 1015, 1016

5079.04--the following census blocks:

2005, 2006, 2007, 2008, 2009, 2010, 2011, 2012, 2013, 2014, 2015, 2016

5079.05--the following census blocks:

3000, 3001, 3002, 3003, 3004, 3005, 3006, 3008, 3009, 3010, 3011, 3013, 3014

RECEIVED FROM DEMOCRACYDOCKET.COM

5079.06--the following census blocks:
3003, 3004, 3005, 3006, 3007, 3008, 4001, 4002, 4003, 4005, 4006, 4007, 4008, 4009, 4010
5084.01--the following census blocks:
5004, 5005, 5006, 5007
5091.02--the following census blocks:
2003
5091.07--the following census blocks:
1003
5091.10--the following census blocks:
1001, 1002, 1003, 1004, 1005, 1006, 1007, 1008, 1009, 1010, 1011, 2000, 2001, 2002, 2003
5100.01--the following census blocks:
1000, 1001, 1002, 1003, 1005, 1006, 1007, 1008, 1009, 2000, 2001, 2002, 2003, 2004, 2005, 2006, 2007, 2008, 2009, 2010, 2011, 2012, 2013, 2014, 2015, 2016, 2017, 2018, 3000, 3001, 3002, 3003, 3004, 3005, 3006, 3007, 3008, 4000, 4001, 4002, 4003, 4004, 4005, 4006, 4007, 4008, 4009, 4010, 4011, 5000, 5001, 5002, 5003, 5004, 5005, 5006, 5007, 5008, 5009, 6000, 6001, 6002, 6003, 6004, 6005, 6006
5117.07--the following census blocks:
1000, 1001, 1002, 1003, 1004, 1005, 1006, 1007, 1008, 1009, 1010, 1019, 1021, 1022, 1023, 1025, 1026, 1027, 1028, 1029, 1030, 1031, 1032, 1035, 1038, 1039, 1040, 1041, 1042, 1043, 1044, 1045, 1046, 1048, 1049, 2000, 2001, 2002, 2003, 2004, 2005, 2006, 2007, 2008, 2009, 2010, 2011, 2012, 2013, 2014, 2015, 2016, 2017, 2018, 2019, 2020, 2021, 2022, 2023, 2024, 2025, 2026, 2027, 2028, 2029, 2030, 2031, 2032, 2033, 2034, 2035, 2036, 2037, 2038, 2039, 2041, 2042, 2043, 2044, 2045, 2046, 2047, 2048, 2049, 2050, 2051, 2052, 2053, 2054, 2055, 2056, 2057, 2058, 2059, 2060, 2061, 2062, 2063, 2064, 2065, 2066, 2067, 2068, 2069, 2070, 2071, 2072, 2073, 2074, 2075, 2076, 2077, 2078, 2079, 2080, 2081, 2082, 2083, 2084, 2085, 2086, 2087, 2088, 2089, 2090, 2091, 2092, 2093, 2094, 2095, 2096, 2097, 2098, 2099, 2100, 2101, 2102, 2103, 2104, 2105, 2106, 2107, 2108, 2109
5118.00--the following census blocks:
1000, 1001, 1002, 1003, 1004, 1005, 1006, 1007, 1008, 1009, 1010, 1011, 1012, 1013, 1014, 1015, 1016, 1017, 1018, 1019, 1020, 1021, 1022, 1023, 1024, 1025, 1026, 1027, 1028, 1029,

RETRIEVED FROM DEMOCRACYDOCKET.COM

1030, 1031, 1032, 1033, 1034, 1035, 1036, 1037, 1038, 1039, 1040, 1041, 1042, 1043, 1044, 1045, 1046, 1047, 1048, 1049, 1050, 1051, 1052, 1053, 1054, 1055, 1056, 1057, 1058, 1059, 1060, 1061, 1062, 1063, 2000, 2001, 2002, 2003, 2004, 2005, 2006, 2007, 2008, 2009, 2010, 2011, 2012, 2013, 2014, 2015, 2016, 2017, 2018, 2019, 2020, 2021, 2022, 2023, 2024, 2025, 2026, 2027, 2028, 2029, 2030, 2031, 3002, 3018, 3019, 3021, 3022, 3023, 3024, 3025, 3026, 3033, 3034, 3035, 3036, 3039, 3041, 3043, 3044, 3062, 3063

5119.11--the following census blocks:

1007

5119.13--the following census blocks:

2007, 2015

5119.14--the following census blocks:

2000, 2001, 2002, 2003, 2004, 2005, 2006, 2007, 2008, 2011, 2012, 2013

5119.16--the following census blocks:

1000, 1001, 1002, 1003, 1004, 1005, 1006, 1007, 1008, 1009, 1010, 1011, 1012, 1013, 1014, 1015, 1016, 2000, 2001, 2002, 2003, 2004, 2005, 2006, 2007, 2008, 2009, 2010, 2011, 2012, 2013, 2014, 2015, 2016, 2017, 2018, 2020, 2021, 2022, 2023

5119.18--the following census blocks:

2015

5120.24--the following census blocks:

1007, 1008

5120.27--the following census blocks:

1013, 1014

5120.52--the following census blocks:

1004, 1005, 1007, 1011

21417. Congressional District 17 consists of the following:

Partial Counties in Congressional District 17

ALAMEDA

Whole Tracts in Alameda County

4415.25, 4431.02, 4431.05, 4432.00, 4433.01, 4433.21, 4433.22, 4441.00, 4442.00, 4443.01, 4443.03, 4443.04, 4444.00, 4445.00, 4446.01, 4446.02

Partial Tracts in Alameda County

4415.03--the following census blocks:

1000, 1001, 1002, 1003, 1004, 1005, 1006, 1007, 1008, 1009, 1010, 2000, 2001, 2002, 2003, 2004, 2005, 2006, 2007, 2008,

RETRIEVED FROM DEMOCRACYDOCKET.COM

2009, 2010, 2011, 2012, 2013, 2014, 2015, 2016, 2017, 2018, 2019, 2020, 2021, 2022, 2023, 2024, 2025, 2026, 2027, 2028, 2029, 2030, 2031, 2032, 2033, 2034, 2035, 2036, 2037, 2038, 2039, 2040, 2041, 2042, 2043, 2044, 2045, 2046, 2047, 2048, 2049, 2050, 2051, 2052, 2053, 2054, 2055, 2056, 2057, 2058, 2059, 2060, 2061, 2062, 2063, 2064, 2065, 2066, 2067, 2068, 2069, 2070, 2071, 2072, 2073, 2074, 2075, 2076, 2077, 2078, 2079, 2080, 2081, 2082, 2083, 2084, 2085, 2086, 2087, 2088, 2089, 2090, 2091, 2092, 2093, 2094, 2095, 2096, 2097, 2098, 2099, 2100, 2101, 2102, 2103, 2104, 2105, 2106, 2107, 2108, 2109, 2110, 2111, 2112, 2113, 4032, 4035, 4072, 4073, 4074, 4075, 4076, 4077, 4078, 4079, 4080, 4081, 4082

4415.24--the following census blocks:

2005, 2007, 2008, 2009, 2011

4416.01--the following census blocks:

3005

4416.02--the following census blocks:

3009

4417.01--the following census blocks:

1031, 2008

4427.00--the following census blocks:

3007

4428.00--the following census blocks:

1016

4429.00--the following census blocks:

4015

4430.02--the following census blocks:

1000, 1001, 1002, 2010

4431.03--the following census blocks:

1000, 1001, 1002, 1003, 1004, 1005, 1006, 2000, 2001, 2002, 2003, 2004, 2005, 2006, 2007, 3009, 3011, 3012, 3013, 3014, 3015, 3017

4431.04--the following census blocks:

1000, 1001, 1002, 1003, 1004, 1005, 1006, 1007, 1008, 2001, 2003, 2004, 2005, 2006, 2007, 2008, 2009, 2010, 2011, 2012, 2013, 2014, 2015, 2016

9900.00--the following census blocks:

0016

SANTA CLARA

Whole Tracts in Santa Clara County

RETRIEVED FROM DEMOCRACYDOCKET.COM

5003.00, 5004.00, 5005.00, 5006.00, 5019.01, 5037.08, 5038.03, 5038.04, 5043.07, 5043.11, 5043.14, 5043.15, 5043.16, 5043.17, 5043.18, 5043.19, 5043.20, 5043.21, 5043.22, 5043.23, 5044.10, 5044.11, 5044.12, 5044.13, 5044.14, 5044.15, 5044.16, 5044.18, 5044.21, 5044.22, 5044.23, 5044.24, 5045.05, 5045.06, 5045.07, 5045.08, 5045.09, 5045.10, 5046.02, 5048.02, 5048.05, 5048.06, 5048.07, 5048.08, 5049.02, 5049.03, 5050.06, 5050.07, 5050.10, 5050.11, 5050.12, 5050.13, 5050.14, 5050.15, 5051.00, 5052.02, 5052.03, 5053.01, 5053.02, 5053.03, 5053.04, 5053.05, 5054.01, 5054.02, 5054.03, 5055.00, 5056.00, 5057.00, 5058.00, 5059.01, 5059.02, 5060.00, 5061.01, 5061.02, 5061.03, 5062.03, 5062.04, 5063.01, 5063.04, 5063.05, 5077.01, 5078.06, 5078.07, 5078.08, 5080.03, 5080.04, 5080.05, 5080.06, 5081.01, 5081.02, 5082.03, 5082.04, 5082.05, 5082.06, 5083.01, 5083.03, 5083.05, 5083.06, 5084.03, 5084.04, 5085.03, 5085.05, 5085.07, 5085.08, 5085.09, 5085.10, 5086.01, 5086.02, 5087.05, 5087.06, 5087.07, 5087.08, 5088.00, 5089.00, 5090.01, 5090.02, 5091.06

Partial Tracts in Santa Clara County

5001.00--the following census blocks:

1000, 1001, 1002, 1003

5002.00--the following census blocks:

1004, 1005, 1020, 2003

5008.00--the following census blocks:

1001, 1002, 1003, 1004, 1005, 1006, 1008, 1009, 1010, 1011, 1012, 1013, 1014, 1016, 1017, 1018, 1019, 1020, 1021, 1022, 1023, 1024, 1025, 1026, 1029, 1030, 1031, 1032, 1033, 1034, 1035, 1036, 1037, 1038, 1039, 1040, 1041, 1042, 1043, 1047, 1048

5019.02--the following census blocks:

1000, 1001, 1002, 1003, 1004, 1005, 1006, 1007, 1008, 1009, 1010, 1013, 1014, 1015

5020.01--the following census blocks:

1000, 1001, 1002, 1003, 1004, 1005, 1006, 1007, 1008, 1009, 1010, 1011, 1012, 1013, 1014, 1015, 1016, 1017, 1018, 1019, 1020, 2000, 2001, 2002, 2003, 2004, 2005, 2006, 2007, 2008, 2009, 2010, 2011, 2012, 2013, 2014, 2015, 3000, 3001, 3002, 3003, 3004, 3005, 3006, 3007, 3008, 3009, 3010, 3011, 3012, 3013, 3014, 3015, 3016, 3017, 3018, 3019, 3020, 3021, 3022, 3025, 3026, 3027, 3028, 4000, 4001, 4002, 4003, 4004, 4005, 4006, 4007, 4008, 4009, 4010, 4011, 4012, 4013, 4014, 4015,

RECEIVED FROM DEMOCRACYDOCKET.COM

4016, 4017, 4018, 4019, 4020, 4021, 4022, 4023, 4024, 4025, 4026, 4027, 4028

5020.02--the following census blocks:

1000, 1001, 1002, 1003, 1004, 1005, 1006, 1007, 2000, 2001, 2002, 2003, 2004, 2005, 3000, 3001, 3002, 3003, 3004, 3005, 3006, 3007, 3008, 3009, 3010, 3011, 3012, 3013, 3014, 3015, 3016, 3017, 3018, 3019, 3020, 3021, 3022, 3023, 3024, 3025, 3026, 3027, 3028, 3029, 3030, 3034, 3035, 3037, 3041

5036.01--the following census blocks:

1000, 1001, 1002, 1004, 1005, 1006, 1007, 1008, 1009, 1010, 1011, 1012

5037.09--the following census blocks:

1000, 1001, 1002, 1003, 1004, 1005, 1006, 1007, 1008, 1009, 1010, 1011, 1012, 1013, 1014, 1015, 1016, 1017, 1018, 2000, 2001

5038.02--the following census blocks:

1000, 1001, 1002, 1003, 1004, 1005, 1006, 1007, 1008, 2000, 2001, 2002, 2003, 2004, 2005, 2006, 2007, 2008, 2009, 2010, 2011, 3000, 3001, 3002, 3003, 3004, 3005, 3006, 3007, 3008, 3009, 3010, 3011, 3012, 3013, 4000, 4001, 4002, 4003, 4004, 4005, 4006, 4007, 4011, 4012, 4013, 4014, 4019, 4021, 4023, 4024

5042.01--the following census blocks:

1000, 1001, 1006, 1007, 1012, 1022, 1023, 1026, 1027

5042.02--the following census blocks:

1001, 1008, 2000, 2001, 2002, 2003, 2007

5043.08--the following census blocks:

1000, 1001, 1002, 1003, 1004, 1005, 1006, 1007, 1008, 1009, 1010, 1011, 1012, 1013, 1014, 1015, 1016, 1017, 1018, 1019, 1020, 1021, 1022, 1023, 1024, 1025, 2000, 2001, 2002, 2003, 2004, 2005, 2006, 2007, 2008, 2009, 2010, 2011, 2012, 2013, 2014, 2015, 2016, 2017, 2018, 2022, 2023, 2024, 2025, 2026, 2027, 2028, 2029, 3000, 3001, 3002, 3003, 3004, 3005, 3006, 3007, 3008, 3009, 3010, 3011, 3012, 3013, 3014, 3015

5047.00--the following census blocks:

1000, 1008, 1009

5062.02--the following census blocks:

1000, 1001, 1002, 1003, 1004, 1005, 1006, 1007, 1008, 1009, 1010, 1011, 1012, 1013, 1014, 1015, 1016, 1017, 1018, 1019, 1020, 1021, 2000, 2001, 2002, 2003, 2007, 2013, 4013

RECEIVED FROM DEMOCRACYDOCKET.COM

5063.02--the following census blocks:
1000, 1001, 1002, 1003, 1004, 1005, 1006, 1007, 1008, 1009, 1010, 1011, 1012, 1013, 1014, 1015, 1016, 1017, 1018, 1019, 2000, 2001, 2002, 2003, 2004, 2005, 2006, 2007, 2008, 2009, 2010, 2011, 2012, 3000, 3001, 3002, 3003, 3004, 4000, 4001, 4002, 4003, 4004, 4005
5064.01--the following census blocks:
1000, 1001, 1002, 1003, 1004, 1005, 4000
5065.05--the following census blocks:
1001, 1002, 1003, 2000, 2001, 2002, 2003, 2004, 2005, 2006, 2007
5066.05--the following census blocks:
1000, 1001, 1002, 1003, 1004, 1005, 1006, 2000, 2001, 2002, 2003, 2004, 2005, 2012
5076.00--the following census blocks:
1009, 1011, 1019
5077.02--the following census blocks:
1000, 1001, 1002, 1003, 1004, 1005, 1006, 1007, 1008, 1009, 1010, 1011, 1012, 1013, 2000, 2001, 2002, 2003, 2004, 2005, 2006, 2007, 2008, 2009, 2010, 2011, 2012, 2013, 2014, 3000, 3001, 3002, 3003, 3004, 3007, 3009, 3010, 3011, 3012, 3013, 3014, 3017, 3018
5077.04--the following census blocks:
1003, 1004, 1005, 1006, 1007, 1008, 1009, 1010, 2000, 2001, 2002, 2003, 2004, 2005, 2006, 2007, 2008, 2009, 2010, 2011, 2012, 2013, 2014, 2015, 2016, 2017, 2018, 2019, 2020, 2021, 2022, 2023, 2024, 2025, 2026, 2027, 2028, 2029, 2030, 2031, 2032, 2033, 2034
5077.05--the following census blocks:
1000, 1001, 1002, 1003, 1004, 1005, 1006, 1007, 1008, 1009, 1010, 1011, 1012, 1013, 1014, 1015, 2000, 2001, 2002, 2003, 2004, 2005, 2006, 2007, 2008, 2009, 2010, 2014, 3000, 3002, 3003
5078.05--the following census blocks:
1000, 1001, 1002, 1004, 1005, 1007, 1011, 1012, 1013, 1014, 1015, 1016, 1017, 1018, 1019, 1020, 1021, 2000, 2001, 2002, 2003, 2004, 2005, 2006, 2007, 2008, 2009, 2010, 2011, 2012, 2013, 2014, 2015, 2016, 2017, 2018, 2019, 2020, 2021, 3000, 3001, 3002, 3003, 3004, 3005, 4000, 4001, 4002, 4003, 4004, 4005, 4006, 4007, 4008, 4009, 4010, 4011, 4012, 4013, 4014,

RETRIEVED FROM DEMOCRACYDOCKET.COM

4015, 4016, 4017, 4018, 4019, 4020, 4021, 4022, 4023, 4024, 4025, 4026, 4027, 4028, 4029

5079.03--the following census blocks:

1000, 1001, 1006, 2000, 2001, 2002, 2003, 2004, 2005, 2006, 2007, 2008, 2009, 2010, 2011, 3000, 3001, 3002, 3003, 3004, 3005, 3006, 3007, 3008, 3009, 3010, 3011, 3012, 3013

5079.04--the following census blocks:

1000, 1001, 1002, 1003, 1004, 1005, 1006, 1007, 1008, 1009, 1010, 1011, 1012, 1013, 1014, 2000, 2001, 2002, 2003, 2004, 2017

5079.05--the following census blocks:

1000, 1001, 1002, 1003, 2000, 2001, 2002, 2003, 2004, 2005, 2006, 2007, 2008, 2009, 2010, 2011, 2012, 2013, 2014, 2015, 2016, 2017, 2018, 2019, 2020, 2021, 3007, 3012

5079.06--the following census blocks:

1000, 1001, 1002, 1003, 1004, 1005, 1006, 1007, 1008, 1009, 1010, 2000, 2001, 2002, 2003, 2004, 2005, 2006, 2007, 2008, 2009, 2010, 2011, 2012, 2013, 2014, 3000, 3001, 3002, 4000, 4004

5084.01--the following census blocks:

1000, 1001, 1002, 1003, 1004, 1005, 1006, 1007, 1008, 2000, 2001, 2002, 2003, 2004, 2005, 2006, 2007, 2008, 2009, 3000, 3001, 3002, 3003, 3004, 3005, 3006, 3007, 3008, 4000, 4001, 4002, 4003, 4004, 4005, 4006, 4007, 4008, 4009, 4010, 4011, 4012, 4013, 4014, 5000, 5001, 5002, 5003, 5008, 5009, 5010, 5011, 5012, 5013, 5014, 5015, 5016, 5017, 5018, 6000, 6001, 6002, 6003, 6004, 6005, 6006, 6007, 6008, 6009, 6010, 6011

5091.02--the following census blocks:

1000, 1001, 1002, 1003, 1004, 1005, 1006, 1007, 1008, 1009, 1010, 1011, 1012, 1013, 1014, 1015, 1016, 1017, 1018, 1019, 1020, 1021, 1022, 1023, 1024, 1025, 1026, 1027, 1028, 1029, 1030, 1031, 1032, 1033, 1034, 2000, 2001, 2002, 2004, 2005, 2006, 2007, 2008, 3000, 3001, 3002, 3003, 3004, 3005, 3006, 3007, 3008, 3009

5091.07--the following census blocks:

1000, 1001, 1002, 1004, 1005, 2000, 2001, 2002, 2003, 2004, 3000, 3001, 3002, 3003, 3004, 3005, 3006

5091.10--the following census blocks:

1000, 1012

5100.01--the following census blocks:

RETRIEVED FROM DEMOCRACYDOCKET.COM

1004, 1010
5117.07--the following census blocks:
1011, 1012, 1013, 1014, 1015, 1016, 1017, 1018, 1020, 1024, 1033, 1034, 1036, 1037, 1047, 2040
5135.00--the following census blocks:
1020, 1027, 1064, 1065, 1068, 1069, 1073, 1074
21418. Congressional District 18 consists of the following:
Whole Counties in Congressional District 18
SAN BENITO
Partial Counties in Congressional District 18
FRESNO
Whole Tracts in Fresno County
0080.00, 0081.00
Partial Tracts in Fresno County
0078.01--the following census blocks:
2056, 2057, 2058, 2065, 2066, 2067, 2068, 2069, 2070, 2080, 2081, 2082, 2083, 2084, 2115, 2116, 2117, 2118, 2119, 2120, 2121, 2122, 2127, 2130, 2131, 2132
0078.02--the following census blocks:
2049
0079.03--the following census blocks:
1064, 1090, 1091, 1092, 1093, 1098, 1105, 1106, 1107, 1108, 1109, 1110, 1111, 1112, 1113, 1114, 1115, 1116, 1117, 1118, 1119, 1120, 1121, 1122, 1123, 1124, 1125, 1126, 1127, 1128, 1129, 1130, 1131, 1132, 1133, 1134, 1135, 1136, 1150, 1151, 1152, 1153, 1154, 1155, 1156, 1157, 1158, 1159, 1160, 1161, 1162, 1163, 1164, 1165, 1166, 1167, 1168, 1169, 1170, 1171, 1172, 1173, 1174, 1175, 1176, 1177, 1178, 1179, 1180, 1181, 1183, 1184, 1185, 1186, 1187, 1188, 1189, 1190, 1191, 2000, 2001, 2002, 2003, 2004, 2005, 2006, 2007, 2008, 2009, 2010, 2011, 2012, 2013, 2014, 2015, 2016, 2017, 2018, 2019, 2020, 2021, 2022, 2023, 2024, 2025, 2026, 2027, 2028, 2029, 2030, 2031, 2032, 2033, 2034, 2035, 2036, 2037, 2038, 2039, 2040, 2041, 2042, 2043, 2044, 2045, 2046, 2047, 2048, 2049, 2050, 2051, 2052, 2053, 2054, 2055, 2056, 2057, 2058, 2059, 2060, 2061, 2062, 2063, 2064, 2065, 2066, 2067, 2068, 2069, 2070, 2071, 2072, 2073, 2074, 2075, 2076, 2077, 2078, 2079, 2080, 2081, 2082, 2083, 2084, 2085, 2086, 2087, 2088, 2089, 2090, 2091, 2092, 2093, 2094, 2095, 2096, 2097, 2098, 2099, 2100, 2101, 2102, 2103, 2104, 2105, 2106, 2107, 2108, 2109, 2110,

REPRODUCED FROM DEMOCRACYDOCKET.COM

2111, 2112, 2113, 2114, 2115, 2116, 2117, 2118, 2119, 2120, 2121, 2122, 2123, 2124, 2125, 2126, 2127, 2128, 2129, 2130, 2131, 2132, 2133, 2134, 2135, 2136, 2137, 2138, 2139, 2140, 2141, 2142, 2143, 2144, 2145, 2146, 2147, 2148, 2149, 2150, 2151, 2152, 2153, 2154, 2155, 2156, 2157, 2158

0083.04--the following census blocks:

1023, 1024, 1025, 1026, 1027, 1028, 1029, 1030, 1031, 1032, 1033, 1034, 1035, 1036, 1037, 1038, 1039, 1040, 1041, 1042, 1043, 1044, 1045, 1046, 1047, 1048, 1049, 1050, 1056, 1145, 1146, 1147, 1149, 1150, 1153, 1154, 1155, 1156, 1157, 1158, 1159, 1160, 1161, 1162, 1163, 1164, 1165, 1167, 1168, 1170, 1171, 1172, 1173, 1174, 1175, 1176, 2065, 2066, 2067, 2068, 2069, 2070, 2071, 2072, 2073, 2074, 2075, 2076, 2077, 2078, 2079, 2080, 2081, 2082, 2083, 2084, 2194, 2195, 2196, 2197, 2198, 2199, 2200, 2201, 2202, 2203, 2204, 2205, 2206, 2207, 2208, 2209, 2210, 2211, 2212, 2213, 2214, 2215, 2220, 2221, 2222, 2223, 2224, 2225, 2226, 2228, 2229, 2230, 2231, 2232, 2233, 2234

0084.02--the following census blocks:

2075, 2076, 2087, 2088, 2089, 2090, 2091, 2092, 2093, 2094, 2095, 2096, 2097, 2098, 2099, 2100, 2101, 2102, 2103, 2104, 2105, 2106, 2107, 2108, 2109, 2110, 2115, 2116, 2139

KINGS

Whole Tracts in Kings County

0017.02, 0017.03, 9818.00

Partial Tracts in Kings County

0016.01--the following census blocks:

1086, 1087, 1088, 1220, 1221, 1222, 1223, 1224, 1231, 1232, 1233, 1234, 1327, 1344, 1345, 1346, 1347, 1348, 1349, 1350, 1351, 1353, 1453, 1454, 1455, 1456, 1457, 1458, 1459, 1460, 1461, 1462, 1463, 1464, 1465, 1466, 1467, 1468, 1469, 1470, 1471, 1472, 1473, 1474

MONTEREY

Whole Tracts in Monterey County

0001.01, 0001.03, 0001.04, 0001.05, 0001.06, 0002.00, 0003.00, 0004.00, 0005.01, 0005.02, 0006.00, 0007.01, 0007.02, 0008.00, 0009.00, 0012.00, 0013.00, 0014.00, 0015.00, 0016.00, 0017.00, 0018.01, 0018.02, 0101.02, 0104.00, 0105.04, 0105.05, 0105.06, 0106.03, 0106.04, 0106.05, 0106.07, 0106.08, 0109.00, 0111.01,

RETRIEVED FROM DEMOCRACYDOCKET.COM

0111.03, 0111.04, 0111.05, 0111.06, 0112.02, 0112.03, 0112.04, 0113.02, 0113.03, 0113.05, 0113.06, 0148.00, 9800.00

Partial Tracts in Monterey County

0101.01--the following census blocks:

1000, 1001, 1002, 1003, 1004, 1006, 1007, 1008, 1009, 1010, 1012, 2000, 2001, 2002, 2003

0102.02--the following census blocks:

1000, 1003, 1004, 1010, 1014, 2000, 2001, 2002, 2003, 2004, 2005, 2006, 2008, 3000, 3001, 3002, 3003, 3004, 3005, 3006, 3007, 3008

0103.05--the following census blocks:

3001, 3005

0103.06--the following census blocks:

1013, 1014, 1015, 1016, 1017, 1018, 1019, 1025, 1051

0105.01--the following census blocks:

1003, 1004, 1005, 1007, 1008, 1009, 1011, 1012, 1013, 1014, 1015, 1016, 1017, 1018, 1019, 1020, 1021, 1022, 1023, 1024, 3000, 3001, 3002, 3003, 3004, 3005, 3006, 3008, 3009, 3010, 3011, 3012, 3013, 3014, 3024, 3025, 3026, 3027, 3031, 3032, 3033, 3034, 3035, 3036, 3042

0106.06--the following census blocks:

1000, 1001, 1002, 1003, 1004, 1005, 1006, 1007, 1008, 1009, 1010, 1011, 1012, 1013, 1014, 1015, 1016, 1017, 1018, 1019, 1020, 1021, 1022, 1023, 1024, 1025, 1026, 1027, 1028, 1029, 1030, 1031, 1032, 1033, 1034, 1035, 1036, 1037, 1038, 1039, 1040, 1041, 1042, 1043, 1044, 1045, 1046, 1047, 1048, 1049, 1050, 1051, 1052, 1053, 1054, 1055, 1056, 1057, 1058, 1059, 1060, 1061, 1062, 1063, 1064, 1065, 1066, 1067, 1068, 1069, 1070, 1071, 1072, 1073, 1074, 1075, 1076, 1078, 1081, 1089, 1090, 1091, 1092, 1093, 1094, 1095, 1096, 1097, 1098, 1102, 1103, 1104, 1105, 1106, 1107, 1109, 1110, 1111, 1112, 1113, 1114, 1115, 1116, 1117, 1119, 1123, 2000, 2001, 2002, 2003, 2004, 3000, 3001, 3002, 3003, 3004, 3005, 3006, 3007, 3008, 3009, 3010, 3011, 3012, 3013, 3014, 3015, 3016, 3017, 3018, 3019, 3020, 3021, 3022, 3023, 3024

0107.02--the following census blocks:

1000, 1001, 1002, 1003, 1004, 1007, 1008, 1032, 1033, 1034, 1036

0108.04--the following census blocks:

RETRIEVED FROM DEMOCRACYDOCKET.COM

1000, 1001, 1002, 1003, 1004, 1005, 1006, 1007, 1008, 1009, 1010, 1011, 1012, 1013, 1014, 1015, 1016, 1017, 1018, 1019, 1020, 1021, 1022, 1023, 1024, 1025, 1026, 1027, 1028, 1029, 1030, 1031, 1032, 1033, 1034, 1035, 2000, 2001, 2002, 2003, 2004, 2005, 2006, 2007, 2008, 2009, 2010, 2011, 2012, 2013, 2014, 2015, 2016, 2017, 2018, 2019, 2020, 2021, 2022, 2023, 2024, 2025, 2026, 2027, 2028, 2029, 2030, 2031, 2032, 2033, 2034, 2036, 2037, 2038, 2039, 2040, 2041, 2042, 2043, 2044, 2045, 2046, 2047, 2048, 2049, 2050, 2051, 2052, 2053, 2054, 2055, 2056, 2057, 2058, 2059, 2060, 2061, 2062, 2063, 2064, 2065, 2066, 2067, 2068, 2069, 2070, 3000, 3001, 3002, 3003, 3004, 3005, 3006, 3007, 3008, 3009, 3010, 3011, 3012, 4000, 4001, 4002, 4003, 4004, 4005, 4006, 4007, 4008, 4009, 4010

0110.02--the following census blocks:

1051, 1058, 1059, 1060, 1061, 1062, 1063, 1064, 2040, 2041, 2042, 2043, 2044

0114.00--the following census blocks:

1000, 1001, 1002, 1003, 1004, 1005, 1006, 1007, 1008, 1009, 1010, 1011, 1012, 1013, 1014, 1015, 1016, 1017, 1018, 1019, 1020, 1021, 1022, 1023, 1024, 1025, 1026, 1027, 1028, 1029, 1030, 1031, 1032, 1033, 1034, 1035, 1036, 1037, 1038, 1039, 1040, 1041, 1042, 1043, 1044, 1045, 1046, 1047, 1048, 1049, 1050, 1051, 1052, 1053, 1054, 1055, 1056, 1057, 1058, 1059, 1060, 1061, 1062, 1063, 1064, 1065, 1066, 1067, 1068, 1069, 1070, 1071, 1072, 1073, 1074, 1075, 1076, 1077, 1078, 1079, 1080, 1081, 1082, 1083, 1084, 1085, 1086, 1087, 1088, 1089, 1090, 1091, 1092, 1093, 1094, 1095, 1096, 1097, 1098, 1099, 1100, 1101, 1102, 1103, 1104, 1105, 1106, 1107, 1108, 1109, 1110, 1111, 1112, 1113, 1114, 1115, 1116, 1117, 1118, 1119, 1120, 1121, 1122, 1123, 1124, 1125, 1126, 1127, 1128, 1129, 1130, 1131, 1132, 1133, 1134, 1135, 1136, 1137, 1138, 1139, 1140, 1141, 1142, 1143, 1144, 1145, 1146, 1147, 1148, 1149, 1150, 1151, 1152, 1153, 1154, 1155, 1156, 1157, 1158, 1159, 1160, 1161, 1162, 1163, 1164, 1165, 1166, 1167, 1168, 1169, 1170, 1171, 1172, 1173, 1174, 1175, 1176, 1177, 1178, 1179, 1180, 1181, 1182, 1183, 1184, 1185, 1186, 1187, 1188, 1189, 1190, 1191, 1192, 1193, 1194, 1195, 1196, 1197, 1198, 1199, 1200, 1201, 1202, 1203, 1204, 1205, 1206, 1207, 1208, 1209, 1210, 1211, 1212, 1213, 1214, 1215, 1216, 1217, 1218, 1219, 1220, 1221, 1222, 1223, 1224, 1225, 1226, 1227, 1228, 1229,

REVIEW FROM DEMOCRACYDOCKET.COM

1230, 1231, 1232, 1233, 1234, 1235, 1236, 1237, 1238, 1239, 1240, 1241, 1242, 1243, 1244, 1245, 1246, 1247, 1248, 1249, 1250, 1251, 1252, 1253, 1254, 1255, 1256, 1257, 1258, 1259, 1260, 1261, 1262, 1263, 1264, 1265, 1266, 1267, 1268, 1269, 1270, 1271, 1272, 1273, 1274, 1275, 1276, 1277, 1278, 1279, 1280, 1281, 1282, 1283, 1284, 1285, 1286, 1287, 1288, 1289, 1290, 1291, 1292, 1293, 1294, 1295, 1296, 1297, 1298, 1299, 1300, 1301, 1302, 1303, 1304, 1305, 1306, 1307, 1308, 1309, 1310, 1311, 1312, 1313, 1314, 1315, 1316, 1317, 1318, 1319, 1320, 1321, 1322, 1323, 1324, 1325, 1326, 1327, 1328, 1329, 1330, 1331, 1332, 1333, 1334, 1335, 1336, 1337, 1338, 1339, 1340, 1341, 1342, 1343, 1344, 1345, 1346, 1347, 1348, 1349, 1350, 1351, 1352, 1353, 1354, 1355, 1356, 1357, 1358, 1359, 1360, 1361, 1362, 1363, 1364, 1365, 1366, 1367, 1368, 1369, 1370, 1371, 1372, 1373, 1374, 1375, 1376, 1377, 1378, 1379, 1380, 1381, 1382, 1383, 1384, 1385, 1386, 1387, 1388, 1389, 1390, 1391, 1392, 1393, 1394, 1395, 1396, 1397, 1398, 1399, 1400, 1401, 1402, 1403, 1404, 1405, 1406, 1407, 1408, 1409, 1410, 1411, 1412, 1413, 1414, 1415, 1416, 1417, 1418, 1419, 1420, 1421, 1422, 1423, 1424, 1425, 1426, 1427, 1428, 1429, 1430, 1431, 1432, 1433, 1434, 1435, 1436, 1437, 1438, 1439, 1440, 1441, 1442, 1443, 1444, 1445, 1446, 1447, 1448, 1449, 1450, 1451, 1452, 1453, 1454, 1455, 1456, 1457, 1458, 1459, 1460, 1461, 1462, 1463, 1464, 1465, 1466, 1467, 1468, 1469, 1470, 1471, 1472, 1473, 1474, 1475, 1476, 1477, 1478, 1479, 1480, 1481, 1482, 1483, 1484, 1485, 1486, 1487, 1488, 1489, 1490, 1491, 1492, 1493, 1494, 2000, 2001, 2002, 2003, 2004, 2005, 2006, 2007, 2008, 2009, 2010, 2011, 2012, 2013, 2014, 2015, 2016, 2017, 2018, 2019, 2020, 2021, 2022, 2023, 2024, 2025, 2026, 2027, 2028, 2029, 2030, 2031, 2032, 2041, 2046, 2047, 2048, 2053, 2054, 2055, 2056, 2057, 2058, 2059, 2060, 2061, 2062, 2063, 2064, 2065, 2066, 2067, 2068, 2069, 2070, 2072, 2073, 2074, 2075, 2076, 2077, 2078, 2079, 2080, 2081, 2082, 2083, 2084, 2085, 2086, 2087, 2088, 2089, 2090, 2091, 2092, 2093, 2094, 2095, 2096, 2097, 2098, 2099, 2100, 2101, 2102, 2103, 2104, 2105, 2106, 2107, 2108, 2109, 2110, 2111, 2112, 2113, 2114, 2115, 2116, 2117, 2118, 2119, 2120, 2121, 2122, 2123, 2124, 2125, 2126, 2127, 2128, 2129, 2130, 2131, 2132, 2133, 2134, 2135, 2136, 2137, 2138, 2139, 2140, 2141, 2142, 2143, 2144, 2145, 2146, 2229, 2230, 2231, 2232, 2233,

PREREVISED FOR DEMOCRATIC DOCKET.COM

2234, 2235, 2236, 2237, 2239, 2240, 2241, 2242, 2250, 2251, 2252, 2253, 2254, 2255, 2256, 2257, 2258, 2259, 2260, 2261, 2262, 2263, 2264, 2265, 2266, 2267, 2268, 2269, 2270, 2271, 2272, 2273, 2274, 2275, 2276, 2277, 2278, 2279, 2280, 2281, 2282, 2283, 2284, 2285, 2286, 2287, 2288, 2289, 2290, 2291, 2292, 2293, 2294, 2295, 2296, 2297, 2298, 2299, 2300, 2301, 2302, 2303, 2304, 2305, 2306, 2307, 2308, 2309, 2310, 2311, 2312, 2313, 2314, 2315, 2316, 2317, 2318, 2319, 2320, 2321, 2322, 2323, 2324, 2325, 2326, 2327, 2328, 2329, 2330, 2331, 2332, 2333, 2334, 2335, 2336, 2337, 2338, 2339, 2340, 2341, 2342, 2343, 2344, 2345, 2346, 2347, 2348, 2349, 2350, 2351, 2352, 2353, 2354, 2355, 2356, 2357, 2358, 2359, 2360, 2361, 2362, 2363, 2364, 2365, 2366, 2367, 2368, 2369, 2370, 2371, 2372, 2373, 2374, 2375, 2376, 2377, 2378, 2379, 2380, 2381, 2382, 2383, 2384, 2385, 2386, 2387, 2388, 2389, 2390, 2391, 2392, 2393, 2394, 2395, 2396, 2397, 2398, 2399, 2400, 2401, 2402, 2403, 2404, 2405, 2406, 2407, 2408, 2414, 2415, 2416, 2419, 2420, 2421, 2424, 2425, 2426, 2428, 2429, 2430, 2431, 2432, 2433, 2434, 2435, 2436, 2437, 2438

0115.02--the following census blocks:

1066, 1067, 1068, 1070, 1071, 1072, 1147, 1150, 1151, 1152

0145.00--the following census blocks:

1000, 1001, 1002, 1003, 1004, 1005, 1006, 1007, 1008, 1009, 1010, 1011, 1012, 1013, 1014, 1015, 1016, 1017, 1018, 1019, 1020, 1021, 1022, 1023, 1024, 1025, 1026, 1027, 1028, 1029, 1030, 1031, 1032, 1033, 1034, 1035, 1036, 1037, 1038, 1039, 1040, 1041, 1042, 1043, 1044, 1045, 1046, 1048, 1049, 1053, 1054, 1055, 2000, 2001, 2002, 2003, 2004, 2005, 2006, 2007, 2008, 2009, 2010, 2011, 2012, 2013, 2014, 2015, 2016, 3000, 3001, 3002, 3003, 3004, 3005, 3006, 3007, 3008, 3009, 3010, 3011, 3012, 3013, 3014, 3015, 3016, 3017, 3018

0146.01--the following census blocks:

1000, 1001, 1002, 1003, 1004, 1005, 2003, 2041, 3000, 3001, 3002, 3003, 3004, 3005, 3006, 3007

0147.00--the following census blocks:

4004, 4005, 4006, 4007, 4008, 4010, 4011, 4012

SANTA CLARA

Whole Tracts in Santa Clara County

5009.01, 5009.02, 5010.00, 5011.01, 5011.02, 5012.00, 5013.00, 5014.01, 5014.02, 5015.01, 5015.02, 5016.01, 5016.02, 5017.00,

RECEIVED FROM DEMOCRACYDOCKET.COM

5018.00, 5023.01, 5023.02, 5031.12, 5031.13, 5035.08, 5035.10, 5037.03, 5037.07, 5037.10, 5037.11, 5037.12, 5037.13, 5039.02, 5039.03, 5040.01, 5040.02, 5041.01, 5041.02, 5123.08, 5123.09, 5123.10, 5123.12, 5124.02, 5125.05, 5125.09, 5125.10, 5125.11, 5125.12, 5125.13, 5125.14, 5125.16, 5126.02, 5126.03, 5126.04

Partial Tracts in Santa Clara County

5001.00--the following census blocks:

1004, 1005, 1006, 1007, 1008, 1009, 1010, 1011, 1012, 1013, 1014, 1015, 1016, 2000, 2001, 2002, 2003, 2004, 2005, 2006, 2007, 2008, 2009, 2010, 2011, 2012, 2013, 2014, 2015, 2016, 2017, 3000, 3001, 3002, 3003, 3004, 3005, 3006, 3007, 3008, 3009, 3010, 3011, 4000, 4001, 4002, 4003, 4004, 4005, 4006, 4007, 4008, 4009, 4010, 4011, 4012, 4013, 4014, 4015, 4016, 4017, 4018, 4019, 4020, 4021, 4022, 4023, 4024, 4025, 4026

5002.00--the following census blocks:

1000, 1001, 1002, 1003, 1006, 1007, 1008, 1009, 1010, 1011, 1012, 1013, 1014, 1015, 1016, 1017, 1018, 1019, 2000, 2001, 2002, 3000, 3001, 3002, 3003, 3004, 3005, 3006, 3007, 3008, 3009, 3010, 3011, 4000, 4001, 4002, 4003, 4004, 4005, 4006, 4007, 4008, 4009, 4010, 4011, 4012, 4013, 4014, 4015, 4016, 4017, 4018, 4019, 4020, 4021, 4022

5008.00--the following census blocks:

1000, 1007, 1015, 1027, 1028, 1044, 1045, 1046, 2000, 2001, 2002, 2003, 2004, 2005, 2006, 2007, 2008, 2009, 2010, 2011, 2012, 2013, 2014, 2015, 2016, 2017, 2018, 2019, 2020, 3000, 3001, 3002, 3003, 3004, 3005, 3006, 3007, 3008, 3009, 3010, 3011, 3012, 3013, 3014, 3015, 3016, 3017, 3018, 3019, 3020, 3021, 3022, 3023, 3024, 3025, 3026, 3027, 3028, 3029, 3030, 3031, 3032, 3033

5019.02--the following census blocks:

1011, 1012, 2000, 2001, 2002, 2003, 2004, 2005, 2006, 2007, 2008, 2009, 2010, 2011, 2012, 2013

5024.00--the following census blocks:

1000, 1001, 1002, 1003, 1004, 1005, 1006, 1007, 1008, 1009, 1010, 2000, 2001, 2002, 2003, 2004, 2005, 2006, 4000, 4001, 4002, 4003, 4004, 4005, 4006, 4007, 4008, 4009, 5000, 5001, 5005, 6000, 6001, 6002, 6003, 6004, 6005, 6006, 6007, 6008, 6009, 7000, 7001, 7002, 7003, 7004, 7005, 7006, 7007, 7008, 7009

5031.21--the following census blocks:

RETRIEVED FROM DEMOCRACYDOCKET.COM

2000, 2001, 2002, 2003, 2004, 2005, 2006, 2007, 2008, 2009, 2010, 2011, 2012, 2013, 2014, 2015, 2016, 2017, 3000, 3001, 3002, 3003, 3004, 3005, 3006, 3007, 3008, 3009, 3010, 3011, 3012, 3013, 3014, 3015, 3016, 3017

5031.22--the following census blocks:

1006

5031.23--the following census blocks:

1000

5033.06--the following census blocks:

1000

5033.12--the following census blocks:

1000, 2000, 2001, 2002, 2003, 2004, 2005, 2006, 2009, 2011, 2012, 2013, 2014, 2015, 2016, 2017, 2018, 2019, 2020, 2026, 2027, 2028, 2029, 2031, 2034, 2035, 2036, 3000, 3001, 3002, 3003, 3004, 3005, 3006

5033.22--the following census blocks:

1006, 1007

5033.26--the following census blocks:

3000, 3001, 3002, 3006, 3007, 3008

5033.30--the following census blocks:

4000, 4001, 4002, 4003

5035.04--the following census blocks:

1000, 1001, 1002, 1003, 1004, 1005, 2000, 2001, 2002, 2003, 2004, 2005, 2006, 2007, 3000, 3001, 3002, 3003, 4000, 4001, 4005, 4006

5035.06--the following census blocks:

1000, 1001, 1002, 1003, 1004, 1005, 1006, 1007, 1009, 1010, 1011, 1012, 1013, 2000, 2001, 2002, 2003, 2004, 2005, 2006, 2007, 2008, 2009, 3000, 3001, 3002, 3003, 3004, 3005, 3006, 3007, 3008, 3009

5035.07--the following census blocks:

1000, 1001, 1002, 1003, 1004, 1005, 1006, 1007, 1008, 1009

5035.09--the following census blocks:

1000, 1001, 1002, 1003, 1004, 1005, 1006, 1007, 1008, 1009, 2000, 2001, 2002, 2003, 2004, 2005, 2006, 2007, 2008, 2009, 2010, 2013, 2014

5035.11--the following census blocks:

1000, 1004, 1005, 1006, 1007, 2000, 2001, 2002, 2003, 2004, 2005, 2006, 2007, 2008, 2009, 2010, 2011, 2012, 2013, 2014, 2015

RETRIEVED FROM DEMOCRACYDOCKET.COM

5036.01--the following census blocks:
1003, 2000, 2001, 2002, 2003, 2004, 2005, 2006, 2007, 2008, 2009, 2010, 2011, 2012, 2013, 2014, 2015, 2016
5036.02--the following census blocks:
1000, 1001, 1002, 1003, 1004, 1005, 1006, 1007, 1008, 1009, 1010, 1011, 1012, 2000, 2001, 2002, 2003, 2004, 2005, 2006, 2007, 2008, 2009, 3000, 3001, 3002, 3003, 3004, 3005, 3008
5037.09--the following census blocks:
3000
5038.02--the following census blocks:
4008, 4009, 4010, 4015, 4016, 4017, 4018, 4020, 4022
5042.01--the following census blocks:
1002, 1003, 1004, 1005, 1008, 1009, 1010, 1011, 1013, 1014, 1015, 1016, 1017, 1018, 1019, 1020, 1021, 1024, 1025, 1028, 1029, 1030, 2000, 2001, 2002, 2003, 2004, 2005, 2006, 2007, 2008, 2009, 2010, 2011, 2012, 2013, 2014, 2015, 2016, 2017, 2018, 2019, 3000, 3001, 3002, 3003, 3004, 3005, 3006, 3007, 3008, 3009, 3010, 3011, 3012, 3013
5042.02--the following census blocks:
1000, 1002, 1003, 1004, 1005, 1006, 1007, 1009, 1010, 1011, 2004, 2005, 2006, 2008, 2009, 2010, 2011, 2012, 2013, 2014, 2015, 2016, 2017, 2018, 2019, 2020, 2021, 2022, 2023, 2024, 2025, 2026, 2027, 2028, 2029, 2030, 2031, 2032, 2033, 2034, 2035, 2036, 3000, 3001, 3002, 3003, 3004, 3005, 3006, 3007, 3008
5043.08--the following census blocks:
2019, 2020, 2021
5122.00--the following census blocks:
2036, 3000, 3001, 3002, 3003, 3004, 3005, 3006, 3007, 3008, 3009, 3010, 3011, 3012, 3013, 3014, 3015, 3016, 3017, 3018, 3021, 3022, 3023, 3024, 3025, 3026, 3027, 3031, 3032, 3033, 3034, 3035, 3036, 3037, 3038, 3039, 3040, 3041, 3042
5123.05--the following census blocks:
1003, 1004, 1005, 1006, 1007, 1008, 1009, 1010, 1011, 1012, 1013, 1014, 1015, 1016, 1017, 1018, 1019, 1020, 1021, 1022, 1023, 1024, 1026, 1028, 1030, 1032, 1033, 1034, 1035, 1036, 2001, 2002, 2003, 2004, 2006, 2010
5123.07--the following census blocks:
1000, 1001, 1002, 1003, 1004, 1005, 1006, 1007, 1008, 1009, 1010, 1011, 1013, 1014, 1015, 1016, 1017, 1018, 1019, 2000,

RETRIEVED FROM DEMOCRACYDOCKET.COM

2001, 2002, 2003, 2004, 2005, 2006, 2007, 2008, 2009, 2010, 2011, 2012, 2013, 2014, 2015, 2016, 2017, 2018, 2019, 2020, 2021, 2022, 2023, 3000, 3001, 3002, 3003, 3004, 3005, 3006, 3007, 3008, 3009, 3010, 3011, 3012, 3013, 3014, 3015, 3016, 3017, 3018, 3019, 3020, 3021, 3022, 3023, 3024, 3025, 3026, 3027

5123.11--the following census blocks:

1000, 1001, 1002, 1003, 1004, 1005, 1006, 1007, 1008, 1009, 1010, 1011, 1012, 1013, 1014, 1015, 1016, 1017, 1018, 1019, 1020, 1021, 1022, 1023, 1024, 1025, 1026, 2000, 2002, 2003, 2004, 2005, 2006, 2007, 2008, 2009, 2010, 2011, 2012, 2013, 2014, 2015, 2016, 2017, 2018, 2019, 2020, 2021, 2022, 2024, 2025, 2026, 2027, 2028, 2029, 2030, 2031, 2032, 2033, 2034, 2035, 2036, 2037, 2038, 2039, 2040, 2041, 2042, 2043, 2044, 2045, 2046, 2047, 2048, 2049, 2050

5123.13--the following census blocks:

1000, 1001, 1002, 1003, 1004, 1005, 1006, 1007, 1008, 1009, 1010, 1011, 1012, 1013, 1014, 2000, 2001, 2002, 2003, 2004, 2005, 2006, 2007, 2008, 2009, 2011, 2012, 2013

5123.14--the following census blocks:

1000, 1001, 1002, 1003, 1005, 1006, 1007, 1008, 1009, 1010, 1011, 1014, 1015, 1016, 1017, 2000, 2001, 2002, 2003, 2004, 2005, 2006, 2007, 2008, 2009, 3000, 3001, 3002, 3003, 3004, 3005, 3006, 3007, 3008, 3009, 3010, 3011, 3012, 3013, 3014, 3015, 3016, 3017, 3018, 3019, 3020, 3021, 3022, 4000, 4001, 4002, 4003, 4004, 4005, 4006, 4007, 4008, 4009, 4010, 4011, 4012, 4013, 4014, 4015, 4016, 4017, 4018

5124.01--the following census blocks:

1000, 1001, 1002, 1003, 1004, 1005, 1006, 1007, 1009, 1016, 1017, 1018, 1019, 1020, 1021, 1022, 1023, 1024, 1027, 1028, 1029, 1030, 1031, 1032, 1033, 1034, 1035, 1036, 1037, 1038, 1039, 1040, 1041, 1042, 1043, 1044, 1045, 1046, 1047, 1048, 1049, 1050, 1051, 1052, 1053, 2000, 2001, 2002, 2003, 2004, 2005, 2006, 2007, 2008, 2009, 2010, 3000, 3001, 3002, 3003, 3004, 3005, 3006, 3007, 3008, 3009, 3010, 3011, 3012, 3013, 3014, 3015, 3016, 3017, 3018, 3019, 3020, 3021, 3022, 3023, 3024, 3025, 3026, 3027, 3028, 3029, 3030, 3031, 3032, 3033, 3034, 3035, 3036, 3037, 3038, 3039, 3040

5125.15--the following census blocks:

RETRIEVED FROM DEMOCRACYDOCKET.COM

1000, 1001, 1002, 1003, 1004, 1005, 1006, 1007, 1008, 1009, 1010, 1011, 1012, 1013, 1014, 1015, 1016, 1017, 1018, 2006, 2009, 2010, 2011, 2012, 2013, 2014, 2015, 2016, 2017, 2018, 2019, 2020, 2021, 2022, 2023, 2024, 2025, 2026, 2027, 3000, 3001, 3002, 3003, 3005, 3006, 3007, 3008, 3009, 3010, 3011, 3012, 3013, 3014, 3015, 3016, 3017, 3018, 3019, 3020, 3021

5135.00--the following census blocks:

1000, 1001, 1002, 1003, 1004, 1005, 1006, 1007, 1008, 1009, 1010, 1011, 1012, 1013, 1014, 1015, 1016, 1017, 1018, 1019, 1021, 1022, 1023, 1024, 1025, 1026, 1028, 1029, 1030, 1031, 1032, 1033, 1034, 1035, 1036, 1037, 1038, 1039, 1040, 1041, 1042, 1043, 1044, 1045, 1046, 1047, 1048, 1049, 1050, 1051, 1052, 1053, 1054, 1055, 1056, 1057, 1058, 1059, 1060, 1061, 1062, 1063, 1066, 1067, 1070, 1071, 1072, 1075, 1076, 1077, 1078, 1079, 1080, 1081, 1082, 1083, 1084, 1085, 1086, 1087, 1088, 1089, 1090, 1091, 1092, 1093, 1094, 1095, 1096, 1097, 1098, 1099, 1100, 1101, 1102, 1103, 1104, 1105, 1106, 1107, 1108, 1109, 1110, 1111, 1112, 1113, 1114, 1115, 1116, 1117, 1118, 1119, 1120, 1121, 1122, 1123, 1124, 1125, 1126, 1127, 1128, 1130, 1131, 1132, 1133, 1134, 1135, 1136, 1137, 1138, 1139, 1140, 1141, 1142, 1143, 1144, 1145, 1146, 1147, 1148, 1149, 1150, 1151, 1152, 1153, 1154, 1155, 1156, 1157, 1158, 1159, 1160, 1161, 1162, 1163, 1164, 1165, 1166, 1167, 1168, 1169, 1170, 1171, 1172, 1173, 1174, 1175, 1181, 1182, 1183, 1184, 1185, 1186, 1187, 1189, 1197, 1198, 1199, 1201, 1202, 1205, 1206, 1207, 1208, 1209, 1210, 1211, 1212, 1213, 1214, 1215, 1216, 1217, 1218, 1219, 1220, 1221, 1222, 1223, 1224, 1225, 1226, 1227, 1228, 1229, 1230, 1231, 1232, 1233, 1234, 1235, 1236, 1237, 1238, 1239, 1240, 1241, 1242, 1243, 1244, 1245, 1246, 1247, 1248, 1249, 1250, 1251, 1252, 1253, 1254, 1255, 1256, 1257, 1258, 1259, 1260

SANTA CRUZ

Whole Tracts in Santa Cruz County

1101.01, 1101.02, 1102.01, 1102.02, 1103.01, 1103.02, 1104.02, 1105.03, 1105.04, 1105.05, 1105.06, 1106.01, 1106.02, 1107.00, 1225.00, 1231.00

Partial Tracts in Santa Cruz County

1104.01--the following census blocks:

1000, 1001, 1002, 1003, 1004, 1005, 1006, 1007, 1008, 1009, 1010, 1011, 1012, 1013, 1014, 1015, 2000, 2001, 2002, 2003,

RETRIEVED FROM DEMOCRACYDOCKET.COM

2004, 2005, 2006, 2007, 2008, 2009, 2010, 2011, 2012, 2014, 2015, 2019, 2020, 2021, 2022, 2023

1223.00--the following census blocks:

1007, 1008, 1009, 1016, 1017, 1018, 1033, 1034, 1036

1224.02--the following census blocks:

2031, 2032, 2033

1233.00--the following census blocks:

1000, 1001, 1002, 1003, 1004, 1005, 1007, 1008, 1009, 1010, 1011, 1012, 1013, 1014, 1015, 1016, 1017, 1018, 1019, 1020, 1021, 1022, 1023, 1024, 1025, 1026, 1027, 1028, 1029, 1030, 1031, 1032, 1033, 1034, 1035, 1036, 1037, 1038

21419. Congressional District 19 consists of the following:

Partial Counties in Congressional District 19

MONTEREY

Whole Tracts in Monterey County

0110.01, 0116.04, 0116.05, 0116.06, 0117.00, 0118.01, 0118.02, 0119.01, 0119.02, 0120.00, 0121.00, 0122.00, 0123.02, 0124.01, 0124.02, 0125.03, 0125.04, 0126.01, 0127.00, 0128.00, 0130.00, 0131.00, 0132.00, 0133.00, 0134.00, 0135.00, 0136.00, 0137.00, 0138.00, 0139.00, 0140.00, 0141.02, 0141.04, 0141.05, 0141.08, 0141.09, 0141.10, 0142.01, 0142.02, 0143.01, 0143.02, 9900.00

Partial Tracts in Monterey County

0101.01--the following census blocks:

1005, 1011, 3000, 3001, 3002, 3003, 3004, 3005, 3006, 3007, 3008, 3009, 3010, 3011, 3012, 3013, 3014, 3015, 3016, 3017, 3018, 3019, 3020, 3021, 3022

0102.02--the following census blocks:

1001, 1002, 1005, 1006, 1007, 1008, 1009, 1011, 1012, 1013, 2007, 2009, 2010, 2011, 2012, 3009

0103.05--the following census blocks:

1000, 1001, 1002, 1003, 1004, 2000, 2001, 2002, 2003, 2004, 3000, 3002, 3003, 3004, 3006

0103.06--the following census blocks:

1000, 1001, 1002, 1003, 1004, 1005, 1006, 1007, 1008, 1009, 1010, 1011, 1012, 1020, 1021, 1022, 1023, 1024, 1026, 1027, 1028, 1029, 1030, 1031, 1032, 1033, 1034, 1035, 1036, 1037, 1038, 1039, 1040, 1041, 1042, 1043, 1044, 1045, 1046, 1047, 1048, 1049, 1050, 1052, 1053, 1054, 1055, 1056, 1057

0105.01--the following census blocks:

RETRIEVED FROM DEMOCRACYDOCKET.COM

1000, 1001, 1002, 1006, 1010, 2000, 2001, 2002, 2003, 2004, 2005, 2006, 2007, 2008, 2009, 2010, 2011, 2012, 2013, 2014, 2015, 2016, 2017, 3007, 3015, 3016, 3017, 3018, 3019, 3020, 3021, 3022, 3023, 3028, 3029, 3030, 3037, 3038, 3039, 3040, 3041

0106.06--the following census blocks:

1077, 1079, 1080, 1082, 1083, 1084, 1085, 1086, 1087, 1088, 1099, 1100, 1101, 1108, 1118, 1120, 1121, 1122, 1124, 1125, 1126, 1127, 1128, 1129, 1130, 1131, 1132

0107.02--the following census blocks:

1005, 1006, 1009, 1010, 1011, 1012, 1013, 1014, 1015, 1016, 1017, 1018, 1019, 1020, 1021, 1022, 1023, 1024, 1025, 1026, 1027, 1028, 1029, 1030, 1031, 1035, 2000, 2001, 2002, 2003, 2004, 2005, 2006, 2007, 2008, 2009, 2010, 2011, 2012, 2013, 2014, 2015, 2016, 2017, 2018, 2019, 2020, 2021, 2022, 2023, 2024

0108.04--the following census blocks:

2035

0110.02--the following census blocks:

1000, 1001, 1002, 1003, 1004, 1005, 1006, 1007, 1008, 1009, 1010, 1011, 1012, 1013, 1014, 1015, 1016, 1017, 1018, 1019, 1020, 1021, 1022, 1023, 1024, 1025, 1026, 1027, 1028, 1029, 1030, 1031, 1032, 1033, 1034, 1035, 1036, 1037, 1038, 1039, 1040, 1041, 1042, 1043, 1044, 1045, 1046, 1047, 1048, 1049, 1050, 1052, 1053, 1054, 1055, 1056, 1057, 1065, 2000, 2001, 2002, 2003, 2004, 2005, 2006, 2007, 2008, 2009, 2010, 2011, 2012, 2013, 2014, 2015, 2016, 2017, 2018, 2019, 2020, 2021, 2022, 2023, 2024, 2025, 2026, 2027, 2028, 2029, 2030, 2031, 2032, 2033, 2034, 2035, 2036, 2037, 2038, 2039, 2045, 2046, 2047

0114.00--the following census blocks:

2033, 2034, 2035, 2036, 2037, 2038, 2039, 2040, 2042, 2043, 2044, 2045, 2049, 2050, 2051, 2052, 2071, 2147, 2148, 2149, 2150, 2151, 2152, 2153, 2154, 2155, 2156, 2157, 2158, 2159, 2160, 2161, 2162, 2163, 2164, 2165, 2166, 2167, 2168, 2169, 2170, 2171, 2172, 2173, 2174, 2175, 2176, 2177, 2178, 2179, 2180, 2181, 2182, 2183, 2184, 2185, 2186, 2187, 2188, 2189, 2190, 2191, 2192, 2193, 2194, 2195, 2196, 2197, 2198, 2199, 2200, 2201, 2202, 2203, 2204, 2205, 2206, 2207, 2208, 2209, 2210, 2211, 2212, 2213, 2214, 2215, 2216, 2217, 2218, 2219,

RECEIVED FROM DEMOCRACYDOCKET.COM

2220, 2221, 2222, 2223, 2224, 2225, 2226, 2227, 2228, 2238, 2243, 2244, 2245, 2246, 2247, 2248, 2249, 2409, 2410, 2411, 2412, 2413, 2417, 2418, 2422, 2423, 2427, 2439, 2440, 2441

0115.02--the following census blocks:

1000, 1001, 1002, 1003, 1004, 1005, 1006, 1007, 1008, 1009, 1010, 1011, 1012, 1013, 1014, 1015, 1016, 1017, 1018, 1019, 1020, 1021, 1022, 1023, 1024, 1025, 1026, 1027, 1028, 1029, 1030, 1031, 1032, 1033, 1034, 1035, 1036, 1037, 1038, 1039, 1040, 1041, 1042, 1043, 1044, 1045, 1046, 1047, 1048, 1049, 1050, 1051, 1052, 1053, 1054, 1055, 1056, 1057, 1058, 1059, 1060, 1061, 1062, 1063, 1064, 1065, 1069, 1073, 1074, 1075, 1076, 1077, 1078, 1079, 1080, 1081, 1082, 1083, 1084, 1085, 1086, 1087, 1088, 1089, 1090, 1091, 1092, 1093, 1094, 1095, 1096, 1097, 1098, 1099, 1100, 1101, 1102, 1103, 1104, 1105, 1106, 1107, 1108, 1109, 1110, 1111, 1112, 1113, 1114, 1115, 1116, 1117, 1118, 1119, 1120, 1121, 1122, 1123, 1124, 1125, 1126, 1127, 1128, 1129, 1130, 1131, 1132, 1133, 1134, 1135, 1136, 1137, 1138, 1139, 1140, 1141, 1142, 1143, 1144, 1145, 1146, 1148, 1149, 1153, 1154, 1155, 1156, 1157, 1158, 1159, 1160, 1161, 1162, 1163, 1164, 1165, 1166, 1167, 1168, 1169, 1170, 1171, 1172, 1173, 1174, 1175, 1176

0145.00--the following census blocks:

1047, 1050, 1051, 1052, 1056, 1057, 1058, 1059, 1060, 1061

0146.01--the following census blocks:

2000, 2001, 2002, 2004, 2005, 2006, 2007, 2008, 2009, 2010, 2011, 2012, 2013, 2014, 2015, 2016, 2017, 2018, 2019, 2020, 2021, 2022, 2023, 2024, 2025, 2026, 2027, 2028, 2029, 2030, 2031, 2032, 2033, 2034, 2035, 2036, 2037, 2038, 2039, 2040

0147.00--the following census blocks:

1000, 1001, 1002, 1003, 1004, 1005, 1006, 1007, 1008, 1009, 1010, 1011, 1012, 1013, 2000, 2001, 2002, 2003, 2004, 2005, 2006, 2007, 2008, 2009, 2010, 2011, 3000, 3001, 3002, 3003, 3004, 3005, 3006, 3007, 3008, 3009, 3010, 3011, 3012, 3013, 3014, 3015, 3016, 3017, 3018, 3019, 3020, 3021, 4000, 4001, 4002, 4003, 4009, 4013, 4014, 4015, 4016, 4017, 4018, 4019

SAN LUIS OBISPO

Whole Tracts in San Luis Obispo County

0100.16, 0100.17, 0101.01, 0101.03, 0101.04, 0102.02, 0102.04, 0102.05, 0102.06, 0102.07, 0103.02, 0103.03, 0104.03, 0104.04, 0125.02, 0125.03, 0125.05, 0126.01, 0126.02, 0127.07

RETRIEVED FROM DEMOCRACYDOCKET.COM

Partial Tracts in San Luis Obispo County

0103.01--the following census blocks:

1000, 1001, 1002, 1003, 1004, 1005, 1006, 1007, 1008, 1009, 1010, 1011, 1012, 1013, 1014, 1015, 1016, 1017, 1018, 1019, 1020, 1021, 1022, 1023, 1024, 1025, 1026, 2000, 2001, 2002, 2003, 2004, 2005, 2006, 2007, 2008, 2009, 2010, 2011, 2012, 2013, 2014, 2015, 2016, 2017, 2018, 2019, 2020, 2021, 2022, 2023, 2024, 2025, 2026, 2027, 2028, 2029, 2030, 2031, 2032, 2033, 2034, 2035, 2036, 2037, 2038, 2039, 2040, 2041, 2042, 2043, 2044, 2045, 2046, 2047, 2048, 2049, 2050, 2051, 2052, 2053, 2054, 2055, 2056, 2057, 2058, 2059, 2060, 2061, 2062, 2063, 2064, 2065, 2066, 2067, 2068, 2069, 2070, 2071, 2072, 2073, 2074, 2075, 2076, 2077, 2078, 2079, 2080, 2081, 2082, 2083, 2084, 2085, 2086, 2087, 2088, 2089, 2090, 2091, 2092, 2093, 2094, 2095, 2096, 2097, 2098, 2099, 2100, 2101, 2102, 2103, 2104, 2105, 2106, 2107, 2108, 2109, 2110, 2111, 2112, 2114, 2115, 2116, 2117, 2118, 2119, 2120, 2121, 2125, 2126, 2127, 2128, 2129, 2130, 2131, 2132, 2133, 2134, 2135, 2136, 2137, 2138, 2139, 2140, 2141, 2142, 2143, 2144, 2145, 2151, 2152, 2153, 2154, 2155, 2156, 2157, 2158, 2159, 2160, 2161, 2162, 2163, 2164, 2165, 2166, 2167, 2168, 2169, 2170, 2171, 2172, 2173, 2174, 2175, 2176, 2177, 2178, 2179, 2180, 2181, 2182, 2183, 2184, 2185, 2186, 2187, 2188, 2189, 2190, 2191, 2192, 2193, 2194, 2195, 2196, 2197, 2198, 2199, 2200, 2201, 2202, 2203, 2204, 2205, 2206, 2207, 2208, 2209, 2210, 2211, 2212, 2213, 2214, 2215, 2216, 2217, 2218, 2219, 2220, 2221, 2222, 2223, 2228, 2249, 2250, 2252, 2253, 2254, 2255, 2256, 3000, 3001, 3002, 3003, 3004, 3005, 3006, 3007, 3008, 3009, 3010, 3011, 3012, 3013, 3014, 3015, 3016, 3017, 3018, 3019, 3020, 3021, 3022, 3023, 3024, 3025, 3026, 3027, 3028, 3029, 3030, 3031, 3032, 3033

0127.05--the following census blocks:

1000, 1001, 1002, 1003, 1004, 1005, 1007, 1008, 1009, 1019, 1020, 1044, 1045, 1046, 1051, 1052, 1053, 1058, 4000, 4001, 4002, 4003, 4004, 4005, 4006, 4007, 4008, 4009, 4010, 4016, 4017, 4018, 4019, 4020, 4023, 4027

0127.06--the following census blocks:

1000, 1001, 1002, 1003, 1004, 1005, 1006, 1007, 1008, 1009, 1010, 1011, 1012, 1013, 1014, 1015, 1016, 1017, 1018, 1019, 1020, 1021, 1022, 1023, 1024, 1025, 1026, 1027, 1028, 1029,

RECEIVED FROM DEMOCRACYDOCKET.COM

1030, 1031, 1032, 1033, 1034, 1035, 1036, 1037, 1038, 1039, 1043, 1045, 1046, 1047, 1048, 1049, 1050, 1051, 1053, 1054, 1060, 1061, 1062, 1063, 2000, 2001, 2002, 2003, 2004, 2005, 2006, 2007, 2008, 2009, 2010, 2011, 2012, 2013, 2014, 2015, 2016, 2017, 2018, 2019, 2020, 2021, 3000, 3001, 3002, 3003, 3004, 3005, 3006, 3007, 3008, 3009, 3010, 3011, 3012, 3013, 3015, 3016, 3017, 3018, 3019, 3020, 3021, 3022, 3023, 3024, 3025, 3026, 3027, 3028, 3029, 3030

0127.08--the following census blocks:

1000

0130.00--the following census blocks:

1000, 1001, 1002, 1003, 1004, 1005, 1006, 1007, 1008, 1009, 1010, 1011, 1012, 1013, 1014, 1015, 1016, 1017, 1018, 1019, 1020, 1021, 1022, 1023, 1024, 1025, 1026, 1027, 1028, 1029, 1030, 1031, 1032, 1033, 1034, 1035, 1036, 1037, 1038, 1039, 1040, 1041, 1042, 1043, 1044, 1045, 1046, 1047, 1048, 1049, 1050, 1051, 1052, 1053, 1054, 1055, 1056, 1057, 1058, 1059, 1060, 1061, 1062, 1063, 1064, 1065, 1066, 1067, 1068, 1069, 1070, 1071, 1072, 1073, 1074, 1075, 1076, 1077, 1078, 1079, 1080, 1081, 1082, 1083, 1084, 1085, 1086, 1087, 1088, 1089, 1090, 1091, 1092, 1093, 1094, 1095, 1098, 1100, 1101, 1102, 1104, 1105, 1106, 1107, 1108, 1109, 1110, 1111, 1112, 1113, 1114, 1115, 1116, 1117, 1118, 1119, 1120, 1121, 1122, 1126, 1127, 1171, 1176, 1177, 1178, 2006, 2007

0131.00--the following census blocks:

1000, 1001, 1002, 1003, 1004, 1005, 1006, 1007, 1008, 1009, 1010, 1011, 1012, 1013, 1014, 1015, 1016, 1017, 1018, 1019, 1020, 1021, 1022, 1023, 1024, 1025, 1026, 1027, 1028, 1031, 1032, 1033, 1034, 1039, 2000, 2001, 2002, 2003, 2004, 2005, 2006, 2007, 2008, 2009, 2010, 2011, 2012, 2013, 2014, 2015, 2016, 2017, 2018, 2019, 2020, 2021, 2022, 2023, 2024, 2025, 2026, 2027, 2028, 2029, 2030, 3000, 3001, 3002, 3003, 3004, 3005, 3006, 3007, 3008, 3009, 3010, 3011, 3012, 3013, 3014, 3015, 3016, 4000, 4001, 4002, 4003, 4004, 4005, 4006, 4007, 4008, 4009, 4010, 5000, 5001, 5002, 5003, 5004, 5005, 5006, 5007, 5008, 5009, 5010, 5011, 5012, 5013, 5014, 5015, 5016, 5017, 5018, 5019, 5020, 5021, 5022, 5023, 5024, 5025, 5026, 5027, 5028, 5029, 5030, 5031, 5032, 5033, 5034, 5035, 5036, 5037, 5038, 5039, 5040, 5041, 5042, 5043, 5044, 5045, 5046, 5047, 5048, 5049, 5050

RESCUEDFROMDEMOCRACYDOCKET.COM

9900.00--the following census blocks:
0001, 0002, 0003
SANTA CLARA
Whole Tracts in Santa Clara County
5032.08, 5033.13, 5033.15, 5033.21, 5033.23, 5033.24, 5033.25, 5033.27, 5033.29, 5033.31, 5033.32, 5033.33, 5033.36, 5033.38, 5033.39, 5119.05, 5119.07, 5119.10, 5119.12, 5119.17, 5120.01, 5120.05, 5120.19, 5120.21, 5120.22, 5120.23, 5120.25, 5120.26, 5120.29, 5120.30, 5120.31, 5120.32, 5120.34, 5120.35, 5120.36, 5120.37, 5120.38, 5120.39, 5120.42, 5120.43, 5120.45, 5120.47, 5120.53, 5120.54, 5120.55, 5120.56, 5120.57, 5120.58, 5120.59, 5121.00
Partial Tracts in Santa Clara County
5030.03--the following census blocks:
1025
5031.16--the following census blocks:
1014, 2011
5031.27--the following census blocks:
2038
5032.07--the following census blocks:
1007, 1008, 1009, 1010, 1011, 1012
5032.10--the following census blocks:
2000, 2001, 2002, 2003, 2004, 2005, 2006, 2007, 2008, 2009, 2010, 2011, 2012
5032.18--the following census blocks:
2002
5033.05--the following census blocks:
1000, 1010, 1011, 2000, 3000, 3002
5033.06--the following census blocks:
1014, 1015, 1016
5033.12--the following census blocks:
2007, 2008, 2010, 2021, 2022, 2023, 2024, 2025, 2030, 2032, 2033
5033.22--the following census blocks:
1000, 1001, 1002, 1003, 1004, 1005, 2000, 2001, 2002, 2003, 2004, 2005, 2006, 2007, 2008, 2009, 2010, 2011, 2012, 2013, 3000, 3001, 3002, 3003, 3004, 3005, 3006, 3007, 3008
5033.26--the following census blocks:
1000, 1001, 1002, 1003, 1004, 1005, 1006, 1007, 1008, 1009, 2000, 2001, 2002, 2003, 2004, 2005, 2006, 2007, 2008, 2009,

RETRIEVED FROM DEMOCRACYDOCKET.COM

2010, 2011, 2012, 2013, 2014, 2015, 3003, 3004, 3005, 3009, 3010, 3011, 3012, 3013, 3014, 3015, 3016, 3017, 3018, 3019, 3020, 3021, 3022, 3023, 3024

5033.30--the following census blocks:

1000, 1001, 1002, 1003, 1004, 1005, 1006, 1007, 1008, 1009, 1010, 1011, 1012, 1013, 1014, 1015, 1016, 1017, 2000, 2001, 2002, 2003, 2004, 2005, 2006, 2007, 2008, 2009, 2010, 2011, 2012, 3000, 3001, 3002, 3003, 3004, 3005, 3006, 3007, 3008, 3009, 3010, 3011, 3012, 3013, 3014, 3015, 3016, 3017, 3018, 3019, 3020, 3021, 3022, 4004, 4005, 4006, 4007, 4008, 4009, 4010, 4011, 4012, 4013, 4014, 4015, 4016, 4017, 4018, 4019, 4020, 4021, 4022

5035.09--the following census blocks:

2011, 2012, 2015

5035.11--the following census blocks:

1001, 1002, 1003, 1008

5118.00--the following census blocks:

3000, 3001, 3003, 3004, 3005, 3006, 3007, 3008, 3009, 3010, 3011, 3012, 3013, 3014, 3015, 3016, 3017, 3020, 3027, 3028, 3029, 3030, 3031, 3032, 3037, 3038, 3040, 3042, 3045, 3046, 3047, 3048, 3049, 3050, 3051, 3052, 3053, 3054, 3055, 3056, 3057, 3058, 3059, 3060, 3061, 3064, 3065, 3066, 3067, 3068, 3069, 3070, 3071, 3072, 3073, 3074, 3075, 3076

5119.11--the following census blocks:

1000, 1001, 1002, 1003, 1004, 1005, 1006, 1008, 1009, 1010, 1011, 1012, 1013, 1014, 1015, 1016, 1017, 1018, 1019, 2000, 2001, 2002, 2003, 2004, 2005, 2006, 2007, 2008, 2009, 2010, 2011, 2012, 2013, 2014, 2015, 2016, 2017, 2018, 2019, 2020, 2021, 2022, 2023, 2024, 2025, 2026, 2027, 2028, 2029, 2030, 2031, 2032, 2033, 2034, 2035, 2036, 2037, 2038, 2039, 2040, 2041, 2042, 2043, 2044, 2045, 2046, 2047, 2048, 2049, 2050, 2051, 2052, 2053, 2054, 2055, 2056, 2057, 2058, 2059, 2060, 3000, 3001, 3002, 3003, 3004, 3005, 3006, 3007, 3008, 3009, 3010, 3011, 3012, 3013, 3014, 3015, 3016, 3017, 3018, 3019, 3020, 3021, 3022, 3023, 3024, 3025, 3026, 3027, 3028, 3029, 3030, 3031

5119.13--the following census blocks:

1000, 1001, 1002, 1003, 1004, 1005, 1006, 1007, 1008, 1009, 2000, 2001, 2002, 2003, 2004, 2005, 2006, 2008, 2009, 2010, 2011, 2012, 2013, 2014, 3000, 3001, 3002, 3003, 3004, 3005,

REVIEW FOR DEMOCRACYDOCKET.COM

3006, 3007, 3008, 3009, 3010, 3011, 3012, 3013, 3014, 3015, 3016, 3017, 3018

5119.14--the following census blocks:

1000, 1001, 1002, 1003, 1004, 1005, 1006, 1007, 1008, 1009, 1010, 1011, 1012, 2009, 2010, 2014, 2015, 2016, 2017, 2018, 2019, 2020, 2021, 3000, 3001, 3002, 3003, 3004, 3005, 3006, 3007, 3008, 3009, 3010, 3011, 3012, 3013, 3014, 3015, 3016, 3017, 3018

5119.16--the following census blocks:

2019

5119.18--the following census blocks:

1000, 1001, 1002, 1003, 1004, 1005, 1006, 1007, 1008, 1009, 1010, 1011, 1012, 2000, 2001, 2002, 2003, 2004, 2005, 2006, 2007, 2008, 2009, 2010, 2011, 2012, 2013, 2014, 2016, 2017, 2018, 2019, 2020, 2021, 2022, 2023, 2024, 2025, 2026

5120.24--the following census blocks:

1000, 1001, 1002, 1003, 1004, 1005, 1006, 1009, 1010, 2000, 2001, 2002, 2003, 2004, 2005, 2006, 2007, 2008, 3000, 3001, 3002, 3003, 3004, 3005, 3006, 3007, 3008

5120.27--the following census blocks:

1000, 1001, 1002, 1003, 1004, 1005, 1006, 1007, 1008, 1009, 1010, 1011, 1012, 1015, 1016, 2000, 2001, 2002, 2003, 2004, 2005, 2006, 2007, 2008, 2009, 2010, 2011, 2012, 2013, 2014, 2015, 2016, 2017, 2018, 2019, 2020, 2021, 2022

5120.52--the following census blocks:

1000, 1001, 1002, 1003, 1006, 1008, 1009, 1010, 2000, 2001, 2002, 2003, 2004, 2005, 2006, 2007, 2008, 2009, 2010, 2011, 2012, 2013, 3000, 3001, 3002, 3003, 3004, 3005, 3006, 3007, 3008, 3009

5122.00--the following census blocks:

1000, 1001, 1002, 1003, 1004, 1005, 1006, 1007, 1008, 1009, 1010, 1011, 1012, 1013, 1014, 1015, 1016, 1017, 1018, 1019, 1020, 1021, 1022, 1023, 1024, 1025, 1026, 1027, 1028, 1029, 1030, 1031, 1032, 1033, 1034, 1035, 1036, 1037, 1038, 1039, 1040, 1041, 1042, 1043, 1044, 1045, 1046, 1047, 2000, 2001, 2002, 2003, 2004, 2005, 2006, 2007, 2008, 2009, 2010, 2011, 2012, 2013, 2014, 2015, 2016, 2017, 2018, 2019, 2020, 2021, 2022, 2023, 2024, 2025, 2026, 2027, 2028, 2029, 2030, 2031, 2032, 2033, 2034, 2035, 2037, 3019, 3020, 3028, 3029, 3030

5123.05--the following census blocks:

RESTORE DEMOCRACY DOCKET.COM

1000, 1001, 1002, 1025, 1027, 1029, 1031, 2000, 2005, 2007, 2008, 2009, 2011, 2012

5123.07--the following census blocks:

1012

5123.11--the following census blocks:

2001, 2023

5123.13--the following census blocks:

2010

5123.14--the following census blocks:

1004, 1012, 1013

5124.01--the following census blocks:

1008, 1010, 1011, 1012, 1013, 1014, 1015, 1025, 1026

5125.15--the following census blocks:

2000, 2001, 2002, 2003, 2004, 2005, 2007, 2008, 3004

5135.00--the following census blocks:

1129, 1176, 1177, 1178, 1179, 1180, 1188, 1190, 1191, 1192, 1193, 1194, 1195, 1196, 1200, 1203, 1204

SANTA CRUZ

Whole Tracts in Santa Cruz County

1001.00, 1002.00, 1003.00, 1004.00, 1005.00, 1006.00, 1007.00, 1008.01, 1008.02, 1009.00, 1010.01, 1010.02, 1011.00, 1012.00, 1202.00, 1203.01, 1203.02, 1204.00, 1205.00, 1206.00, 1207.00, 1208.00, 1209.01, 1209.02, 1210.00, 1211.00, 1212.00, 1213.00, 1214.01, 1214.02, 1214.03, 1215.01, 1215.02, 1216.01, 1216.02, 1217.01, 1217.02, 1218.01, 1218.02, 1220.01, 1220.02, 1220.04, 1220.05, 1221.00, 1222.02, 1222.03, 1222.04, 1222.05, 1224.01, 9901.00

Partial Tracts in Santa Cruz County

1104.01--the following census blocks:

2013, 2016, 2017, 2018

1223.00--the following census blocks:

1000, 1001, 1002, 1003, 1004, 1005, 1006, 1010, 1011, 1012, 1013, 1014, 1015, 1019, 1020, 1021, 1022, 1023, 1024, 1025, 1026, 1027, 1028, 1029, 1030, 1031, 1032, 1035, 1037, 2000, 2001, 2002, 2003, 2004, 2005, 2006, 2007, 2008, 2009, 2010, 2011, 2012, 2013, 2014, 2015, 2016, 2017, 3000, 3001, 3002, 3003, 3004, 3005, 3006, 3007, 3008, 3009, 3010, 3011, 3012, 3013, 3014, 3015, 3016, 3017, 3018, 3019, 3020, 3021, 3022, 3023, 3024, 3025, 3026, 3027, 3028, 3029, 3030, 3031, 3032, 3033, 3034, 3035, 3036, 3037

RECEIVED FROM DEMOCRACYDOCKET.COM

1224.02--the following census blocks:
1000, 1001, 1002, 1003, 1004, 1005, 1006, 1007, 1008, 1009, 1010, 1011, 1012, 1013, 1014, 1015, 1016, 1017, 2000, 2001, 2002, 2003, 2004, 2005, 2006, 2007, 2008, 2009, 2010, 2011, 2012, 2013, 2014, 2015, 2016, 2017, 2018, 2019, 2020, 2021, 2022, 2023, 2024, 2025, 2026, 2027, 2028, 2029, 2030, 2034, 2035
1233.00--the following census blocks:
1006
21420. Congressional District 20 consists of the following:
Partial Counties in Congressional District 20
FRESNO
Whole Tracts in Fresno County
0059.04, 0059.06, 0059.11, 0059.12, 0059.15, 0059.16, 0064.10
Partial Tracts in Fresno County
0014.12--the following census blocks:
1000, 1001, 1002, 1017, 1018, 1019
0014.13--the following census blocks:
2000, 2001, 2018, 2031, 2032, 2033, 2034, 2035, 2036, 2037, 2038
0058.01--the following census blocks:
2000, 2001, 2002, 2005, 2006, 2007, 2008, 2009, 2010, 2011, 2012, 2013, 2014, 2015, 2016, 2017, 2018, 2020, 2021, 2022
0058.02--the following census blocks:
2000, 2001, 2002, 2003, 2004, 2005, 2006, 2007, 2008, 2009, 2010, 2011, 2012, 2013, 2014, 2015, 2016, 2017, 2018, 2019, 2020, 2021, 2022, 2023, 2024, 2025, 2026, 2027
0058.05--the following census blocks:
2000, 2001, 2002, 2003, 2004, 2005, 2006, 2007, 2008, 2009, 2010, 2011, 2012, 2013, 2014, 2015, 2016, 2017, 2018, 2019, 2020, 2030, 2031, 2032, 2033, 2034, 2035, 2036, 2037, 2038, 2039, 2040, 2041, 2042, 2043, 2044, 2047, 2048, 2049, 2050, 2051, 2052, 2053, 2057, 2058, 2059, 2060, 2061, 2062, 2063, 2071, 2073, 2075, 2076, 2077, 2078, 2079, 2080, 2081, 2082, 2083, 2084, 3000, 3001, 3002, 3003, 3004, 3005, 3006, 3007, 3008, 3009, 3010, 3011, 3012, 3013, 3014, 3015, 3016, 3017, 3018, 3019
0062.02--the following census blocks:
1000, 1001, 1002, 1010, 1012, 1013, 1014, 1030
0063.01--the following census blocks:

RETRIEVED FROM DEMOCRACYDOCKET.COM

3000, 3001, 3002, 3003, 3004, 3005, 3006, 3007, 3008, 3009, 3010, 3011

0063.02--the following census blocks:

1000, 1001, 1002, 1003, 1004, 1005, 1006, 1007, 1008, 1009, 1010, 1011, 1012, 1013, 1014, 1015, 1016, 1017, 1018, 1019, 1020, 1021, 1022, 1023, 1024, 1025, 1026, 1027, 1028, 1029, 1030, 1031, 1032, 1033, 1034, 1035, 1036, 1037, 1038, 1039, 2000, 2001, 2002, 2003, 2004, 2005, 2006, 2007, 2008, 2009, 2010, 2011, 2012, 2013, 2014, 2015, 2016, 2017, 2018, 2022, 2023, 2024, 2025, 2026, 2027, 2028, 2029, 2030, 2031, 2032, 2033, 2034, 2035, 2036, 2037, 2039, 2040, 2041, 2042, 2043, 2044, 2045, 2046, 2047, 2048, 2049, 2050, 2051, 2052, 2053, 2056

0064.07--the following census blocks:

1000, 1001, 1002, 1003, 1004, 1005, 1006, 1007, 1008, 1009, 1010, 1011, 1012, 1013, 1015, 1018, 1019, 1020, 1021, 1022, 1023, 1024, 1025, 1026, 1027, 1028, 1029, 1030, 1031, 1032, 1033, 1034, 1035, 1036, 1037, 1038, 1039, 1040, 1041, 2000, 2001, 2002, 2003, 2004, 2005, 2007, 2011, 2012, 2013, 2014, 2015, 2016, 2017, 2018, 2019, 2020, 2021, 2022, 2023, 2024, 2025, 2026, 2027, 2028, 2029, 2030, 2031, 2032, 2033, 2034, 2035, 2036, 2037, 2038, 2039, 2040, 2041, 2042, 2043, 2044, 2045, 2046, 2047, 2048, 2049, 2050, 2051, 2052, 2053, 2054, 2055, 2056, 2057, 2058, 2059

0064.11--the following census blocks:

1030, 1031, 1093, 1107, 2000, 2001, 2002, 2003, 2004, 2005, 2006, 2007, 2008, 2009, 2010, 2011, 2012, 2013, 2014, 2015, 2016, 2017, 2018, 2019, 2020, 2021, 2022, 2023, 2024, 2025, 2026, 2027, 2028, 2029, 2030, 2031, 2032, 2033, 2034, 2035, 2036, 2037, 2038, 2039, 2040, 2041, 2042, 2043, 2044, 2045, 2046, 2047, 2048, 2049, 2050, 2051, 2052, 2053, 2054, 2055, 2056, 2057, 2058, 2059, 2060, 2061, 2062, 2063, 2064, 2065, 2066, 2067, 2068, 2069, 3000, 3001, 3002, 3003, 3004, 3005, 3006, 3007, 3008, 3009, 3010, 3011, 3012, 3013, 3014, 3015, 3016, 3017, 3018, 3019, 3020, 3021, 3022, 3023, 3024, 3025, 3026, 3027, 3028, 3029, 3030, 3031, 3032, 3033, 3034, 3035, 3036, 3037, 3038, 3039, 3040, 3041, 3042, 3043, 3044, 3045, 3046, 3047, 3048

0065.01--the following census blocks:

4000, 4001, 4004

REVIEW OF FRAUD DEMOCRACYDOCKET.COM

0065.02--the following census blocks:
2000, 2001, 2002, 2003, 2004, 2005, 2006, 2007, 2009, 2010, 2012, 2013, 2051
KERN
Whole Tracts in Kern County
0001.02, 0001.03, 0001.04, 0001.05, 0002.01, 0002.02, 0003.00, 0005.04, 0005.05, 0005.06, 0005.07, 0005.08, 0005.09, 0005.10, 0009.11, 0009.13, 0018.03, 0018.04, 0028.04, 0028.06, 0028.07, 0028.11, 0028.18, 0028.19, 0028.20, 0028.21, 0028.22, 0028.23, 0031.29, 0031.34, 0031.35, 0032.03, 0032.12, 0032.13, 0032.21, 0032.22, 0033.03, 0033.04, 0033.05, 0033.07, 0033.08, 0034.00, 0035.00, 0036.00, 0038.06, 0038.07, 0038.08, 0038.10, 0038.11, 0038.12, 0038.14, 0038.15, 0038.16, 0038.17, 0038.18, 0038.19, 0038.20, 0038.21, 0038.22, 0038.23, 0038.24, 0038.25, 0038.27, 0051.04, 0052.03, 0052.05, 0052.06, 0052.07, 0054.05, 0054.07, 0054.08, 0054.09, 0054.10, 0055.10, 0055.13, 0055.14, 0058.03, 0058.04, 0058.05, 0058.06, 0060.02, 0060.03, 0060.06, 0060.09, 0060.10, 0060.11, 0060.12, 0061.01, 0061.02
Partial Tracts in Kern County
0001.06--the following census blocks:
1002, 1003, 1004, 1005, 1006, 1007, 1008, 1009, 1010, 1011, 1012, 1013, 1014, 1015, 1016, 1018, 1019, 1020, 1021, 1022, 1023, 1024, 1025
0004.00--the following census blocks:
1000, 1004, 1008, 1009, 1010, 1011, 1012, 1013, 1014, 1015, 1017, 1018, 1019, 1020, 1021, 1022, 1023, 1024, 1025, 1026, 1027, 2000, 2001, 2002, 2003, 2004, 2005, 2006, 2007, 2008, 2009, 2010, 2011, 2012, 2013, 2014, 2015, 3000, 3001, 3002, 3003, 3004, 3005, 3006, 3007, 3008, 3009, 3010, 3011, 3012, 3013, 3014, 3015, 3016, 3017, 3018, 3019, 3020, 3021, 3022, 3023, 3024, 3025, 3026, 3027, 3028, 3029, 3030, 3031, 3032, 3033, 3034, 3035
0006.03--the following census blocks:
2002, 2003, 2004, 2005, 2006, 2007, 2008, 2018, 2019
0009.06--the following census blocks:
2002, 2003, 2004, 2005, 2006, 2007, 2008, 2009, 3000
0009.07--the following census blocks:
1000, 1001, 1002, 1003, 1004
0009.09--the following census blocks:

RETRIEVED FROM DEMOCRACYDOCKET.COM

1002, 1005, 1006, 1007, 1008, 1009, 1010, 1011, 1012, 1013, 1014, 1015, 1016, 1017, 1018, 1019, 1020, 2000, 2001, 2002, 2003, 2004, 2005, 2006, 2007, 2008, 2009, 2010, 2011, 2012, 2013, 2014, 2015, 2016

0009.12--the following census blocks:

1000, 1001, 2000, 2001, 2002, 2003, 2004, 2005, 2006, 2007, 2008, 2009, 2010, 2011, 2012, 2013, 2015, 2016, 2017, 2018

0009.14--the following census blocks:

2000, 2001, 2002, 2003, 2004, 2005, 2006, 2007, 2008, 2009, 3000, 3001, 3002, 3003, 3004, 3005, 3006, 3007, 3008, 3009, 3010, 3011, 3012, 3013, 3014, 3015, 3016, 3017, 3018, 3019, 3020, 3021, 3022, 3023, 3024, 3025, 3026, 3027, 3028, 3029, 3030, 3031, 3032, 3033, 3034, 3035, 3036, 3037, 3038, 3039, 3040, 3041, 3042, 3043, 3044, 3045, 3046, 3047, 3048, 3049, 3050, 3051, 3052

0010.01--the following census blocks:

2000, 2001, 2002, 2003, 2004, 2005, 2006, 2007, 2008, 2009, 2010, 2011, 2012, 2013, 2014, 2015, 2016, 2017, 2018, 2019, 2020, 2021, 2022, 2023, 2024, 2025, 2026, 2027, 2028, 2029

0017.00--the following census blocks:

1000, 1001, 1002, 1003, 1004, 1005, 1006, 1007, 1008, 1009, 1010, 1011, 1012, 1013, 1014, 1015, 1016, 1017, 1018, 1019, 1020, 2000, 2001, 2002, 2003, 2004, 2005, 2006, 2007, 2008, 2009, 2010, 2011, 2012, 2013, 2014, 2015, 2016, 2017, 2018, 2019, 2020, 2021, 2022, 2023, 2024, 2025, 2026, 2027, 2028, 2029, 2030, 2031, 2032, 2033, 2034, 2035, 2036, 2037, 2038, 2039, 2040, 2041, 2042, 2043, 2044, 2045, 2046, 2047, 2048, 2049, 3000, 3001, 3002, 3003, 3004, 3005, 3006, 3007, 3008, 3009, 3010, 3011, 3012, 3013, 3014, 3015, 3016, 3017, 3018, 3019, 3020, 3021, 3022, 3023, 3024, 3025, 3026, 3027, 3028, 3029, 3030, 3031, 3032, 3033, 3034, 3035, 3036, 3037, 3038, 3039, 3040, 3041, 4000, 4001, 4002, 4003, 4004, 4005, 4006, 4007, 4008, 4009, 4010, 4011, 4012, 4013, 4014, 4015, 4016, 4017, 4018, 4019, 4020, 4028, 4033

0018.01--the following census blocks:

1000, 2000, 2001, 2002, 2003, 2004, 2005, 2006, 3001, 4000, 4001, 4002, 4003, 4004, 4005, 4006, 4007, 4008, 4009, 4010, 4011, 4012, 4013, 4014, 4015, 4016, 4017, 4018, 4019, 4020, 4021, 4022, 5000, 5001, 5002, 5003, 5004, 5005, 5006, 5007,

RESEARCH FOR DEMOCRACY DOCKET.COM

5008, 5009, 5010, 5011, 5012, 5013, 5014, 5015, 5016, 5017, 5018, 5019, 5020, 5021

0032.10--the following census blocks:

1007, 1010, 1011, 1012, 2010, 2015, 2016, 2017, 2018, 2021

0032.19--the following census blocks:

1004, 1005, 1006, 1007, 1010, 1011, 2000, 2001, 2002, 2003, 2004, 2005, 2006, 2007, 2008, 2009, 2010, 2011, 2012, 2013, 2014, 2015, 2016, 2017, 2018, 2019, 2020, 2021, 2022, 2023, 2024, 2025, 2026, 2027, 2028, 2029, 2030, 2031, 2032, 2033

0032.20--the following census blocks:

1000, 1001, 1002, 1003, 1004, 1005, 1006, 1007, 1008, 1009, 1010, 1011, 1012, 1013, 1014, 1015, 1016, 1017, 1018, 1019, 2000, 2001, 2002, 2003, 2004, 2005, 2006, 2007, 2008, 2009, 2010, 2011, 2012, 2013, 2014, 2015, 2016, 2017, 2018, 2019, 2020, 2021, 2022, 2023, 2024, 2025, 2026, 2027, 2028, 2029, 3007, 3008, 3009, 3010, 3011, 3012, 3013, 3014, 3015, 3016, 3017, 3018, 3019, 3020, 3021, 3022, 3023, 3024, 3025, 3026, 3027, 3028, 3029, 3030, 3031, 3032, 3037, 3039, 3040, 3041, 3042, 3043, 3044

0038.26--the following census blocks:

1000, 1001, 1002, 1003, 1004, 1005, 1006, 1007, 2000, 2001, 2002, 2003, 2004, 2005, 2006, 2007, 2008, 2009, 2010, 2011, 2012, 2013, 2014, 3000, 3001, 3002, 3003, 3005, 3006, 3007, 3008, 3009, 3010, 3011, 3012, 3013, 3014, 3015, 3016, 3017, 3018, 3019, 3020, 3021, 3022, 3023, 3024, 3025, 3026, 3027, 3028, 3029, 3030

0039.00--the following census blocks:

2032, 2046, 2047, 2156, 2157, 2229

0040.01--the following census blocks:

1009, 1020, 1021, 1043, 1044, 1055, 1061, 1062, 1063, 1065, 1066, 1070, 2007

0040.02--the following census blocks:

1002, 2006

0043.05--the following census blocks:

1021, 1022, 1023, 1044, 1047, 1048, 1049, 1050, 1053, 1054, 1055, 1056, 1057, 1058, 1060, 1061, 1062, 1063, 1064, 1065, 1066, 1067, 1068, 1069, 1070, 1073, 1081, 1082, 1086, 1087, 1088, 1089, 1090, 1091, 1092, 1093, 1094, 1095, 1096, 1100, 1101, 1102

0045.00--the following census blocks:

RETRIEVED FROM DEMOCRACYDOCKET.COM

2557, 2564, 2646, 2647, 2648, 2649, 2650, 2651

0051.03--the following census blocks:

1002, 1003, 1004, 1005, 1006, 1007, 1008, 1009, 1010, 1011, 1012, 1013, 1014, 1016, 1018, 1019, 1020, 1021, 1022, 1023, 1024, 1025, 1026, 1027, 1028, 1029, 1030, 1033, 1034, 1035, 1036, 1037, 1038, 1040, 1047, 1048, 1054, 1055, 1056, 1057, 2072, 2073, 2074, 2099, 2124, 2136

0052.08--the following census blocks:

1000, 1001, 1002, 1003, 1004, 1005, 1006, 1007, 1008, 1009, 1010, 1011, 1012, 1013, 1014, 1015, 1016, 1017, 1018, 1019, 1020, 1021, 1022, 2000, 2001, 2002, 2003, 2004, 2005, 2006, 2007, 2008, 2009, 2010, 2011, 2012, 2013, 2014, 2015, 2016, 2017, 2018, 2019, 2020, 2021, 2022, 2023, 2024, 2025, 2026, 2027, 2028, 2029, 2030, 2031, 2032, 2033, 2034, 2035, 3000, 3001, 3002, 3003, 3004, 3005, 3006, 3007, 3008, 3009, 3010, 3011, 3012, 3013, 3014, 3015, 3016, 3017, 3018, 3019, 3020, 3021, 3022, 3023, 3024, 3025, 3026, 3027, 3028, 3029, 3030, 3031, 3032, 3033, 3034, 3035, 3036, 3037, 3038, 3039, 3040, 3041, 3042, 3056, 3057, 3058, 3059, 3060, 3061, 3062, 3063, 3064, 3065, 3066, 3067, 3068, 3069, 3070, 3071, 3072, 3073, 3074, 3075, 3076, 3077, 3078, 3079, 3080, 3081, 3082, 3083, 3084, 3085, 3086, 3087, 3088, 3089, 3090, 3091, 3092, 3093, 3094, 3095, 3129, 3131, 3132, 3133, 3134, 3135, 3136, 3137, 3138, 3139, 3140, 3141, 3142, 3143, 3144, 3145, 3146, 3147, 3148, 3149, 3150, 3151, 3152, 3153, 3154, 3155, 3156, 3157, 3158, 3159, 3160, 3161, 3162, 3163, 3164, 3165, 3166, 3167, 3168, 3169, 3170, 3171, 3172, 3173, 3174, 3175, 3176, 3177, 3178, 3179, 3180, 3181, 3182, 3183, 3184, 3185, 3186, 3187, 3188, 3189, 3190, 3191, 3192, 3193, 3194, 3195, 3196, 3197, 3198, 3199, 3200, 3201, 3202, 3203, 3204, 3205, 3206, 3207, 3208, 3209, 3210, 3211, 3212, 3213, 3214, 3215, 3216, 3217, 3218, 3219, 3220, 3221, 3222, 3223, 3224, 3225, 3226, 3227, 3228, 3229, 3230, 3231, 3232, 3233, 3234, 3235, 3236, 3237, 3238, 3239, 3240, 3241, 3243, 3244, 3245, 3246, 3247, 3248, 3249, 3250, 3251, 3252, 3306, 3307, 3309, 3310, 3311, 3313, 3314, 3315, 3316, 3318, 3319, 3321, 3322, 3323, 3325, 3326, 3327

0053.00--the following census blocks:

1005, 1006, 1007, 1008, 1009, 1010, 1011, 1012, 1013, 1020, 1033, 1037, 1038, 1039, 1040, 1041, 1042, 1052, 1053, 1054,

REVIEW OF PROPOSED DECISIONS DOCKET.COM

1055, 1056, 1058, 1059, 1060, 1061, 1062, 1063, 1064, 1065, 1066, 1067, 1068, 1069, 1070, 1071, 1072, 1073, 1074, 1075, 1076, 1077, 1078, 1079, 1080, 1081, 1082, 1083, 1084, 1085, 1086, 1087, 1088, 1089, 1090, 1091, 1092, 1093, 1094, 1095, 1096, 1097, 1098, 1099, 1100, 1101, 1102, 1103, 1104, 1105, 1106, 1107, 1108, 1109, 1110, 1111, 1112, 1113, 1114, 1115, 1116, 1117, 1118, 1119, 1120, 1121, 1122, 1123, 1124, 1125, 1126, 1134, 1135, 1136, 1137, 1138, 1139, 1141, 1142, 2000, 2001, 2002, 2003, 2004, 2005, 2006, 2007, 2008, 2009, 2010, 2011, 2012, 2013, 2014, 2015, 2016, 2017, 2018, 2019, 2020, 2021, 2022, 2023, 2024, 2025, 2026, 2027, 2028, 2029, 2030, 2031, 2032, 2033, 2034, 2035, 2036, 2037, 2038, 2039, 2040, 2041, 2042, 2043, 2044, 2045, 2046, 2047, 2048, 2049, 2050, 2051, 2052, 2053, 2054, 2055, 2056, 2057, 2058, 2059, 2060, 2061, 2062, 2063, 2064, 2065, 2066, 2067, 2068, 2069, 2070, 2071, 2072, 2073, 2074, 2075, 2076, 2077, 2078, 2079, 2080, 2081, 2082, 2083, 2084, 2085, 2086, 2087, 2088, 2089, 2090, 2091, 2092, 2093, 2094, 2095, 2096, 2097, 2098, 2099, 2100, 2101, 2102, 2103, 2104, 2105, 2106, 2107, 2108, 2109, 2110, 2111, 2112, 2113, 2114, 2115, 2116, 2117, 2118, 2119, 2120, 2121, 2122, 2123, 2124, 2125, 2126, 2127, 2128, 2129, 2130, 2131, 2132, 2133, 2134, 2135, 2136, 2137, 2138, 2139, 2140, 2141, 2142, 2143, 2144, 2145, 2146, 2147, 2148, 2149, 2150, 2151, 2152

0054.02--the following census blocks:

1000, 1001, 1002, 1003, 1004, 1005, 1006, 1007, 1008, 1009, 1010, 1011, 1012, 1013, 1014, 1015, 1016, 1017, 1018, 1019, 1020, 1021, 1022, 1023, 1024, 1025, 1026, 1027, 1028, 1029, 1030, 1031, 1032, 1033, 1034, 1035, 1036, 1037, 1038, 1039, 1040, 1041, 1042, 1043, 1044, 1045, 1046, 1047, 1048, 1049, 1050, 1051, 1052, 1053, 1054, 1055, 1056, 1057, 1058, 1059, 1060, 1061, 1062, 1063, 1064, 1065, 1066, 1067, 1068, 1069, 1070, 1071, 1072, 1073, 1074, 1075, 1076, 1077, 1078, 1079, 1080, 1081, 1082, 2000, 2001, 2002, 2003, 2004, 2005, 2006, 2007, 2008, 2009, 2010, 2011, 2012, 2013, 2014, 2015, 2016, 2017, 2018, 2019, 2020, 2021, 2022, 2023, 2024, 2025, 2026, 2027, 2028, 2029, 2030, 2031, 2032, 2033, 2034, 2035, 2036, 2037, 2038, 2039, 2040, 2041, 3000, 3001, 3002, 3003, 3004, 3005, 3006, 3007, 3008, 3009, 3013, 3014, 3015, 3016, 3017, 3018, 3019, 3020, 3021, 3022, 3023, 3024, 3025, 3026, 3027,

RESTORE OUR DEMOCRACY DOCKET.COM

3028, 3029, 3030, 3031, 3032, 3033, 3034, 3035, 3036, 3037, 3038, 3039, 3040, 3041, 3042, 3043, 3044, 3045, 3046, 3047, 3048, 3049, 3050, 3051

0054.06--the following census blocks:

1000, 1001, 1002, 1003, 1004, 1005, 1006, 1007, 1008, 1009, 1010, 2028, 2029, 2030, 2031, 2032, 2033, 2034, 2035, 2036, 2037, 2038, 2043, 2044, 2045, 2050, 3000, 3001, 3002, 3003, 3004, 3005, 3006, 3007, 3008, 3009, 3010, 3011, 3012, 3013, 3014, 3015, 3016

0055.09--the following census blocks:

1000, 1001, 1002, 1003, 1004, 1005, 1006, 1007, 1008, 1009, 1010, 1011, 1012, 1013, 1014, 1015, 1016, 1017, 1018, 1019, 1020, 1021, 1022, 1023, 1024, 1025, 1026, 1027, 1028, 1029, 1030, 1031, 1032, 1033, 1034, 1035, 1036, 1037, 1038, 1039, 1040, 1041, 1042, 1043, 1044, 1045, 1046, 1047, 1048, 1049, 1050, 1051, 1052, 1053, 2000, 2001, 2002, 2003, 2004, 2005, 2006, 2007, 2008, 2009, 2010, 2011, 2012, 2013, 2014, 2015, 2016, 2017, 2018, 2019, 2020, 2021, 2022, 2023, 2024, 2025, 2026, 2027, 2028, 2029, 2030, 2031, 2032, 2033, 2034, 2035, 2036, 2037, 2038, 2039, 2040, 2041, 2042, 2043, 2044, 2045, 2046, 2047, 2048, 2049, 2050, 2051, 2052, 2053, 2054, 2055, 2056, 2057, 2058, 2059, 2060, 3012, 3013, 3036, 3039, 3040, 3041, 3042, 3044, 3046, 3047, 3048, 3049, 3050, 3051, 3052, 3053, 3054, 3055, 3056, 3057, 3058, 3059, 3060, 3061, 3062, 3063, 3064, 3065, 3066, 3067, 3068, 3069, 3070, 3071, 3072, 3073, 3074, 3075, 3076, 3077, 3078, 3079, 3080, 3081, 3082, 3083, 3084, 3085, 3086, 3087, 3088, 3089, 3090, 3091, 3092, 3093, 3094, 3095, 3096, 3097, 3098, 3099, 3100, 3101, 3102, 3103, 3104, 3105, 3106, 3107, 3108, 3109, 3110, 3111, 3112, 3113, 3114, 3115, 3116, 3117, 3118, 3119, 3120, 3121, 3122, 3123, 3124, 3125, 3126, 3127, 3128, 3129, 3130, 3131, 3132, 3133, 3134, 3135, 3136, 3137, 3138, 3139, 3140, 3141, 3142, 3143, 3144, 3145, 3146, 3147, 3148, 3149, 3150, 3151, 3152, 3153, 3154, 3155, 3156, 3157, 3158, 3159, 3160, 3161, 3162, 3163, 3164, 3165, 3166, 3167, 3168, 3169, 3170, 3171, 3172, 3173, 3174, 3175, 3176, 3177, 3178, 3179, 3180, 3181, 3182, 3183, 3184, 3185, 3186, 3187, 3188, 3189, 3190, 3191, 3192, 3193

0056.00--the following census blocks:

2068, 2069, 2078

REVIEW OF PUBLISHED DOCKET.COM

0057.00--the following census blocks:

1000, 1001, 1002, 1003, 1004, 1005, 1006, 1007, 1008, 1009, 1010, 1011, 1012, 1013, 1014, 1015, 1016, 1017, 1018, 1019, 1020, 1021, 1022, 1023, 1024, 1025, 1026, 1027, 1028, 1029, 1030, 1031, 1032, 1033, 1034, 1035, 1036, 1037, 1038, 1039, 1040, 1041, 1042, 1043, 1044, 1045, 1046, 1047, 1048, 1049, 1050, 1051, 1052, 1053, 1054, 1055, 1056, 1057, 1058, 1059, 1060, 1061, 1062, 1063, 1064, 1065, 1066, 1067, 1068, 1069, 1070, 1071, 1072, 1073, 1074, 1075, 1076, 1077, 1078, 1079, 1080, 1081, 1082, 1083, 1084, 1085, 1086, 1087, 1088, 1089, 1090, 1091, 1092, 1093, 1094, 1095, 1096, 1097, 1098, 1099, 1100, 1101, 1102, 1103, 1104, 1105, 1106, 1107, 1108, 1109, 1110, 1111, 1112, 1113, 1114, 1115, 1116, 1117, 1118, 1119, 1120, 1121, 1122, 1123, 1124, 1125, 1126, 1127, 1128, 1129, 1130, 1131, 1132, 1133, 1134, 1135, 1136, 1137, 1138, 1139, 1140, 1141, 1142, 1143, 1144, 1145, 1146, 1147, 1148, 1149, 1150, 1151, 1152, 1153, 1154, 1155, 1156, 1157, 1158, 1159, 1160, 1161, 2000, 2001, 2002, 2003, 2004, 2005, 2006, 2007, 2008, 2009, 2010, 2011, 2012, 2013, 2014, 2015, 2019, 2020, 2024, 2025, 2026, 2027, 2028, 2029, 2030, 2031, 2032, 2033, 2034, 2035, 2036, 2037, 2038, 2039, 2040, 2041, 2042, 2043, 2044, 2045, 2046, 2047, 2048, 2049, 2050, 2051, 2052, 2053, 2054, 2055, 2056, 2057, 2058, 2059, 2060, 2061, 2062, 2063, 2064, 2065, 2066, 2067, 2068, 2069, 2070, 2071, 2072, 2073, 2074, 2075, 2076, 2077, 2078, 2079, 2080, 2081, 2082, 2083, 2084, 2085, 2086, 2087, 2088, 2089, 2090, 2091, 2092, 2093, 2094, 2095, 2096, 2097, 2098, 2099, 2100, 2101, 2102, 2103, 2104, 2105, 2106, 2107, 2108, 2109, 2110, 2111, 2112, 2113, 2114, 2115, 2116, 2117, 2118, 2119, 2120, 2121, 2122, 2123, 2124, 2125, 2126, 2127, 2128, 2129, 2130, 2131, 2132, 2133, 2134, 2135, 2136, 2137, 2138, 2139, 2140, 2141, 2142, 2143, 2144, 2145, 2146, 2147, 2148, 2149, 2150, 2151, 2152, 2153, 2154, 2155, 2156, 2157, 2158, 2159, 2160, 2161, 2162, 2163, 2164, 2165, 2166, 2167, 2168, 2169, 2170, 2171, 2172, 2173, 2174, 2175, 2176, 2177, 2179, 2180, 2181, 2182, 2183, 2184, 2185, 2186, 2187, 2188, 2189, 2190, 2191, 2192, 2193, 2194, 2195

0059.00--the following census blocks:

1000, 1001, 1002, 1003, 1004, 1005, 1006, 1007, 1008, 1009, 1010, 1011, 1012, 1013, 1014, 1015, 1016, 1017, 1018, 1019,

REVIEW FROM DEMOCRACYDOCKET.COM

1020, 1021, 1022, 1023, 1024, 1025, 1026, 1027, 1028, 1029, 1030, 1031, 1032, 1033, 1034, 1035, 1036, 2006, 2009, 2010, 2011, 2012, 2013, 2014, 2015, 2016, 2017, 2018, 2019, 2020, 2021, 2022, 2023, 2024, 2026, 2027, 2028, 2029, 2030, 2031, 2032, 2033, 2034, 2035, 2036, 2037, 2038, 2039, 2040, 2041, 2042, 2043, 2044, 2045, 2046, 2047, 2048, 2049, 2050, 2051, 2052, 2053, 2054, 2055, 2056, 2057, 2058, 2059, 2060, 2061, 2062, 2063, 2064, 2065, 2066, 2067, 2068, 2069, 2070, 2071, 2072, 2073, 2074, 2075, 2076, 2077, 2078, 2079, 2080, 2081, 2082, 2083, 2084, 2085, 2086, 3000, 3001, 3002, 3003, 3004, 3005, 3006, 3007, 3008, 3009, 3010, 3011, 3012, 3013, 3014, 3015, 3016, 3017, 3018, 3019, 3020, 3021, 3022, 3023, 3024, 3025, 3026, 3027, 3028, 3029, 3030, 3031, 3032, 3033, 3034, 3035, 3036, 3037, 3038, 3039, 3040, 3041, 3042, 3043, 3044, 3045, 3046, 3047, 3048, 3049, 3050, 3051, 3052, 3053, 3054, 3055, 3056, 3057, 3058, 3059, 3060, 3061, 3062, 3063, 3064, 3065, 3066, 3067, 3068, 3069, 3070, 3071, 3072, 3073, 3074, 3075, 3076, 3077, 3078, 3079, 3080, 3081

0060.04--the following census blocks:

1000, 1001, 1002, 1003, 1004, 1005, 1006, 1007, 1008, 1009, 1010, 1011, 1012, 1013, 1014, 1015, 1016, 1017, 1018, 1019, 1020, 1021, 1022, 1023, 1024, 1025, 1026, 1027, 1028, 1029, 1030, 1031, 1032, 1033, 1034, 1035, 1036, 1037, 1038, 1039, 1040, 1041, 1042, 1043, 1044, 1045, 1046, 1047, 1048, 1049, 1050, 1051, 1052, 1053, 1054, 1055, 1056, 1057, 1058, 1059, 1060, 1061, 1062, 1063, 1064, 1065, 1066, 1067, 1068, 1069, 1070, 1071, 1072, 1073, 1074, 1075, 1076, 1077, 1078, 1079, 1080, 1081, 1082, 1083, 1084, 1085, 1086, 1087, 1088, 1089, 1090, 1091, 1092, 1093, 1094, 1095, 1096, 1097, 1098, 1099, 1100, 1103, 1104, 1105, 1106, 1107, 1108, 1112, 1113, 1114, 1116, 1117, 1120, 1121, 1122, 1123, 1124, 1125, 1126, 1127, 1128, 1129, 1130, 1131, 1132, 1133, 1134, 1135, 1136, 1137, 1138, 1139, 1140, 1141, 1142, 1143, 1144, 1145, 1146, 1147, 1148, 1149, 1150, 1151, 1152, 1153, 1154, 1155, 1156, 1157, 1158, 1159, 1160, 1161, 1162, 1163, 1164, 1165, 1166, 1167, 1168, 1172, 1173, 1174, 1175, 1176, 1177, 1178, 1179, 1180, 1181, 1182, 1183, 1184, 1185, 1186, 1187, 2000, 2001, 2002, 2003, 2004, 2005, 2006, 2007, 2008, 2009, 2010, 2011, 2012, 2013, 2014, 2015, 2016, 2017, 2018, 2019, 2020, 2021, 2022, 2023, 2024, 2025, 2026, 2027, 2028, 2029, 2030, 2031, 2032,

REVIEW FROM DEMOCRACYDOCKET.COM

2033, 2034, 2035, 2036, 2037, 2038, 2039, 2040, 2041, 2042, 2043, 2044, 2045, 2046, 2047, 2048, 2049, 2050, 2051, 2052, 2053, 2054, 2055, 2056, 2057, 2058, 2059, 2060, 2061

0062.02--the following census blocks:

2095, 2096, 2097, 2098, 2099, 2100, 2101, 2107, 2109, 2110, 2111, 2112, 2113, 2114, 2115, 2116, 2117, 2118, 2119, 2120, 2121, 2122, 2123, 2124, 2125, 2126, 2127, 2128, 2129, 2130, 2131, 2132, 2133, 2134, 2135, 2136, 2137, 2138, 2139, 2140, 2141, 2142, 2143, 2144, 2145, 2146, 2147, 2148, 2149, 2150, 2151, 2152, 2153, 2154, 2155, 2156, 2157, 2158, 2159, 2160, 2161, 2162, 2163, 2164, 2165, 2166, 2167, 2168, 2169, 2170, 2171, 2172, 2173, 2174, 2175, 2176, 2177, 2178, 2179, 2180, 2181, 2182, 2183, 2184, 2185, 2186, 2187, 2188, 2189, 2190, 2191, 2192, 2193, 2194, 2195, 2196, 2197, 2198, 2199, 2200, 2201, 2202, 2203, 2204, 2205, 2206, 2207, 2208, 2209, 2210, 2211, 2212

0063.03--the following census blocks:

1005

0065.00--the following census blocks:

2000, 2001, 2002, 2003, 2004, 2005, 2006, 2007, 2008, 2012, 2013, 2014, 2139, 2140, 2141, 2142, 2143, 2146, 2147, 2148, 2150, 2151, 2944, 3001, 3002, 3003, 3004, 3005, 3006, 3007, 3008, 3150, 3151, 3152, 3153, 3154, 3155, 3156, 3157, 3158, 3159, 3160, 3161, 3163, 3164, 3165, 3166, 3167, 3168, 3169, 3170, 3171, 3172, 3173, 3174, 3175, 3179, 3180, 3181, 3182, 3183, 3216, 3223, 3224, 3225, 3226, 3227, 3228, 3229, 3230, 3231, 3232, 3233, 3234, 3235, 3236, 3237, 3238, 3239, 3240, 3241, 3242, 3243, 3244, 3245, 3246, 3247, 3248, 3249, 3250, 3251, 3252, 3253, 3254, 3255, 3256, 3257, 3258, 3259, 3260, 3261, 3262, 3263, 3264, 3265, 3266, 3267, 3268, 3269, 3270, 3271, 3272, 3273, 3274, 3275, 3276, 3277, 3278, 3279, 3280, 3281, 3282, 3283, 3284, 3285, 3286, 3287, 3288, 3289, 3290, 3291, 3292, 3293, 3294, 3295, 3296, 3297, 3298, 3299, 3300, 3301, 3302, 3303, 3304, 3305, 3306, 3307, 3308, 3309, 3310, 3311, 3312, 3313, 3314, 3315, 3316, 3317, 3318, 3319, 3320, 3321, 3322, 3323, 3324, 3325, 3326, 3327, 3328, 3329, 3330, 3331, 3332, 3333, 3334, 3335, 3336, 3337, 3338, 3339, 3340, 3341, 3342, 3343, 3344, 3345, 3346, 3347, 3348, 3349, 3350, 3351, 3352, 3353, 3354, 3355, 3356, 3357, 3358, 3359, 3360, 3361, 3362, 3363, 3364, 3365, 3366, 3367, 3368, 3369, 3370,

REVIEW OF PROPOSED DOCKET.COM

3371, 3372, 3373, 3374, 3375, 3376, 3377, 3378, 3379, 3380, 3381, 3382, 3383, 3384, 3385, 3386, 3387, 3388, 3389, 3390, 3391, 3392, 3393, 3394, 3395, 3396, 3397, 3398, 3399, 3400, 3401, 3402, 3403, 3404, 3405, 3406, 3407, 3408, 3409, 3410, 3411, 3412, 3413, 3414, 3415, 3416, 3417, 3418, 3419, 3420, 3421, 3422, 3423, 3424, 3425, 3426, 3427, 3428, 3429, 3430, 3431, 3432, 3433, 3434, 3435, 3436, 3437, 3438, 3439, 3440, 3443, 3444, 3445, 3446, 3447, 3448, 3449, 3450, 3451, 3452, 3453, 3454, 3455, 3456, 3457, 3458, 3459, 3460, 3461, 3462, 3463, 3464, 3465, 3466, 3467, 3468, 3469, 3470, 3471, 3472, 3473, 3474, 3475, 3476, 3477, 3478, 3479, 3480, 3481, 3482, 3483, 3484, 3485, 3486, 3487, 3488, 3489, 3490, 3491, 3492, 3493, 3494, 3495, 3496, 3497, 3498, 3499, 3500, 3501, 3502, 3503, 3504, 3505, 3506, 3507, 3508, 3509, 3510, 3511, 3512, 3513, 3514, 3515, 3516, 3517, 3518, 3519, 3520, 3521, 3522, 3523, 3524, 3525, 3526, 3527, 3528, 3529, 3530, 3531, 3532, 3533, 3534, 3535, 3643, 3644, 3645, 3646, 3647, 3648

0066.00--the following census blocks:

1000, 1001, 1002, 1003, 1004, 1005, 1006, 1007, 1008, 1009, 1010, 1011, 1012, 1013, 1014, 1015, 1016, 1017, 1018, 1019, 1020, 1021, 1022, 1023, 1024, 1025, 1026, 1027, 1028, 1029, 1030, 1031, 1032, 1033, 1034, 1035, 1036, 1037, 1038, 1039, 1040, 1041, 1042, 1043, 1044, 1045, 1046, 1047, 1048, 1049, 1050, 1051, 2000, 2001, 2002, 2003, 2004, 2005, 2006, 2007, 3000, 3001, 3002, 3003, 3004, 3005, 3006, 3007, 3008, 3009, 3010, 3011, 3012, 3013, 3014, 3015, 3016, 3017, 3018, 3019, 3020, 3021, 3022, 3023, 3024, 3025, 3026, 3027, 3028, 3029, 3030, 3031, 3032, 3033, 3034, 3035, 3036, 3037, 3038, 3039, 3040, 3041, 3042, 3043, 3044, 3045, 3046, 3047, 3048, 3049, 3050, 3051, 3059, 3060, 3061, 3062, 3063, 3064, 3065, 3066, 3067, 3068, 3069, 3073, 3074, 3095, 3096, 3097, 3098, 3099, 3100, 3101, 3102, 3103, 3104, 3105, 3106, 3107, 3108, 3109, 3110, 3111, 3112, 3113, 3114, 3115, 3116, 3117, 3118, 3119, 3120, 3121, 3122, 3123, 3124, 3125, 3126, 3127, 3128, 3129, 3130, 3131, 3132, 3133, 3134, 3135, 3136, 3137, 3138, 3139, 3140, 3141, 3142, 3143, 3144, 3145, 3146, 3147, 3148, 3149, 3150, 3151, 3152, 3153, 3154, 3155, 3156, 3157, 3158, 3159, 3160, 3161, 3162, 3163, 3164, 3165, 3166, 3167, 3168, 3169, 3170, 3171, 3172, 3173, 3174, 3175, 3176, 3177, 3178, 3179, 3180, 3181, 3182, 3183, 3184, 3185, 3186, 3187, 3188, 3189,

REVIEW OF PROVIDER RECORD DOCKET.COM

3190, 3191, 3192, 3193, 3194, 3195, 3197, 3198, 3199, 3200, 3201, 3202, 3203, 3204, 3205, 3206, 3207, 3208, 3209, 3210, 3211, 3212, 3213, 3214, 3215, 3216, 3217, 3218, 3219, 3220, 3221, 3222, 3223, 3224, 3225, 3226, 3227, 3228, 3229, 3230, 3231, 3232, 3233, 3234, 3235, 3236, 3237, 3238, 3239, 3240, 3241, 3242, 3243, 3244, 3245, 3246, 3247, 3248, 3249, 3250, 3251, 3252, 3253, 3254, 3255, 3256, 3257, 3258, 3259, 3260, 3261, 3262, 3263, 3264, 3265, 3266, 3267, 3268, 3269, 3270, 3271, 3272, 3273, 3274, 3275, 3276, 3277, 3278, 3279, 3280, 3281, 3282, 3283, 3284, 3285, 3286, 3287, 3288, 3289, 3290, 3291, 3292, 3293, 3294, 3295, 3296, 3297, 3298, 3299, 3300, 3301, 3302, 3303, 3304, 3305, 3306, 3307, 3308, 3309, 3310, 3311, 3312, 3313, 3314, 3315, 3316, 3317, 3318, 3319, 3320, 3321, 3322, 3323, 3324, 3325, 3326, 3327, 3328, 3329, 3330, 3331, 3332, 3333, 3334, 3335, 3336, 3337, 3338, 3339, 3340, 3341, 3342, 3343, 3344, 3345, 3346, 3347, 3348, 3349, 3350, 3351, 3352, 3353, 3354, 3355, 3356, 3357, 3358, 3359, 3360, 3361, 3362, 3363, 3364, 3365, 3366, 3367, 3368, 3369, 3370, 3371, 3372, 3373, 3374, 3377, 3378

KINGS

Whole Tracts in Kings County

0001.00, 0002.00, 0004.02, 0004.03, 0004.05, 0004.06, 0004.07, 0006.02, 0006.03, 0006.04, 0007.01, 0007.02, 0008.00, 0009.01, 0010.01, 9800.00

Partial Tracts in Kings County

0005.00--the following census blocks:

1000, 1001, 1002, 1003, 1004, 1005, 1006, 1007, 1008, 1009, 1010, 1011, 1012, 1013, 1014, 1015, 1016, 1017, 1018, 2000, 2001, 2002, 2003, 2004, 2005, 2006, 2007, 2008, 2009, 2010, 2011, 2012, 4000, 4001, 4002, 4003, 4004, 4005, 4006, 4007, 4008, 4009, 4010, 4011, 4012, 4017, 4018, 4019

0011.00--the following census blocks:

1000, 1001, 1002, 1003, 1004, 1005, 1006, 1007

0012.00--the following census blocks:

1013, 1014, 1015, 1032, 1033, 1034, 1035, 1036, 1037, 1038, 1056, 1057, 1058, 2000, 2001, 2002, 2003, 2004, 2005, 2006, 2007, 2008, 2009, 2010, 2011, 2012, 2013, 2014, 2015, 2016, 2017, 2018, 2019, 2020, 2021, 2022, 2023, 2024, 2025, 2026, 2027, 2028, 2029, 2030, 2031, 2032, 2033, 2034, 2035, 2036, 2037, 2038, 2039, 2040, 2041, 2042, 2043, 2044, 2045, 2046,

RECEIVED FROM DEMOCRACYDOCKET.COM

2047, 2048, 2049, 2050, 2051, 2052, 2053, 2054, 2055, 2056, 2057, 2058, 2059

0016.01--the following census blocks:

1000, 2000, 2001, 2002, 2013

TULARE

Whole Tracts in Tulare County

0001.01, 0010.05, 0010.06, 0010.07, 0010.08, 0015.01, 0015.02, 0017.05, 0017.06, 0019.01, 0019.02, 0020.02, 0020.03, 0020.04, 0020.06, 0020.08, 0020.09, 0020.10, 0020.11, 0021.00, 0023.02, 0024.01, 0024.03, 0027.01, 0027.02, 0029.04, 0035.03, 0035.04, 0036.01, 0040.00

Partial Tracts in Tulare County

0001.02--the following census blocks:

1000, 1001, 1002, 1003, 1004, 1005, 1006, 1007, 1008, 1009, 1010, 1011, 1012, 1013, 1014, 1015, 1016, 1017, 1018, 1019, 1020, 1021, 1022, 1023, 1024, 1025, 1026, 1027, 1028, 1029, 1030, 1031, 1032, 1033, 1034, 1035, 1036, 1037, 1038, 1039, 1040, 1041, 1042, 1043, 1044, 1045, 1046, 1047, 1048, 1049, 1050, 1051, 1052, 1053, 1054, 1055, 1056, 1057, 1058, 1059, 1060, 1061, 1062, 1063, 1064, 1065, 1066, 1067, 1068, 1069, 1070, 1071, 1072, 1073, 1074, 1075, 1076, 1077, 1078, 1079, 1080, 1081, 1082, 1083, 1084, 1085, 1086, 1087, 1088, 1089, 1090, 1091, 1092, 1093, 1094, 1095, 1096, 1097, 1098, 1099, 1100, 1101, 1102, 1103, 1104, 1105, 1106, 1107, 1108, 1109, 1110, 1111, 1112, 1113, 1114, 1115, 1116, 1117, 1118, 1119, 1120, 1121, 1122, 1123, 1124, 1125, 1126, 1127, 1128, 1129, 1130, 1131, 1132, 1133, 1134, 1135, 1136, 1137, 1138, 1139, 1140, 1141, 1142, 1143, 1144, 1145, 1146, 1147, 1148, 1149, 1150, 1151, 1152, 1153, 1154, 1155, 1156, 1157, 1158, 1159, 1160, 1161, 1162, 1163, 1164, 1165, 1166, 1167, 1168, 1169, 1170, 1171, 1172, 1173, 1174, 1175, 1176, 1177, 1178, 1179, 1180, 1181, 1182, 1183, 1184, 1185, 1186, 1187, 1188, 1189, 1190, 1191, 1192, 1193, 1194, 1195, 1196, 1197, 1198, 1199, 1200, 1201, 1202, 1203, 1204, 1205, 1206, 1207, 1208, 1209, 1210, 1211, 2000, 2001, 2002, 2003, 2004, 2005, 2006, 2007, 2008, 2009, 2010, 2011, 2012, 2013, 2014, 2015, 2016, 2017, 2018, 2019, 2020, 2021, 2022, 2023, 2024, 2025, 2026, 2027, 2028, 2029, 2030, 2031, 2032, 2033, 2034, 2035, 2036, 2037, 2038, 2039, 2040, 2041, 2042, 2043, 2044, 2045, 2046, 2047, 2048, 2049, 2050, 2051, 2052, 2053, 2054, 2055, 2056, 2057,

RESCUEWITHPRIDEPUBLICRADIODOCKET.COM

2058, 2059, 2060, 2061, 2062, 2063, 2064, 2065, 2066, 2067, 2068, 2069, 2070, 2071, 2072, 2073, 2074, 2075, 2076, 2077, 2078, 2079, 2080, 2081, 2083, 2086, 2087, 2093, 2094, 2095, 2096

0002.02--the following census blocks:

2000, 2001, 2002, 2003, 2004, 2005, 2006, 2007, 2008, 2009, 2010, 2011, 2012, 2013, 2014, 2015, 2016, 2017, 2018, 2019, 2020, 2021, 2022, 2023, 2024, 2025, 2026, 2027, 2028, 2029, 2030, 2031, 2032, 2033, 2034, 2035, 2036, 2037, 2038, 2039, 2040, 2041, 2042, 2043, 2044, 2045, 2046, 2047, 2048, 2049, 2050, 2051, 2052, 2053, 2054, 2055, 2056, 2057, 2058, 2059, 2060

0007.01--the following census blocks:

2000, 2001, 2002, 2017, 2020, 2021, 2022, 2023, 2024, 2025, 2026, 2027, 2028, 2029, 2031, 2032, 2033, 2034, 2035, 2036, 2037, 2038, 2039, 2040, 2041, 2042, 2043

0008.02--the following census blocks:

2051, 2054, 2055, 2056, 2057, 2058, 2059, 2064, 2065, 2066, 2067, 2068, 2069, 2070, 2073, 2074, 2075, 2076, 2077, 2078, 2079, 2080, 2081, 2082, 2083, 2084, 2085, 2086, 2087, 2088, 2089, 2091

0009.01--the following census blocks:

1011, 1013, 1014, 1015, 1016, 1017, 1018, 1019, 1020, 1021, 1022, 1023, 1024, 1025, 1026, 1027, 1028, 1029, 1030, 1031, 1032, 1033, 1034, 1035, 1036, 1037, 1038, 1039, 1040, 1041, 1042, 1043, 1044, 1045, 1046, 1047, 1048, 1049, 1050, 1051, 1052, 1053, 1054, 1055, 1057, 2000, 2001, 2002, 2003, 2004, 2005, 2006, 2007, 2008, 2009, 2010, 2011, 2012, 2013, 2014, 2015, 2016, 2017, 2018, 2019, 2020, 2021, 2022, 2023, 2024, 2025, 2026, 2027, 2028, 2029, 2030, 2031, 2032, 2033, 2034, 2035, 2036, 2037, 2038, 2039, 2040, 2041, 2042, 2043, 2044, 2045, 2046, 2047, 2048, 3000, 3001, 3002, 3003, 3004, 3005, 3006, 3007, 3008, 3009, 3010, 3011, 3012, 3013, 3014, 3015, 3016, 3017, 3018, 3019, 3020, 3021, 3022, 3023, 3024, 3025, 3026, 3027, 3028, 3029, 3030, 3031, 3032, 3033, 3034, 3035

0010.11--the following census blocks:

2000, 2001, 2002, 2003, 2004, 2005, 2006, 2007, 2008, 2009, 2010, 2011, 2012, 2013, 2014, 2015, 2016, 2017, 2018, 2019, 2020, 2021, 2022, 2023, 2024, 2025, 2026, 2027, 2028

0010.12--the following census blocks:

PREVIEW FROM DEMOCRACYDOCKET.COM

3000, 3001, 3002, 3003, 3004, 3005, 3006, 3007, 3008, 3009, 3010, 3011, 3012, 3013, 3014, 3015, 3016, 3017, 3018, 3019, 3020, 3021, 4013, 4014, 4015

0012.00--the following census blocks:

1017, 1118, 1119, 1120, 1122, 1125, 1126, 1127, 1128, 1129, 1134

0013.05--the following census blocks:

1027, 1028

0013.06--the following census blocks:

1023, 3006, 3007, 3008, 3019

0014.00--the following census blocks:

1000, 1001, 1002, 1003, 1004, 1005, 1006, 1007, 1008, 1009, 1010, 1011, 1012, 1013, 1014, 1015, 1016, 1017, 1018, 1021, 1022, 1023, 1024, 1025, 1026, 1027, 1028, 1029, 2000, 2001, 2002, 2003, 2004, 2005, 2006, 2007, 2008, 2009, 2010, 2011, 2012, 2013, 2014, 2015, 2016, 2017, 2018, 2019, 2020, 2021, 2022, 2023, 2024, 2025, 2026, 2027, 2028, 2029, 2030, 2031, 2032, 2033, 2034, 3000, 3001, 3002, 3003, 3004, 3005, 3006, 3007, 3008, 3009, 3010, 3011, 3012, 3013, 3014, 3015, 3016, 3017, 3018, 3019, 3020, 3021, 3022, 3023, 3024, 3025, 3026, 3027, 3028, 3029, 3030, 3031, 4000, 4001, 4002, 4003, 4004, 4005, 4006, 4007, 4008, 4009, 4010, 4011, 4012, 4013, 4014, 4015, 4016, 4017, 4018, 4019, 4020, 4021, 4022, 4023, 4024, 4025, 4026, 4027, 5000, 5001, 5002, 5003, 5004, 5005, 5006, 5007, 5008, 5009, 5010, 5011, 5012, 5013, 5014, 5015, 5016, 5017, 5018, 5019, 5020, 5021, 5022, 5023, 5024, 5025, 5026, 5027, 5028, 5029, 5030, 5031, 5032, 5033

0016.01--the following census blocks:

1000

0016.02--the following census blocks:

1008, 1009, 1010, 1011, 1012, 1013, 1014, 1015, 1016, 1017, 1018, 1019, 1020, 1021, 1022, 1023, 1024, 1025, 1026, 1027, 1028, 1029, 1030, 1031, 1032, 1033, 1034, 3000, 3001, 3002, 3003, 3004, 3005, 3006, 3009, 3012, 3013, 3014, 3015, 3016, 3017, 3018, 3022, 3023, 3024, 3031, 3032

0017.01--the following census blocks:

2000, 2002, 2007, 2008, 2009, 2010, 2011, 2015, 3000, 3001, 3002, 3003, 3004, 3005, 3006, 3007, 3008, 3009, 3010, 3011, 3012, 3013, 3014, 3015, 3016, 3017, 3018, 4000, 4001, 4002, 4003, 4004, 4005, 4006, 4007, 4008, 4009, 4010, 4011, 4012,

RETRIEVED FROM DEMOCRACYDOCKET.COM

5000, 5001, 5002, 5003, 5004, 5005, 5006, 5007, 5008, 5009, 5010, 5011, 5012, 5013, 5014, 5015, 5016

0017.03--the following census blocks:

1000, 1001, 1002, 1003, 1004, 1005, 1006, 1007, 1008, 1009, 1010, 1011, 1012, 1013, 1014, 1015, 1016, 1017, 1018, 1019, 1020, 1021, 1022, 2001, 2002, 2003, 2004, 2005, 2006, 2007, 2008, 2009, 2010, 2011, 2012, 2013, 2014, 2015, 2016, 2017, 2018, 2019, 2020, 2021, 2022, 2023, 3000, 3001, 3002, 3003, 3004, 3005, 3006, 3007, 3008, 3009, 3010, 3011, 3012, 3013, 3014, 3015, 3016, 3017, 3018, 3019, 3020, 3021, 3022, 3023, 4000, 4001, 4002, 4004, 4005, 4006, 4007, 4008, 4009, 4010, 4011, 4012, 4013, 4014, 4015, 4016, 4017, 4018, 4019, 4020, 4021, 4022, 4023, 4024, 4025, 4026, 4027, 4028, 4029, 4030, 4031, 4032

0018.00--the following census blocks:

1027, 1028, 1029, 2000, 2001, 2002, 2003, 2004, 2005, 2006, 2007, 2008, 2009, 2010, 2011, 2012, 2013, 2014, 2015, 2016, 2017, 2018, 2019, 2020, 2021, 2022, 4000, 4001, 4002, 4003, 4004, 4005, 4006, 4007, 4008, 4009, 4010, 4011, 4012, 4013, 4014, 4015, 4016

0022.02--the following census blocks:

4002, 4003, 4004, 4009

0022.03--the following census blocks:

2002, 2010, 2018, 3003, 3004, 3014, 4000, 4004, 4006, 4007, 4008, 4009, 4012, 4013, 4014, 4015

0023.03--the following census blocks:

1000, 1001, 1002, 1003, 1004, 1005, 1006, 1007, 1008, 1009, 1010, 1011, 1012, 2000, 2001, 2002, 2003, 2004, 2005, 2006, 2007, 2008, 2009, 2010, 2011, 2012, 2013, 2014, 2015, 2016, 2017, 2018, 2019, 2020, 2021, 2022, 2023, 2024, 2025, 2026, 2027, 2028, 2029, 2030, 2031, 2032, 2033, 2034, 2035, 2036, 2037, 3000, 3001, 3002, 3003, 3004, 3005, 3007, 3008, 3009, 3010, 3011, 3012, 3013, 3014, 3015, 3016, 3017, 3018, 3019, 3020, 3021, 3022, 3023, 3024, 3025, 3026, 4000, 4001, 4002, 4003, 4004, 4005, 4006, 4007, 4008, 4009, 4010, 4011, 4012, 4013, 4014, 4015, 4016, 4017, 4018, 4019, 4020, 4021, 4022, 4023, 4024, 4025, 4026, 4027, 4028, 4029, 4030, 4031, 4032, 4033, 4034, 4035, 4036, 4037, 4038, 4039, 4040, 5000, 5001, 5002, 5003, 5004, 5005, 5006, 5007, 5008, 5009, 5010, 5011,

RESEARCH FROM DEMOCRACYDOCKET.COM

5012, 5013, 5014, 5015, 5016, 5017, 5018, 5019, 5020, 5021, 5022

0023.04--the following census blocks:

1000, 1001, 1002, 1003, 1004, 1005, 1006, 1007, 1008, 1009, 1010, 1011, 1012, 1013, 1014, 1015, 1016, 1017, 1018, 1019, 1020, 1021, 1022, 1023, 1024, 1025, 1026, 1027, 1028, 1029, 1030, 1031, 1032, 1033, 1034, 1037, 1038, 1039, 1040, 1041, 1042, 1043, 2000, 2001, 2002, 2003, 2004, 2005, 2006, 2007, 2008, 2009, 2010, 2011, 2012

0024.02--the following census blocks:

2000, 2001, 2002, 2003, 2004, 2005, 2006, 2007, 2008, 2009, 2010, 2011, 2012, 2013, 2014, 2015, 2016, 2017, 2018, 2019, 2020, 2021, 2022, 2023, 2024, 2025, 2026, 2027, 2028, 2029, 2030, 2031, 2032, 2033, 2034, 2035, 2036, 2037, 2038, 2039, 2040, 2041, 2042, 2043, 2044, 2045, 2046, 2047, 2048, 2049, 2050, 3000, 3001, 3002, 3003, 3004, 3005, 3006, 3007, 3008, 3009, 3010, 3011, 3012, 3013, 3014, 3015, 3016, 3017, 3018, 3019, 3020, 3021, 3022, 3023, 3024, 3025, 3026, 3027, 3028, 3029, 3030, 3031, 3032, 3033, 3034, 3035, 3036, 3037, 3038, 3039, 3040, 3041, 3042, 3043, 3044, 3045, 3046, 3047, 3048

0025.00--the following census blocks:

1000, 1001, 1002, 1003, 1004, 1005, 1006, 1007, 1008, 1009, 1010, 1011, 1012, 1013, 1014, 1015, 1016, 1017, 1018, 1019, 1020, 1021, 1022, 1023, 1024, 1025, 1026, 1028, 1029, 1030, 1031, 1034, 1035, 1036, 1037, 1038, 2000, 2001, 2002, 2003, 2004, 2005, 2010, 2011, 2012, 2013, 2014, 2021, 2022, 2023, 2024, 2025, 2026, 2027, 2028, 2029, 2030, 2031, 2032, 2033, 2034, 2035, 2049, 2050, 2051, 2052, 2053, 2054, 2055, 2056, 2057, 2058, 2059, 2060, 2061, 2062, 2063, 2064, 2065, 2066, 2067, 2068, 2069, 2070, 2073, 2074, 2075, 2076, 2077, 2078, 2079, 2080, 3000, 3001, 3002, 3003, 3004, 3005, 3006, 3007, 3008, 3009, 3010, 3011, 3012, 3013, 3014, 3015, 3016, 4000, 4003, 4004, 4005, 4010, 4016, 4022

0029.01--the following census blocks:

1002, 1003, 1010, 1011, 2028

0029.03--the following census blocks:

1000, 1001, 1002, 1003, 1004, 1005, 1006, 1007, 1008, 1009, 1010, 1011, 1012, 1013, 1014, 1015, 1016, 1017, 1018, 1019, 1020, 1021, 1022, 1023, 1024, 1025, 1026, 1027, 2000, 2001, 2002, 2003, 2005, 2006, 2007, 2008, 2010, 2011, 2012, 2013,

RETRIEVED FROM DEMOCRACYDOCKET.COM

2014, 2015, 2016, 2017, 2018, 2021, 2025, 4000, 4001, 4002, 4003, 4004, 4005, 4006, 4007, 4008, 4009, 4010, 4011, 4012, 4013, 4014, 4015, 4016, 4017, 4018, 4019, 4020, 4021, 4022

0033.01--the following census blocks:

1000, 1001, 1002, 1003, 1004, 1005, 1006, 1007, 1008, 1009, 1010, 1011, 1012, 1013, 1015, 1016, 1017, 1018, 1019, 1020, 1021, 1022, 1023, 1024, 1025, 1026, 1027, 1028, 1029, 1030, 1031, 1032, 1033, 1034, 1035, 1036, 1037, 1038, 1039, 1040, 1041, 1042, 1043, 1044, 1045, 1046, 1047, 1048, 1049, 1050, 1051, 1052, 1053, 1054, 1055, 1056, 1057, 1058, 1059, 1060, 1061, 1062, 1063, 1064, 1065, 1066, 1067, 1068, 1069, 1070, 1071, 1072, 1073, 1074, 1075, 1076, 1077, 1078, 1079, 1080, 1081, 1082, 1083, 1086

0033.02--the following census blocks:

3031, 3032, 3033, 3034, 3035, 3036, 3037, 3040, 3041, 3042, 3043, 3044, 3045, 3046, 3047, 3048

0034.02--the following census blocks:

1014, 1015, 2000, 2001, 2002, 2003, 2004, 2005, 2006, 2007, 2008, 2009, 2010, 2011, 2012, 2013, 2014, 2015, 2016, 2017, 2018, 2019, 2020, 2021, 2022, 2023, 2024, 2025, 2026, 2027, 2028, 2029, 2030, 2031, 2032, 2033, 2034, 2035, 2036, 2037, 2038, 2039, 2040, 2041, 2042, 2043

0035.01--the following census blocks:

1000, 1001, 1002, 1003, 1004, 1005, 1006, 1007, 1008, 1009, 1010, 1011, 1012, 1013, 1014, 1015, 1016, 1017, 1018, 1019, 1020, 1021, 1022, 1023, 1024, 1025, 1026, 1027, 1028, 1029, 1030, 2000, 2001, 2002, 2003, 2004, 2006, 2007, 2008, 2009, 2010, 2011, 2012, 2013, 2014, 2015, 2016, 2017, 2018, 2019, 2020, 2021, 2022, 2023, 2024, 2025, 2026, 2027

0036.02--the following census blocks:

4000, 4001, 4002, 4003, 4004, 4005, 4006, 4007, 4008, 4009, 4010, 4011, 4012, 4013, 4014, 4015, 4016, 4017, 4018, 4019, 4020

0037.00--the following census blocks:

1000, 1001, 1002, 1003, 1004, 1005, 1006, 1007, 1008, 1009, 1010, 1011, 1012, 1013, 1014, 1015, 1016, 1017, 1018, 1019, 1020, 1021, 1022, 1023, 1024, 1025, 1026, 1027, 1028, 1029, 3000, 3001, 3002, 3003, 3004, 3005, 3006, 3007, 3008, 3009, 3010, 3011, 3012, 3013, 3014, 4000, 4001, 4002, 4003, 4004, 4005, 4006, 4007, 4008, 4009, 4010, 4011, 4012, 4013, 4014,

RETRIEVED FROM DEMOCRACYDOCKET.COM

4015, 4016, 4017, 4018, 4019, 4020, 4021, 4022, 4023, 4024, 4025, 4026

0038.01--the following census blocks:

1000, 1001, 1002, 1003, 1004, 1006, 1007, 1008, 1009, 1010, 1011, 1012, 1013, 1014, 1015, 1016, 1017, 1018, 1019, 1023, 2000, 2001, 2002, 2006, 2008, 2009, 2012, 2013

0039.02--the following census blocks:

1000, 1001, 1002, 1003, 1004, 1005, 1006, 1007, 1008, 1009, 1010, 1011, 1012, 1013, 1014, 1015, 1016, 1017, 1018, 1019, 1020, 1021, 1022, 1023, 1024, 1025, 1026, 1027, 1028, 1029, 1031, 1032, 1033, 1034, 1035, 1037, 1038, 1039, 1040, 1041, 1042, 1043, 1044, 1045, 1046, 1047, 1048, 1049, 4000, 4001, 4016, 4017, 4018, 4019, 4020

0039.03--the following census blocks:

1000, 1001, 1005, 1010, 1011, 1018, 1020, 1021, 1022, 1025, 2017

0045.00--the following census blocks:

1026, 1052, 1053, 1054, 4000, 4001, 4002, 4003, 4004, 4005, 4006, 4007, 4008, 4009, 4010, 4011, 4012, 4013, 4014, 4015, 4016, 4017, 4018, 4019, 4020, 4021, 4022, 4023, 4024, 4025, 4026, 4027, 4028, 4029, 4030, 4031, 4032, 4033, 4034, 4035, 4036, 4037, 4038, 4039, 4040, 4041, 4042, 4043, 4044, 4051, 4052, 4053, 4057, 4058, 4059, 4060, 4061, 4062, 4063, 4070, 4073

21421. Congressional District 21 consists of the following:

Partial Counties in Congressional District 21

FRESNO

Whole Tracts in Fresno County

0001.00, 0002.00, 0003.00, 0004.00, 0005.01, 0005.02, 0006.01, 0006.02, 0007.01, 0007.02, 0009.01, 0009.02, 0010.00, 0011.00, 0012.01, 0012.02, 0013.01, 0013.03, 0013.04, 0014.07, 0014.08, 0014.09, 0014.11, 0014.15, 0014.16, 0014.17, 0014.18, 0015.00, 0016.00, 0020.00, 0021.00, 0022.00, 0023.00, 0024.00, 0025.01, 0025.02, 0026.01, 0026.02, 0027.01, 0027.02, 0028.00, 0029.03, 0029.04, 0029.05, 0029.06, 0030.01, 0030.03, 0030.04, 0031.02, 0031.03, 0031.04, 0032.01, 0032.02, 0033.01, 0033.02, 0034.01, 0034.02, 0035.00, 0036.00, 0037.01, 0037.02, 0038.04, 0038.05, 0038.07, 0038.08, 0038.09, 0038.11, 0042.05, 0043.02, 0043.03, 0045.03, 0045.04, 0045.05, 0045.06, 0046.01, 0046.02, 0047.03, 0047.04, 0047.05, 0047.06, 0048.01, 0048.02, 0049.01, 0049.02,

RECEIVED FROM DEMOCRACYDOCKET.COM

0050.00, 0051.00, 0052.02, 0052.03, 0052.04, 0053.01, 0053.02, 0053.04, 0053.05, 0054.03, 0054.05, 0054.06, 0054.07, 0054.08, 0054.09, 0054.10, 0056.05, 0056.08, 0058.04, 0060.01, 0060.02, 0061.01, 0061.02, 0062.01, 0066.02, 0066.03, 0066.05, 0066.06, 0067.00, 0068.02, 0069.00, 0070.02, 0070.03, 0070.04, 0071.01, 0071.02, 0072.02, 0072.03, 0072.04, 0085.01, 0085.03, 0085.04

Partial Tracts in Fresno County

0014.12--the following census blocks:

1003, 1004, 1005, 1006, 1007, 1008, 1009, 1010, 1011, 1012, 1013, 1014, 1015, 1016, 1020, 1021, 1022, 1023, 1024, 1025, 1026, 1027, 1028, 1029, 1030, 1031, 1032, 1033, 1034, 1035, 1036

0014.13--the following census blocks:

1000, 1001, 1002, 1003, 1004, 1005, 1006, 1007, 1008, 1009, 1010, 1011, 1012, 1013, 1014, 1015, 1016, 1017, 1018, 1019, 1020, 1021, 1022, 1023, 1024, 1025, 1026, 1027, 1028, 2002, 2003, 2004, 2005, 2006, 2007, 2008, 2009, 2010, 2011, 2012, 2013, 2014, 2015, 2016, 2017, 2019, 2020, 2021, 2022, 2023, 2024, 2025, 2026, 2027, 2028, 2029, 2030, 2039, 2040, 2041, 2042, 2043, 2044, 2045, 2046, 2047, 2048, 2049, 2050, 2051, 2052, 2053, 2054, 2055, 2056, 2057, 2058, 2059, 2060, 2061, 2062, 2063, 2064, 2065, 2066, 2067

0017.00--the following census blocks:

1000, 1001, 1002, 1003, 1004, 1005, 1006, 1007, 1008, 1009, 1010, 1011, 1012, 1013, 1014, 1015, 1016, 1017, 1018, 1019, 1020, 1021, 1022, 1023, 1024, 1025, 1026, 1027, 1028, 1029, 1030, 1031, 1032, 1033, 1034, 1035, 1036, 1037, 1038, 1039, 1040, 1041, 1042, 1043, 1044, 1045, 1046, 1047, 1048, 1049, 1050, 1051, 1052, 1053, 1054, 1055, 2000, 2001, 2002, 2003, 2004, 2005, 2006, 2007, 2008, 2009, 2010, 2011, 2017, 2018, 2019, 2020, 2021, 2022, 2023, 2024, 2025, 2026, 2027, 2028, 2029, 2030, 2031, 2032, 2033, 2034, 2035, 2037, 3000, 3001, 3002, 3003, 3004, 3005, 3006, 3007, 3008, 3009, 3010, 3011, 3012, 3013, 3014, 3015, 3016, 3017, 3018, 3019, 3020, 3021, 4000, 4001, 4002, 4003, 4004, 4005, 4006, 4007, 4008, 4009, 4010, 4011, 4012, 4013, 4014, 4015, 4016, 4017, 4018, 4019, 4020, 4021, 4022, 4023, 4024, 4025, 4026, 4027, 4028, 4029, 4030, 4031, 4032, 4033, 4034, 4035, 4036, 4037, 4038, 4039, 4040, 4041, 4042, 4043, 4044, 4045, 4046, 4047, 4048, 4049, 4050, 4051, 4052, 4053, 4054, 4055, 4056, 4057, 4058, 4059,

REVIEW FROM DEMOCRACYDOCKET.COM

4060, 4061, 4062, 4063, 4064, 4065, 4066, 4067, 4068, 4069, 4070, 4071, 4072, 4073, 4074

0018.00--the following census blocks:

1000, 1001, 1002, 1003, 1004, 1005, 1006, 1007, 1008, 1009, 1010, 1011, 1012, 1013, 1014, 1015, 1016, 1017, 1018, 1019, 1020, 1021, 1022, 1023, 1024, 1025, 1026, 1027, 1028, 1029, 1030, 1031, 1032, 1033, 1034, 1035, 1036, 1037, 1038, 1039, 1040, 1041, 1042, 1043, 1044, 1045, 1046, 1047, 2000, 2001, 2002, 2003, 2004, 2005, 2006, 2007, 2008, 2009, 2010, 2011, 2012, 2013, 2014, 2015, 2016, 2017, 2018, 2019, 3000, 3011, 3012, 3013, 3014, 3015, 3016, 3017, 3018, 3019, 3020, 3021, 3022, 3029, 4000, 4001, 4002, 4003, 4004, 4005, 4006, 4007, 4008, 4009, 4010, 4011, 4012, 4013, 4014, 4015, 4016, 4017, 4018, 4019, 4020, 4021, 4022, 4023, 4024, 4025, 4026, 4027, 4028, 4029, 4030, 4031, 4032, 4033, 4034, 4035, 4036, 4037

0038.10--the following census blocks:

1000, 1004, 1005, 1006, 1007, 1008, 1009, 1010, 1011, 1012, 1013, 1014, 1015, 1016, 1017, 1018, 1019, 2000, 2001, 2003, 2004, 2005, 2006, 2007, 2008, 2009, 2010, 2011, 2012, 2013, 2014, 3000, 3001, 3002, 3003, 3004, 3005, 3006, 3007, 3008, 3009, 3010, 3011

0038.12--the following census blocks:

1000, 1001, 1002, 1003, 1004, 1005, 1006, 1007, 1008, 1009

0042.13--the following census blocks:

1000, 1004, 1005, 2000, 2001, 2002, 2003, 2004, 2005, 2006, 2007, 2008, 2009, 2010, 2011, 2012, 2013, 2014, 2015, 2016, 2017, 2018, 2019, 2020

0042.14--the following census blocks:

1000, 1001, 1002, 1003, 1004, 1005, 1006, 1007, 1008, 1009, 1010, 1011, 1012, 1013, 2000, 2001, 2002, 2003, 2004, 2005, 2006, 2007, 2008, 2009, 2010, 3000, 3001, 3002, 3003, 3004, 3005, 3006, 3007, 3008, 3009, 3010, 3011, 3012, 3013, 3014, 4000, 4001, 4008, 4023

0042.17--the following census blocks:

1006

0044.04--the following census blocks:

1029

0044.09--the following census blocks:

1028, 1029

0056.02--the following census blocks:

RETRIEVED FROM DEMOCRACYDOCKET.COM

2000, 2001, 2002, 2003, 2004, 2005, 2006, 2007, 2008, 2009, 2010, 2011, 2012, 2013, 2014, 2015, 2016, 2017, 2018, 2019, 2020, 2021, 2022, 2023, 2024, 2025, 2026, 2027, 2028, 2029, 2030, 2031, 2032, 3000, 3001, 3002, 3003, 3004, 3005, 3006, 3007, 3008, 3009, 3010, 3011, 3012, 3013, 3014, 3015, 3016, 3017, 3018, 3019, 3020, 3021, 3022

0056.07--the following census blocks:

2000, 2001, 2002, 2003, 2004, 3000, 3001, 3002, 3003, 3004, 3005, 3006, 4000, 4001, 4002, 4003

0057.04--the following census blocks:

1000, 1001, 1002, 1003, 1004, 1005, 1006, 1007, 1008, 1009, 1010, 1011, 1012, 1013, 1014, 1015, 1016

0058.01--the following census blocks:

2003, 2004, 2019, 3000, 3001, 3002, 3003, 3004, 3005, 3006, 3007, 3008, 3009, 3010, 3011, 3012, 3013, 3014, 3015, 3016, 3017, 3018, 3019, 3020, 3021, 3022

0058.05--the following census blocks:

1000, 1001, 1002, 1003, 1004, 1005, 1006, 1007, 2021, 2022, 2023, 2024, 2025, 2026, 2027, 2028, 2029, 2045, 2046, 2054, 2055, 2056, 2064, 2065, 2066, 2067, 2068, 2069, 2070, 2072, 2074

0062.02--the following census blocks:

1003, 1004, 1005, 1006, 1007, 1008, 1009, 1011, 1015, 1016, 1017, 1018, 1019, 1020, 1021, 1022, 1023, 1024, 1025, 1026, 1027, 1028, 1029, 2000, 2001, 2002, 2003, 2004, 2005, 2006, 2007, 2008, 2009, 2010, 2011, 2012, 2013, 2014, 2015, 2016, 2017, 2018, 2019, 2020, 2021, 2022, 2023, 2024, 2025, 2026, 2027, 3000, 3001, 3002, 3003, 3004, 3005, 3006, 3007, 3008, 3009, 3010, 3011, 3012, 3013, 3014, 3015, 3016, 3017, 3018, 3019, 3020, 3021, 3022, 3023, 3024, 3025, 3026, 3027, 4000, 4001, 4002, 4003, 4004, 4005, 4006, 4007, 4008, 4009, 4010, 4011, 4012, 4013, 4014, 4015, 4016, 4017

0063.01--the following census blocks:

1000, 1001, 1002, 1003, 1004, 1005, 1006, 1007, 1008, 1009, 1010, 1011, 1012, 1013, 1014, 1015, 1016, 1017, 1018, 1019, 1020, 1021, 1022, 1023, 1024, 1025, 1026, 1027, 1028, 1029, 1030, 1031, 1032, 1033, 1034, 2000, 2001, 2002, 2003, 2004, 2005, 2006, 2007, 2008, 2009, 2010, 2011, 2012, 2013, 2014, 2015, 2016, 2017, 2018, 2019, 2020, 2021, 2022, 2023, 2024, 2025, 2026, 2027, 2028, 2029, 2030, 2031, 2032, 2033, 2034,

RETRIEVED FROM DEMOCRACYDOCKET.COM

2035, 3012, 3013, 3014, 3015, 3016, 3017, 3018, 3019, 3020, 3021, 3022, 3023, 3024, 3025, 3026, 3027, 3028, 3029, 3030, 3031, 3032, 3033, 3034, 3035, 3036, 3037, 3038, 3039, 3040, 3041, 3042

0063.02--the following census blocks:

2019, 2020, 2021, 2038, 2054, 2055

0065.01--the following census blocks:

1000, 1001, 1002, 1003, 1004, 1005, 1006, 1007, 1008, 1009, 1010, 1011, 1012, 1013, 1014, 1015, 1016, 1017, 2000, 2001, 2002, 2003, 2004, 2005, 2006, 2007, 2008, 2009, 2010, 2011, 2012, 2013, 2014, 2015, 2016, 2017, 2018, 2019, 2020, 2021, 2022, 2023, 2024, 2025, 2026, 2027, 3000, 3001, 3002, 3003, 3004, 3005, 3006, 3007, 3008, 3009, 3010, 3011, 3012, 3013, 3014, 3015, 3016, 3017, 3018, 3019, 3020, 3021, 3022, 3023, 3024, 3025, 3026, 3027, 3028, 3029, 3030, 3031, 4002, 4003, 4005, 4006, 4007, 4008, 4009, 4010, 4011, 4012, 4013, 4014, 4015, 4016, 4017, 4018, 4019, 4020, 4021, 4022, 4023, 4024, 4025, 4026, 4027, 4028, 4029, 4030, 4031, 4032

0065.02--the following census blocks:

1000, 1001, 1002, 1003, 1004, 1005, 1006, 1007, 1008, 1009, 1010, 1011, 1012, 1013, 1014, 1015, 1016, 1017, 1018, 1019, 1020, 1021, 1022, 1023, 1024, 1025, 1026, 1027, 1028, 1029, 1030, 1031, 1032, 1033, 1034, 1035, 1036, 1037, 2008, 2011, 2014, 2015, 2016, 2017, 2018, 2019, 2020, 2021, 2022, 2023, 2024, 2025, 2026, 2027, 2028, 2029, 2030, 2031, 2032, 2033, 2034, 2035, 2036, 2037, 2038, 2039, 2040, 2041, 2042, 2043, 2044, 2045, 2046, 2047, 2048, 2049, 2050, 2052, 2053

0073.00--the following census blocks:

1000, 1001, 1002, 1003, 1004, 1005, 1009, 1010, 1011, 1012, 1013, 1014, 1015, 1016, 1017, 1018, 1019, 1020, 1021, 1022, 1023, 1024, 1025, 1031, 1032, 1033, 1034, 1035, 1036, 1037, 1038, 1039, 1040, 1041, 1042, 1043, 1044, 1045, 1046, 1047, 1048, 2000, 2001, 2002, 2003, 2004, 2005, 2006, 2007, 2008, 2009, 2010, 2011, 2012, 2013, 2014, 2015, 2016, 2017, 2018, 2019, 2020, 2021, 2022, 2023, 2024, 2025, 2026, 2027, 2028, 2029, 2030, 2031, 2032, 2033, 3000, 3001, 3002, 3003, 3017, 3018, 3019, 3020, 3021, 3027, 4000, 4001, 4002, 4003, 4004, 4005, 4006, 4007, 4008, 4009, 4010, 4011, 4012, 4013, 4014, 4015, 4016, 4017, 4018, 4019, 4020, 4021, 4022, 4023, 4024,

RESEARCH FROM DEMOCRACYDOCKET.COM

4025, 4026, 4027, 4028, 4029, 4030, 4031, 4032, 4033, 4034, 4035, 4036

0076.00--the following census blocks:

1000, 1001, 1002, 4000, 4018, 4019

0086.00--the following census blocks:

1000, 1001, 1002, 1003, 1004, 1005, 1006, 1007, 1008, 1014, 1015, 1016, 1017, 1018, 1019, 1020, 1021, 1022, 1023, 1024, 1025, 1026, 1027, 1028, 1029, 1030, 1031, 1032, 1033, 1034, 1035, 1036, 1037, 1038, 1039, 1040, 1041, 1045, 2000, 2001, 2002, 2003, 2004, 2005, 2006, 2007, 2008, 2009, 2010, 2011, 2012, 2013, 2014, 2015, 2016, 2017, 2018, 2019, 2020, 2021, 2022, 2023, 2024, 3000, 3004, 3005, 3010, 3011, 3016, 3017, 3018, 3019, 3020, 3021, 3022, 3023, 3024, 3025, 3026, 3027, 3028, 3029, 3030, 3031, 3032, 3033, 3034, 3035, 3036, 3037, 3038, 3039, 3040, 3041, 3042, 3043, 3044, 3045, 3046, 3047, 3048, 3049, 3050, 3051, 3052, 4000, 4001, 4002, 4003, 4004, 4005, 4006, 4007, 4008, 4009, 4010, 4011, 4012, 4013, 4014, 4015, 4016, 4017, 4018, 4019, 4020, 4021, 4022

TULARE

Whole Tracts in Tulare County

0002.03, 0002.04, 0003.02, 0003.03, 0003.04, 0004.01, 0004.02, 0005.01, 0005.02, 0006.00, 0007.02, 0008.01, 0009.02, 0010.09, 0010.10, 0011.01, 0011.02, 0013.03, 0013.04

Partial Tracts in Tulare County

0001.02--the following census blocks:

2082, 2084, 2085, 2088, 2089, 2090, 2091, 2092

0002.02--the following census blocks:

1000, 1001, 1002, 1003, 1004, 1005, 1006, 1007, 1008, 1009, 1010, 1011, 1012, 1013, 1014, 1015, 1016, 1017, 1018, 1019, 1020, 1021, 1022, 1023, 1024, 1025, 1026, 1027, 1028, 1029, 1030, 1031, 1032, 1033, 1034, 1035, 1036, 3000, 3001, 3002, 3003, 3004, 3005, 3006, 3007, 3008, 3009, 3010, 3011, 3012, 3013, 3014, 3015, 3016, 3017, 3018, 3019, 3020, 3021, 3022, 3023, 3024, 3025, 3026, 3027, 3028, 3029, 3030, 3031, 3032, 3033, 3034, 3035, 3036, 3037, 3038, 3039, 3040, 3041

0007.01--the following census blocks:

1000, 1001, 1002, 1003, 1004, 1005, 1006, 1007, 1008, 1009, 1010, 1011, 1012, 1013, 1014, 1015, 1016, 1017, 1018, 1019, 1020, 1021, 1022, 1023, 1024, 1025, 1026, 1027, 1028, 1029,

RETRIEVED FROM DEMOCRACYDOCKET.COM

1030, 1031, 1032, 2003, 2004, 2005, 2006, 2007, 2008, 2009, 2010, 2011, 2012, 2013, 2014, 2015, 2016, 2018, 2019, 2030

0008.02--the following census blocks:

1000, 1001, 1002, 1003, 1004, 1005, 1006, 1007, 1008, 1009, 1010, 1011, 1012, 1013, 1014, 1015, 1016, 1017, 1018, 1019, 1020, 1021, 1022, 1023, 1024, 1025, 1026, 1027, 1028, 1029, 1030, 1031, 1032, 1033, 1034, 1035, 1036, 1037, 1038, 1039, 1040, 1041, 1042, 1043, 1044, 1045, 1046, 1047, 1048, 1049, 1050, 1051, 1052, 1053, 1054, 1055, 1056, 1057, 1058, 1059, 1060, 1061, 1062, 1063, 1064, 1065, 2000, 2001, 2002, 2003, 2004, 2005, 2006, 2007, 2008, 2009, 2010, 2011, 2012, 2013, 2014, 2015, 2016, 2017, 2018, 2019, 2020, 2021, 2022, 2023, 2024, 2025, 2026, 2027, 2028, 2029, 2030, 2031, 2032, 2033, 2034, 2035, 2036, 2037, 2038, 2039, 2040, 2041, 2042, 2043, 2044, 2045, 2046, 2047, 2048, 2049, 2050, 2052, 2053, 2060, 2061, 2062, 2063, 2071, 2072, 2090, 3000, 3001, 3002, 3003, 3004, 3005, 3006, 3007, 3008, 3009, 3010, 3011, 3012, 3013, 3014, 3015, 3016, 3017, 3018

0009.01--the following census blocks:

1000, 1001, 1002, 1003, 1004, 1005, 1006, 1007, 1008, 1009, 1010, 1012, 1056

0010.11--the following census blocks:

1000, 1001, 1002, 1003, 1004, 1005, 1006, 1007, 1008, 1009, 1010, 1011, 1012, 1013, 1014, 1015, 1016, 3000, 3001, 3002, 3003, 3004, 3005, 3006, 3007, 3008, 3009, 3010, 3011, 3012, 3013, 3014, 3015, 3016, 3017, 3018, 3019

0010.12--the following census blocks:

1000, 1001, 1002, 1003, 1004, 1005, 1006, 1007, 1008, 1009, 1010, 1011, 1012, 1013, 1014, 1015, 1016, 1017, 1018, 1019, 1020, 1021, 1022, 1023, 1024, 1025, 1026, 2000, 2001, 2002, 2003, 2004, 2005, 2006, 2007, 2008, 2009, 2010, 2011, 2012, 2013, 2014, 2015, 2016, 2017, 2018, 2019, 2020, 2021, 2022, 2023, 2024, 2025, 2026, 2027, 2028, 2029, 2030, 2031, 2032, 2033, 4000, 4001, 4002, 4003, 4004, 4005, 4006, 4007, 4008, 4009, 4010, 4011, 4012, 4016, 4017, 4018, 4019, 4020, 4021, 4022

0012.00--the following census blocks:

1000, 1001, 1002, 1003, 1004, 1005, 1006, 1007, 1008, 1009, 1010, 1011, 1012, 1013, 1014, 1015, 1016, 1018, 1019, 1020, 1021, 1022, 1023, 1024, 1025, 1026, 1027, 1028, 1029, 1030,

RETRIEVED FROM DEMOCRACYDOCKET.COM

1031, 1032, 1033, 1034, 1035, 1036, 1037, 1038, 1039, 1040, 1041, 1042, 1043, 1044, 1045, 1046, 1047, 1048, 1049, 1050, 1051, 1052, 1053, 1054, 1055, 1056, 1057, 1058, 1059, 1060, 1061, 1062, 1063, 1064, 1065, 1066, 1067, 1068, 1069, 1070, 1071, 1072, 1073, 1074, 1075, 1076, 1077, 1078, 1079, 1080, 1081, 1082, 1083, 1084, 1085, 1086, 1087, 1088, 1089, 1090, 1091, 1092, 1093, 1094, 1095, 1096, 1097, 1098, 1099, 1100, 1101, 1102, 1103, 1104, 1105, 1106, 1107, 1108, 1109, 1110, 1111, 1112, 1113, 1114, 1115, 1116, 1117, 1121, 1123, 1124, 1130, 1131, 1132, 1133, 1135

0013.05--the following census blocks:

1000, 1001, 1002, 1003, 1004, 1005, 1006, 1007, 1008, 1009, 1010, 1011, 1012, 1013, 1014, 1015, 1016, 1017, 1018, 1019, 1020, 1021, 1022, 1023, 1024, 1025, 1026, 1029, 1030, 1031, 1032, 2000, 2001, 2002, 2003, 2004, 2005, 2006, 2007, 2008, 2009, 2010, 2011, 2012, 2013, 2014, 2015, 2016, 2017, 2018

0013.06--the following census blocks:

1000, 1001, 1002, 1003, 1004, 1005, 1006, 1007, 1008, 1009, 1010, 1011, 1012, 1013, 1014, 1015, 1016, 1017, 1018, 1019, 1020, 1021, 1022, 1024, 2000, 2001, 2002, 2003, 2004, 2005, 2006, 2007, 2008, 2009, 2010, 2011, 2012, 2013, 2014, 2015, 2016, 3000, 3001, 3002, 3003, 3004, 3005, 3009, 3010, 3011, 3012, 3013, 3014, 3015, 3016, 3017, 3018, 3020, 3021, 3022, 3023, 3024, 3025, 3026, 3027, 3028, 3029, 3030, 3031, 3032, 3033

0014.00--the following census blocks:

1019, 1020, 1030, 6000, 6001, 6002, 6003, 6004, 6005, 6006, 6007, 6008, 6009, 6010, 6011, 6012, 6013, 6014, 6015, 6016, 6017, 6018, 6019, 6020, 6021, 6022, 6023, 6024, 6025, 6026, 6027

0016.01--the following census blocks:

1001, 1002, 1003, 1004, 1005, 1006, 1007, 1008, 1009, 1010, 1011, 1012, 1013, 1014, 1015, 1016, 1017, 1018, 1019, 1020, 1021, 1022, 1023, 2000, 2001, 2002, 2003, 2004, 2005, 2006, 2007, 2008, 2009, 2010, 2011, 2012, 2013, 2014, 2015, 2016, 3000, 3001, 3002, 3003, 3004, 3005, 3006, 3007, 3008, 3009, 3010, 3011, 3012, 3013, 3014, 4000, 4001, 4002, 4003, 4004, 4005, 4006, 4007, 4008, 4009, 4010, 4011, 4012, 4013, 4014, 4015, 4016

0016.02--the following census blocks:

RECEIVED FROM DEMOCRACYDOCKET.COM

1000, 1001, 1002, 1003, 1004, 1005, 1006, 1007, 1035, 2000, 2001, 2002, 2003, 2004, 2005, 2006, 2007, 2008, 2009, 2010, 2011, 2012, 2013, 2014, 2015, 2016, 2017, 2018, 2019, 2020, 2021, 2022, 2023, 2024, 2025, 2026, 2027, 2028, 2029, 2030, 2031, 3007, 3008, 3010, 3011, 3019, 3020, 3021, 3025, 3026, 3027, 3028, 3029, 3030

0017.01--the following census blocks:

1000, 1001, 1002, 1003, 1004, 1005, 1006, 1007, 1008, 1009, 1010, 1011, 1012, 1013, 1014, 1015, 1016, 2001, 2003, 2004, 2005, 2006, 2012, 2013, 2014, 2016, 2017

0017.03--the following census blocks:

2000, 4003

0018.00--the following census blocks:

1000, 1001, 1002, 1003, 1004, 1005, 1006, 1007, 1008, 1009, 1010, 1011, 1012, 1013, 1014, 1015, 1016, 1017, 1018, 1019, 1020, 1021, 1022, 1023, 1024, 1025, 1026, 3000, 3001, 3002, 3003, 3004, 3005, 3006, 3007, 3008, 3009, 3010, 3011, 3012, 3013, 3014, 3015, 3016, 3017, 3018, 3019, 3020, 3021, 3022, 3023, 3024, 3025, 3026, 3027, 3028

21422. Congressional District 22 consists of the following:

Partial Counties in Congressional District 22

FRESNO

Whole Tracts in Fresno County

0040.03, 0040.04, 0040.05, 0040.06, 0041.00, 0042.10, 0042.11, 0042.12, 0042.15, 0042.16, 0042.18, 0074.00, 0075.00, 0077.00, 0082.00

Partial Tracts in Fresno County

0017.00--the following census blocks:

2012, 2013, 2014, 2015, 2016, 2036

0018.00--the following census blocks:

3001, 3002, 3003, 3004, 3005, 3006, 3007, 3008, 3009, 3010, 3023, 3024, 3025, 3026, 3027, 3028, 3030, 3031, 3032, 3033, 3034, 3035, 3036

0038.10--the following census blocks:

1001, 1002, 1003, 2002

0038.12--the following census blocks:

2000, 2001, 2002, 2003, 2004, 2005, 2006, 2007, 2008, 2009, 2010, 2011

0039.00--the following census blocks:

RETRIEVED FROM DEMOCRACYDOCKET.COM

1000, 1001, 1002, 1003, 1004, 1005, 1006, 1007, 1008, 1009, 1010, 1011, 1012, 1013, 1014, 1015, 1016, 1017, 1018, 1019, 1020, 1021, 1022, 1023, 1024, 1025, 1026, 1027, 1028, 1029, 1030, 1031, 1032, 1033, 1034, 1035, 1036, 1037, 1038, 1039, 1040, 1041, 1042, 2000, 2001, 2002, 2003, 2004, 2005, 2006, 2007, 2008, 2009, 2010, 2011, 2012, 2023, 2024, 2025, 2026, 2027, 2028, 2029, 2030, 2031, 2032, 2033, 2034, 2035, 2036, 2037, 2038, 2039, 2040, 2041, 2042, 2043, 2044, 2045, 2046, 2047, 2048, 2049, 2050, 2051, 2052, 2053, 2054, 2055, 2056, 2057, 2058, 2059, 2060, 2061, 2062, 2063, 2064, 2065, 2066, 2067, 2068, 2069, 2070, 2071, 2072, 2073, 2074, 3000, 3001, 3002, 3003, 3004, 3005, 3006, 3007, 3008, 3009, 3010, 3011, 3012, 3013, 3014, 3015, 3016, 3017, 3018, 3019, 3020, 3021, 3022, 3023, 3024, 3025, 3026, 3027, 3028, 3029, 3030, 3031, 3032, 3033, 3034, 3035, 3036, 3037, 3038, 3039, 3040, 3041, 3042, 3043, 3044, 3045, 3046, 3047, 3048, 3049, 3050, 3051, 3052, 3053, 3054, 3055, 3056, 3057, 3058, 3059, 3060, 3061, 3062, 3063, 3064, 3065, 3066, 3067, 3068, 3069, 3070, 3071, 3072, 3073, 3074, 3075, 3076, 3077, 3078, 3079, 3080, 3081, 3082, 3083, 3084, 3085, 3086, 3087, 3088, 3089, 3090, 3091, 3092, 3093, 3094, 3095, 3096, 3097, 3098, 3099, 3100, 3101, 3102, 3103, 3104, 3105, 3106, 3107, 3108, 3109, 3110, 3111, 3112, 3113, 3114, 3115, 3116, 3117, 3118, 3119, 3120, 3121, 3122, 4000, 4001, 4002, 4003, 4004, 4005, 4006, 4007, 4008, 4009, 4010, 4011, 4012, 4013, 4014, 4015, 4016, 4017, 4018, 4019, 4020, 4021, 4022, 4023, 4024, 4025, 4026, 4027, 4028, 4029, 4030, 4031, 4032, 4033, 4034, 4035, 4036, 4037, 4038, 4039, 4040, 4041, 4042, 4043, 4044, 4045, 4046, 4047, 4048, 4049, 4050, 4051, 4052, 4053, 4054, 4055, 4056, 4057, 5000, 5001, 5002, 5003, 5004, 5005, 5006, 5007, 5008, 5009, 5010, 5011, 5012, 5013, 5014, 5015, 5016, 5017, 5018, 5019, 5020, 5021, 5022, 5023, 5024, 5025, 5026, 5027, 5028, 5029, 5030, 5031, 5032

0042.08--the following census blocks:

3026

0042.13--the following census blocks:

1001, 1002, 1003

0042.14--the following census blocks:

4002, 4003, 4004, 4005, 4006, 4007, 4009, 4010, 4011, 4012, 4013, 4014, 4015, 4016, 4017, 4018, 4019, 4020, 4021, 4022

RETRIEVED FROM DEMOCRACYDOCKET.COM

0042.17--the following census blocks:
1000, 1001, 1002, 1003, 1004, 1005, 1007, 1008, 1009, 1010, 1011, 1012, 1013, 1014, 1015, 1016, 1017, 1018, 1019, 1020, 1021, 1022, 2000, 2001, 2002, 2003, 2004, 2005, 2006, 2007, 2008, 2009, 2010, 2011, 2012, 2013, 2014
0073.00--the following census blocks:
1006, 1007, 1008, 1026, 1027, 1028, 1029, 1030, 3004, 3005, 3006, 3007, 3008, 3009, 3010, 3011, 3012, 3013, 3014, 3015, 3016, 3022, 3023, 3024, 3025, 3026, 3028, 3029, 3030, 3031, 5000, 5001, 5002, 5003, 5004, 5005, 5006, 5007, 5008, 5009, 5010, 5011, 5012, 5013, 5014, 5015, 5016, 5017, 5018, 5019, 5020, 5021, 5022, 5023, 5024, 5025, 5026, 5027, 5028, 5029, 5030, 5031, 5032, 5033, 5034, 5035, 5036, 5037, 5038, 5039, 5040, 5041, 5042
0076.00--the following census blocks:
1003, 1004, 1005, 1006, 1007, 1008, 1009, 1010, 1011, 1012, 1013, 1014, 1015, 1016, 1017, 1018, 1019, 1020, 1021, 1022, 1023, 1024, 1025, 1026, 1027, 1028, 1029, 1030, 1031, 1032, 1033, 1034, 1035, 1036, 1037, 1038, 1039, 1040, 1041, 1042, 1043, 1044, 1045, 1046, 1047, 1048, 2000, 2001, 2002, 2003, 2004, 2005, 2006, 2007, 2008, 2009, 2010, 2011, 2012, 2013, 2014, 2015, 2016, 2017, 2018, 2019, 2020, 2021, 2022, 2023, 2024, 2025, 2026, 2027, 2028, 2029, 2030, 2031, 2032, 2033, 2034, 2035, 2036, 2037, 2038, 2039, 2040, 2041, 2042, 2043, 2044, 2045, 2046, 2047, 2048, 2049, 2050, 2051, 2052, 2053, 2054, 2055, 2056, 2057, 2058, 2059, 2060, 2061, 2062, 2063, 2064, 2065, 2066, 2067, 2068, 2069, 2070, 2071, 2072, 2073, 3000, 3001, 3002, 3003, 3004, 3005, 3006, 3007, 3008, 3009, 3010, 3011, 3012, 3013, 3014, 3015, 3016, 3017, 3018, 3019, 3020, 3021, 3022, 3023, 3024, 3025, 3026, 3027, 3028, 3029, 3030, 3031, 3032, 3033, 3034, 3035, 3036, 3037, 3038, 3039, 3040, 3041, 3042, 3043, 3044, 3045, 3046, 3047, 3048, 3049, 3050, 3051, 3052, 3053, 3054, 3055, 3056, 3057, 3058, 4001, 4002, 4003, 4004, 4005, 4006, 4007, 4008, 4009, 4010, 4011, 4012, 4013, 4014, 4015, 4016, 4017, 4020, 4021, 4022, 4023, 4024, 4025, 4026, 4027, 4028, 4029, 4030, 4031, 4032, 4033, 4034, 4035, 4036, 4037, 4038, 4039, 4040, 4041, 4042, 4043, 4044, 4045, 4046, 4047, 4048, 4049, 4050, 4051, 4052, 4053
0078.01--the following census blocks:

PREPARED FOR DEMOCRACYDOCKET.COM

1000, 1001, 1002, 1003, 1004, 1005, 1006, 1007, 1008, 1009, 2000, 2001, 2002, 2003, 2004, 2005, 2006, 2007, 2008, 2009, 2010, 2011, 2012, 2013, 2014, 2015, 2016, 2017, 2018, 2019, 2020, 2021, 2022, 2023, 2024, 2025, 2026, 2027, 2028, 2029, 2030, 2031, 2032, 2033, 2034, 2035, 2036, 2037, 2038, 2039, 2040, 2041, 2042, 2043, 2044, 2045, 2046, 2047, 2048, 2049, 2050, 2051, 2052, 2053, 2054, 2055, 2059, 2060, 2061, 2062, 2063, 2064, 2071, 2072, 2073, 2074, 2075, 2076, 2077, 2078, 2079, 2085, 2086, 2087, 2088, 2089, 2090, 2091, 2092, 2093, 2094, 2095, 2096, 2097, 2098, 2099, 2100, 2101, 2102, 2103, 2104, 2105, 2106, 2107, 2108, 2109, 2110, 2111, 2112, 2113, 2114, 2123, 2124, 2125, 2126, 2128, 2129

0078.02--the following census blocks:

1000, 1001, 1002, 1003, 1004, 1005, 1006, 1007, 1008, 1009, 1010, 1011, 1012, 1013, 1014, 1015, 1016, 1017, 1018, 1019, 1020, 1021, 1022, 1023, 1024, 1025, 1026, 1027, 1028, 1029, 1030, 1031, 1032, 1033, 1034, 1035, 1036, 1037, 1038, 1039, 1040, 1041, 1042, 1043, 1044, 1045, 1046, 1047, 1048, 1049, 1050, 1051, 1052, 1053, 1054, 1055, 1056, 1057, 1058, 1059, 1060, 1061, 1062, 1063, 1064, 1065, 1066, 1067, 1068, 1069, 1070, 1071, 1072, 1073, 1074, 1075, 1076, 1077, 1078, 1079, 1080, 1081, 1082, 1083, 1084, 1085, 1086, 1087, 1088, 1089, 1090, 1091, 1092, 1093, 1094, 1095, 1096, 1097, 1098, 1099, 1100, 1101, 1102, 1103, 1104, 1105, 1106, 1107, 1108, 1109, 1110, 1111, 1112, 1113, 1114, 1115, 1116, 1117, 1118, 1119, 1120, 1121, 1122, 1123, 1124, 1125, 1126, 1127, 1128, 1129, 1130, 1131, 1132, 1133, 1134, 1135, 1136, 1137, 1138, 1139, 1140, 1141, 1142, 1143, 1144, 1145, 1146, 1147, 1148, 1149, 1150, 1151, 1152, 1153, 1154, 1155, 1156, 1157, 1158, 1159, 1160, 1161, 1162, 1163, 1164, 1165, 1166, 1167, 1168, 1169, 1170, 1171, 1172, 1173, 1174, 1175, 1176, 1177, 1178, 1179, 1180, 1181, 1182, 2000, 2001, 2002, 2003, 2004, 2005, 2006, 2007, 2008, 2009, 2010, 2011, 2012, 2013, 2014, 2015, 2016, 2017, 2018, 2019, 2020, 2021, 2022, 2023, 2024, 2025, 2026, 2027, 2028, 2029, 2030, 2031, 2032, 2033, 2034, 2035, 2036, 2037, 2038, 2039, 2040, 2041, 2042, 2043, 2044, 2045, 2046, 2047, 2048, 2050, 3000, 3001, 3002, 3003, 3004, 3005, 3006, 3007, 3008, 3009, 3010, 3011, 3012, 3013, 3014, 3015, 4000, 4001, 4002, 4003, 4004, 4005, 4006, 4007, 4008, 4009, 4010, 4011

REVIEW FOR DEMOCRACYDOCKET.COM

0079.03--the following census blocks:
1000, 1001, 1002, 1003, 1004, 1005, 1006, 1007, 1008, 1009, 1010, 1011, 1012, 1013, 1014, 1015, 1016, 1017, 1018, 1019, 1020, 1021, 1022, 1023, 1024, 1025, 1026, 1027, 1028, 1029, 1030, 1031, 1032, 1033, 1034, 1035, 1036, 1037, 1038, 1039, 1040, 1041, 1042, 1043, 1044, 1045, 1046, 1047, 1048, 1049, 1050, 1051, 1052, 1053, 1054, 1055, 1056, 1057, 1058, 1059, 1060, 1061, 1062, 1063, 1065, 1066, 1067, 1068, 1069, 1070, 1071, 1072, 1073, 1074, 1075, 1076, 1077, 1078, 1079, 1080, 1081, 1082, 1083, 1084, 1085, 1086, 1087, 1088, 1089, 1094, 1095, 1096, 1097, 1099, 1100, 1101, 1102, 1103, 1104, 1137, 1138, 1139, 1140, 1141, 1142, 1143, 1144, 1145, 1146, 1147, 1148, 1149, 1182
0083.04--the following census blocks:
1122, 1123, 1133, 1182, 2000, 2001, 2002, 2003, 2004, 2005, 2006, 2007, 2008, 2009, 2010, 2011, 2012, 2013, 2014, 2018, 2019, 2020, 2021, 2022, 2023, 2024, 2025, 2026, 2027, 2028, 2029, 2030, 2031, 2032, 2033, 2034, 2035, 2036, 2037, 2038, 2039, 2040, 2041, 2042, 2043, 2044, 2045, 2046, 2047, 2048, 2049, 2050, 2051, 2052, 2053, 2054, 2055, 2056, 2057, 2058, 2059, 2060, 2061, 2062, 2063, 2064, 2085, 2086, 2087, 2088, 2089, 2090, 2091, 2092, 2093, 2094, 2095, 2096, 2097, 2098, 2099, 2100, 2101, 2102, 2103, 2104, 2105, 2106, 2107, 2108, 2109, 2110, 2111, 2112, 2113, 2114, 2115, 2116, 2117, 2118, 2119, 2120, 2121, 2122, 2123, 2124, 2125, 2126, 2127, 2128, 2129, 2130, 2131, 2132, 2133, 2134, 2135, 2136, 2137, 2138, 2139, 2140, 2141, 2142, 2143, 2144, 2145, 2146, 2147, 2148, 2149, 2150, 2151, 2152, 2153, 2154, 2155, 2156, 2157, 2158, 2159, 2160, 2161, 2162, 2163, 2164, 2165, 2166, 2167, 2168, 2169, 2170, 2171, 2172, 2173, 2174, 2175, 2176, 2177, 2178, 2179, 2180, 2181, 2182, 2183, 2184, 2185, 2186, 2187, 2188, 2189, 2190, 2191, 2192, 2193, 2216, 2217, 2218, 2219, 2227, 2235
0086.00--the following census blocks:
1009, 1010, 1011, 1012, 1013, 1042, 1043, 1044, 1046, 3001, 3002, 3003, 3006, 3007, 3008, 3009, 3012, 3013, 3014, 3015
KERN
Whole Tracts in Kern County
0006.01, 0006.02, 0007.01, 0007.02, 0008.00, 0009.02, 0009.03, 0009.04, 0009.05, 0009.08, 0010.02, 0010.03, 0011.01, 0011.04,

RETRIEVED FROM DEMOCRACYDOCKET.COM

0011.05, 0011.06, 0011.07, 0012.01, 0012.02, 0013.01, 0013.02, 0014.01, 0014.02, 0015.00, 0016.00, 0019.01, 0019.02, 0020.01, 0020.02, 0021.00, 0022.01, 0022.02, 0023.02, 0023.03, 0023.04, 0023.05, 0024.01, 0024.02, 0024.03, 0025.01, 0025.02, 0025.03, 0026.00, 0027.01, 0027.02, 0028.13, 0028.14, 0028.15, 0028.16, 0028.17, 0028.24, 0028.25, 0029.01, 0029.02, 0030.01, 0030.02, 0031.03, 0031.12, 0031.13, 0031.24, 0031.25, 0031.26, 0031.27, 0031.28, 0031.30, 0031.31, 0031.32, 0031.33, 0031.36, 0031.37, 0032.07, 0032.08, 0032.09, 0032.11, 0032.14, 0032.15, 0032.16, 0032.17, 0032.18, 0041.01, 0041.02, 0043.02, 0043.03, 0043.04, 0044.02, 0044.03, 0044.04, 0046.01, 0046.03, 0046.05, 0046.06, 0046.07, 0047.02, 0047.03, 0047.04, 0048.01, 0048.02, 0049.01, 0049.03, 0049.04, 0050.03, 0050.05, 0050.06, 0062.01, 0063.01, 0063.04, 0064.03, 0064.04, 0064.05, 0064.06

Partial Tracts in Kern County

0001.06--the following census blocks:

1000, 1001, 1017

0004.00--the following census blocks:

1001, 1002, 1003, 1005, 1006, 1007, 1016

0006.03--the following census blocks:

1000, 1001, 1002, 1003, 1004, 1005, 1006, 1007, 1008, 1009, 1010, 1011, 1012, 1013, 1014, 1015, 1016, 1017, 1018, 2000, 2001, 2009, 2010, 2011, 2012, 2013, 2014, 2015, 2016, 2017, 2020, 2021, 2022, 2023, 2024, 2025, 2026, 2027, 2028, 2029, 2030, 2031, 2032, 2033, 2034, 2035, 2036, 2037, 2038, 2039, 2040, 2041

0009.06--the following census blocks:

1000, 1001, 1002, 1003, 1004, 1005, 1006, 1007, 1008, 1009, 1010, 1011, 1012, 1013, 1014, 1015, 1016, 1017, 1018, 1019, 2000, 2001, 2010, 2011, 2012, 2013, 2014, 2015, 2016, 3001, 3002, 3003, 3004, 3005, 3006, 3007, 3008, 3009, 3010

0009.07--the following census blocks:

1005, 1006, 1007, 1008, 1009, 1010, 1011, 1012, 1013, 1014, 1015, 1016, 1017, 1018, 1019, 1020, 1021, 1022, 1023, 1024

0009.09--the following census blocks:

1000, 1001, 1003, 1004

0009.12--the following census blocks:

1002, 1003, 2014

0009.14--the following census blocks:

RECEIVED FROM DEMOCRACYDOCKET.COM

1000, 1001, 1002, 1003, 1004, 1005, 1006, 1007, 1008, 1009, 1010, 1011, 1012, 1013, 1014, 1015, 1016, 1017, 1018, 1019, 1020

0010.01--the following census blocks:

1000, 1001, 1002, 1003, 1004, 1005, 1006, 1007, 1008, 1009, 1010, 1011, 1012, 1013, 1014, 1015, 1016, 1017, 1018, 1019, 1020, 1021, 1022, 1023, 1024, 1025, 1026, 1027, 1028, 1029, 1030, 1031, 1032, 1033, 1034, 1035, 1036, 1037, 1038, 3000, 3001, 3002, 3003, 3004, 3005, 3006, 3007, 3008, 3009, 3010, 3011, 3012, 3013, 3014, 3015, 3016, 3017, 3018, 3019, 3020, 3021, 3022, 3023, 3024, 3025, 3026, 3027, 3028, 3029, 3030, 3031, 3032, 3033, 3034, 3035, 3036, 3037, 3038, 3039, 3040, 3041, 3042

0017.00--the following census blocks:

4021, 4022, 4023, 4024, 4025, 4026, 4027, 4029, 4030, 4031, 4032

0018.01--the following census blocks:

1001, 1002, 1003, 1004, 1005, 1006, 1007, 1008, 1009, 1010, 3000

0032.10--the following census blocks:

1000, 1001, 1002, 1003, 1004, 1005, 1006, 1008, 1009, 2000, 2001, 2002, 2003, 2004, 2005, 2006, 2007, 2008, 2009, 2011, 2012, 2013, 2014, 2019, 2020

0032.19--the following census blocks:

1000, 1001, 1002, 1003, 1008, 1009, 1012, 1013, 1014

0032.20--the following census blocks:

3000, 3001, 3002, 3003, 3004, 3005, 3006, 3033, 3034, 3035, 3036, 3038

0038.26--the following census blocks:

3004

0039.00--the following census blocks:

1000, 1001, 1002, 1003, 1004, 1005, 1006, 1007, 1008, 1009, 1010, 1011, 1012, 1013, 1014, 1015, 1016, 1017, 1018, 1019, 2000, 2001, 2002, 2003, 2004, 2005, 2006, 2007, 2008, 2009, 2010, 2011, 2012, 2013, 2014, 2015, 2016, 2017, 2018, 2019, 2020, 2021, 2022, 2023, 2024, 2025, 2026, 2027, 2028, 2029, 2030, 2031, 2033, 2034, 2035, 2036, 2037, 2038, 2039, 2040, 2041, 2042, 2043, 2044, 2045, 2048, 2049, 2050, 2051, 2052, 2053, 2054, 2055, 2056, 2057, 2058, 2059, 2060, 2061, 2062, 2063, 2064, 2065, 2066, 2067, 2068, 2069, 2070, 2071, 2072,

RECEIVED FROM DEMOCRACYDOCKET.COM

2073, 2074, 2075, 2076, 2077, 2078, 2079, 2080, 2081, 2082, 2083, 2084, 2085, 2086, 2087, 2088, 2089, 2090, 2091, 2092, 2093, 2094, 2095, 2096, 2097, 2098, 2099, 2100, 2101, 2102, 2103, 2104, 2105, 2106, 2107, 2108, 2109, 2110, 2111, 2112, 2113, 2114, 2115, 2116, 2117, 2118, 2119, 2120, 2121, 2122, 2123, 2124, 2125, 2126, 2127, 2128, 2129, 2130, 2131, 2132, 2133, 2134, 2135, 2136, 2137, 2138, 2139, 2140, 2141, 2142, 2143, 2144, 2145, 2146, 2147, 2148, 2149, 2150, 2151, 2152, 2153, 2154, 2155, 2158, 2159, 2160, 2161, 2162, 2163, 2164, 2165, 2166, 2167, 2168, 2169, 2170, 2171, 2172, 2173, 2174, 2175, 2176, 2177, 2178, 2179, 2180, 2181, 2182, 2183, 2184, 2185, 2186, 2187, 2188, 2189, 2190, 2191, 2192, 2193, 2194, 2195, 2196, 2197, 2198, 2199, 2200, 2201, 2202, 2203, 2204, 2205, 2206, 2207, 2208, 2209, 2210, 2211, 2212, 2213, 2214, 2215, 2216, 2217, 2218, 2219, 2220, 2221, 2222, 2223, 2224, 2225, 2226, 2227, 2228, 2230, 2231, 2232, 2233, 2234, 2235, 2236

0040.01--the following census blocks:

1000, 1001, 1002, 1003, 1004, 1005, 1006, 1007, 1008, 1010, 1011, 1012, 1013, 1014, 1015, 1016, 1017, 1018, 1019, 1022, 1023, 1024, 1025, 1026, 1027, 1028, 1029, 1030, 1031, 1032, 1033, 1034, 1035, 1036, 1037, 1038, 1039, 1040, 1041, 1042, 1045, 1046, 1047, 1048, 1049, 1050, 1051, 1052, 1053, 1054, 1056, 1057, 1058, 1059, 1060, 1064, 1067, 1068, 1069, 2000, 2001, 2002, 2003, 2004, 2005, 2006, 2008, 2009, 2010, 2011, 2012

0040.02--the following census blocks:

1000, 1001, 1003, 1004, 1005, 1006, 1007, 1008, 1009, 1010, 1011, 1012, 1013, 1014, 1015, 2000, 2001, 2002, 2003, 2004, 2005, 2007, 2008, 2009, 2010, 2011, 2012, 2013, 2014, 2015, 2016, 2017

0043.05--the following census blocks:

1000, 1001, 1002, 1003, 1004, 1005, 1006, 1007, 1008, 1009, 1010, 1011, 1012, 1013, 1014, 1015, 1016, 1017, 1018, 1019, 1020, 1024, 1025, 1026, 1027, 1028, 1029, 1030, 1031, 1032, 1033, 1034, 1035, 1036, 1037, 1038, 1039, 1040, 1041, 1042, 1043, 1045, 1046, 1051, 1052, 1059, 1071, 1072, 1074, 1075, 1076, 1077, 1078, 1079, 1080, 1083, 1084, 1085, 1097, 1098, 1099, 1103, 1104, 1105, 1106, 1107, 1108, 1109, 1110, 1111

0045.00--the following census blocks:

RECEIVED FROM DEMOCRACYDOCKET.COM

1000, 1001, 1002, 1003, 1004, 1005, 1006, 1007, 1008, 1009, 1010, 1011, 1012, 1013, 1014, 1015, 1016, 1017, 1018, 1019, 1020, 1021, 1022, 1023, 1024, 1025, 1026, 1027, 1028, 1029, 1030, 2000, 2001, 2002, 2003, 2004, 2005, 2006, 2007, 2008, 2009, 2010, 2011, 2012, 2013, 2014, 2015, 2016, 2017, 2018, 2019, 2020, 2021, 2022, 2023, 2024, 2025, 2026, 2027, 2028, 2029, 2030, 2031, 2032, 2033, 2034, 2035, 2036, 2037, 2038, 2039, 2040, 2041, 2042, 2043, 2044, 2045, 2046, 2047, 2048, 2049, 2050, 2051, 2052, 2053, 2054, 2055, 2056, 2057, 2058, 2059, 2060, 2061, 2062, 2063, 2064, 2065, 2066, 2067, 2068, 2069, 2070, 2071, 2072, 2073, 2074, 2075, 2076, 2077, 2078, 2079, 2080, 2081, 2082, 2083, 2084, 2085, 2086, 2087, 2088, 2089, 2090, 2091, 2092, 2093, 2094, 2095, 2096, 2097, 2098, 2099, 2100, 2101, 2102, 2103, 2104, 2105, 2106, 2107, 2108, 2109, 2110, 2111, 2112, 2113, 2114, 2115, 2116, 2117, 2118, 2119, 2120, 2121, 2122, 2123, 2124, 2125, 2126, 2127, 2128, 2129, 2130, 2131, 2132, 2133, 2134, 2135, 2136, 2137, 2138, 2139, 2140, 2141, 2142, 2143, 2144, 2145, 2146, 2147, 2148, 2149, 2150, 2151, 2152, 2153, 2154, 2155, 2156, 2157, 2158, 2159, 2160, 2161, 2162, 2163, 2164, 2165, 2166, 2167, 2168, 2169, 2170, 2171, 2172, 2173, 2174, 2175, 2176, 2177, 2178, 2179, 2180, 2181, 2182, 2183, 2184, 2185, 2186, 2187, 2188, 2189, 2190, 2191, 2192, 2193, 2194, 2195, 2196, 2197, 2198, 2199, 2200, 2201, 2202, 2203, 2204, 2205, 2206, 2207, 2208, 2209, 2210, 2211, 2212, 2213, 2214, 2215, 2216, 2217, 2218, 2219, 2220, 2221, 2222, 2223, 2224, 2225, 2226, 2227, 2228, 2229, 2230, 2231, 2232, 2233, 2234, 2235, 2236, 2237, 2238, 2239, 2240, 2241, 2242, 2243, 2244, 2245, 2246, 2247, 2248, 2249, 2250, 2251, 2252, 2253, 2254, 2255, 2256, 2257, 2258, 2259, 2260, 2261, 2262, 2263, 2264, 2265, 2266, 2267, 2268, 2269, 2270, 2271, 2272, 2273, 2274, 2275, 2276, 2277, 2278, 2279, 2280, 2281, 2282, 2283, 2284, 2285, 2286, 2287, 2288, 2289, 2290, 2291, 2292, 2293, 2294, 2295, 2296, 2297, 2298, 2299, 2300, 2301, 2302, 2303, 2304, 2305, 2306, 2307, 2308, 2309, 2310, 2311, 2312, 2313, 2314, 2315, 2316, 2317, 2318, 2319, 2320, 2321, 2322, 2323, 2324, 2325, 2326, 2327, 2328, 2329, 2330, 2331, 2332, 2333, 2334, 2335, 2336, 2337, 2338, 2339, 2340, 2341, 2342, 2343, 2344, 2345, 2346, 2347, 2348, 2349, 2350, 2351, 2352, 2353, 2354, 2355, 2356, 2357, 2358, 2359, 2360, 2361, 2362, 2363, 2364, 2365, 2366, 2367, 2368,

REVIEW FROM DEMOCRACYDOCKET.COM

2369, 2370, 2371, 2372, 2373, 2374, 2375, 2376, 2377, 2378, 2379, 2380, 2381, 2382, 2383, 2384, 2385, 2386, 2387, 2388, 2389, 2390, 2391, 2392, 2393, 2394, 2395, 2396, 2397, 2398, 2399, 2400, 2401, 2402, 2403, 2404, 2405, 2406, 2407, 2408, 2409, 2410, 2411, 2412, 2413, 2414, 2415, 2416, 2417, 2418, 2419, 2420, 2421, 2422, 2423, 2424, 2425, 2426, 2427, 2428, 2429, 2430, 2431, 2432, 2433, 2434, 2435, 2436, 2437, 2438, 2439, 2440, 2441, 2442, 2443, 2444, 2445, 2446, 2447, 2448, 2449, 2450, 2451, 2452, 2453, 2454, 2455, 2456, 2457, 2458, 2459, 2460, 2461, 2462, 2463, 2464, 2465, 2466, 2467, 2468, 2469, 2470, 2471, 2472, 2473, 2474, 2475, 2476, 2477, 2478, 2479, 2480, 2481, 2482, 2483, 2484, 2485, 2486, 2487, 2488, 2489, 2490, 2491, 2492, 2493, 2494, 2495, 2496, 2497, 2498, 2499, 2500, 2501, 2502, 2503, 2504, 2505, 2506, 2507, 2508, 2509, 2510, 2511, 2512, 2513, 2514, 2515, 2516, 2517, 2518, 2519, 2520, 2521, 2522, 2523, 2524, 2525, 2526, 2527, 2528, 2529, 2530, 2531, 2532, 2533, 2534, 2535, 2536, 2537, 2538, 2539, 2540, 2541, 2542, 2543, 2544, 2545, 2546, 2547, 2548, 2549, 2550, 2551, 2552, 2553, 2554, 2555, 2556, 2558, 2559, 2560, 2561, 2562, 2563, 2565, 2566, 2567, 2568, 2569, 2570, 2571, 2572, 2573, 2574, 2575, 2576, 2577, 2578, 2579, 2580, 2581, 2582, 2583, 2584, 2585, 2586, 2587, 2588, 2589, 2590, 2591, 2592, 2593, 2594, 2595, 2596, 2597, 2598, 2599, 2600, 2601, 2602, 2603, 2604, 2605, 2606, 2607, 2608, 2609, 2610, 2611, 2612, 2613, 2614, 2615, 2616, 2617, 2618, 2619, 2620, 2621, 2622, 2623, 2624, 2625, 2626, 2627, 2628, 2629, 2630, 2631, 2632, 2633, 2634, 2635, 2636, 2637, 2638, 2639, 2640, 2641, 2642, 2643, 2644, 2645, 2652, 2653, 2654, 2655, 2656, 2657, 2658, 2659, 2660, 2661, 2662, 2663, 2664, 2665, 2666, 2667, 2668, 2669, 2670, 2671, 2672, 2673, 2674, 2675, 2676, 2677, 2678, 2679, 2680, 2681, 2682, 2683, 2684, 2685, 2686, 2687, 2688, 2689, 2690, 2691, 2692, 2693, 2694, 2695, 2696, 2697, 2698, 2699, 2700, 2701, 2702, 2703, 2704, 2705, 2706, 2707, 2708, 2709, 2710

0051.03--the following census blocks:

1000, 1001, 1015, 1017, 1031, 1032, 1039, 1041, 1042, 1043, 1044, 1045, 1046, 1049, 1050, 1051, 1052, 1053, 2000, 2001, 2002, 2003, 2004, 2005, 2006, 2007, 2008, 2009, 2010, 2011, 2012, 2013, 2014, 2015, 2016, 2017, 2018, 2019, 2020, 2021, 2022, 2023, 2024, 2025, 2026, 2027, 2028, 2029, 2030, 2031,

REVIEW FROLDER KCRBOYDOCKET.COM

2032, 2033, 2034, 2035, 2036, 2037, 2038, 2039, 2040, 2041, 2042, 2043, 2044, 2045, 2046, 2047, 2048, 2049, 2050, 2051, 2052, 2053, 2054, 2055, 2056, 2057, 2058, 2059, 2060, 2061, 2062, 2063, 2064, 2065, 2066, 2067, 2068, 2069, 2070, 2071, 2075, 2076, 2077, 2078, 2079, 2080, 2081, 2082, 2083, 2084, 2085, 2086, 2087, 2088, 2089, 2090, 2091, 2092, 2093, 2094, 2095, 2096, 2097, 2098, 2100, 2101, 2102, 2103, 2104, 2105, 2106, 2107, 2108, 2109, 2110, 2111, 2112, 2113, 2114, 2115, 2116, 2117, 2118, 2119, 2120, 2121, 2122, 2123, 2125, 2126, 2127, 2128, 2129, 2130, 2131, 2132, 2133, 2134, 2135, 2137, 2138, 2139

0052.08--the following census blocks:

3043, 3044, 3045, 3046, 3047, 3048, 3049, 3050, 3051, 3052, 3053, 3054, 3055, 3096, 3097, 3098, 3099, 3100, 3101, 3102, 3103, 3104, 3105, 3106, 3107, 3108, 3109, 3110, 3111, 3112, 3113, 3114, 3115, 3116, 3117, 3118, 3119, 3120, 3121, 3122, 3123, 3124, 3125, 3126, 3127, 3128, 3130, 3242, 3253, 3254, 3255, 3256, 3257, 3258, 3259, 3260, 3261, 3262, 3263, 3264, 3265, 3266, 3267, 3268, 3269, 3270, 3271, 3272, 3273, 3274, 3275, 3276, 3277, 3278, 3279, 3280, 3281, 3282, 3283, 3284, 3285, 3286, 3287, 3288, 3289, 3290, 3291, 3292, 3293, 3294, 3295, 3296, 3297, 3298, 3299, 3300, 3301, 3302, 3303, 3304, 3305, 3308, 3312, 3317, 3320, 3324

0062.02--the following census blocks:

1000, 1001, 1002, 1003, 1004, 1005, 1006, 1007, 1008, 1009, 2000, 2001, 2002, 2003, 2004, 2005, 2006, 2007, 2008, 2009, 2010, 2011, 2012, 2013, 2014, 2015, 2016, 2017, 2018, 2019, 2020, 2021, 2022, 2023, 2024, 2025, 2026, 2027, 2028, 2029, 2030, 2031, 2032, 2033, 2034, 2035, 2036, 2037, 2038, 2039, 2040, 2041, 2042, 2043, 2044, 2045, 2046, 2047, 2048, 2049, 2050, 2051, 2052, 2053, 2054, 2055, 2056, 2057, 2058, 2059, 2060, 2061, 2062, 2063, 2064, 2065, 2066, 2067, 2068, 2069, 2070, 2071, 2072, 2073, 2074, 2075, 2076, 2077, 2078, 2079, 2080, 2081, 2082, 2083, 2084, 2085, 2086, 2087, 2088, 2089, 2090, 2091, 2092, 2093, 2094, 2102, 2103, 2104, 2105, 2106, 2108, 2213, 3000, 3001, 3002, 3003, 3004, 3005, 3006, 3007, 3008, 3009, 3010, 3011, 3012, 3013, 3014, 4000, 4001, 4002, 4003, 4004, 4005, 4006, 4007, 4008, 4009, 4010, 4011, 4012, 4013, 4014, 4015, 4016, 4017, 4018, 4019, 4020

0063.03--the following census blocks:

REPUBLICANDEMOCRACYDOCKET.COM

1000, 1001, 1002, 1003, 1004, 1006, 1007, 1008, 1009, 1010, 1011, 1012, 1013, 1014, 1015, 1016, 1017, 1018, 1019, 2000, 2001, 2002, 2003, 2004, 3000, 3001, 3002, 3003, 3004, 3005, 3006, 3007

0066.00--the following census blocks:

3052, 3053, 3054, 3055, 3056, 3057, 3058, 3070, 3071, 3072, 3075, 3076, 3077, 3078, 3079, 3080, 3081, 3082, 3083, 3084, 3085, 3086, 3087, 3088, 3089, 3090, 3091, 3092, 3093, 3094, 3196, 3375, 3376

KINGS

Whole Tracts in Kings County

0009.02, 0010.02, 0010.03, 0013.00, 0014.01, 0014.02, 0015.00, 9801.00

Partial Tracts in Kings County

0005.00--the following census blocks:

3000, 3001, 3002, 3003, 3004, 3005, 3006, 3007, 3008, 3009, 3010, 3011, 3012, 3013, 3014, 3015, 3016, 3017, 3018, 3019, 3020, 3021, 3022, 3023, 3024, 3025, 3026, 3027, 3028, 3029, 3030, 3031, 3032, 3033, 3034, 3035, 3036, 3037, 3038, 3039, 4013, 4014, 4015, 4016

0011.00--the following census blocks:

1008, 1009, 1010, 1011, 1012, 1013, 1014, 1015, 1016, 1017, 1018, 1019, 1020, 1021, 1022, 1023, 1024, 2000, 2001, 2002, 2003, 2004, 2005, 2006, 2007, 2008, 2009, 2010, 2011, 2012, 2013, 2014, 2015, 2016, 2017, 2018, 2019, 2020, 2021, 2022, 2023, 2024, 2025, 2026, 2027, 2028, 2029, 2030, 2031, 2032, 2033, 2034, 2035, 2036, 2037, 2038, 3000, 3001, 3002, 3003, 3004, 3005, 3006, 3007, 3008, 3009, 3010, 3011, 3012, 3013, 3014, 3015, 3016, 3017, 3018, 3019, 3020, 3021, 3022, 4000, 4001, 4002, 4003, 4004, 4005, 4006, 4007, 4008, 4009, 4010

0012.00--the following census blocks:

1000, 1001, 1002, 1003, 1004, 1005, 1006, 1007, 1008, 1009, 1010, 1011, 1012, 1016, 1017, 1018, 1019, 1020, 1021, 1022, 1023, 1024, 1025, 1026, 1027, 1028, 1029, 1030, 1031, 1039, 1040, 1041, 1042, 1043, 1044, 1045, 1046, 1047, 1048, 1049, 1050, 1051, 1052, 1053, 1054, 1055, 1059, 1060, 1061, 1062, 1063, 1064, 1065, 1066, 1067, 1068, 1069, 1070, 1071, 1072, 1073, 1074, 1075, 1076, 1077, 1078, 1079, 1080, 1081, 1082, 1083, 1084, 1085, 1086, 1087, 1088, 1089, 1090, 1091, 1092,

RECEIVED FROM DEMOCRACYDOCKET.COM

1093, 1094, 1095, 1096, 1097, 1098, 1099, 1100, 1101, 1102, 1103, 1104, 1105, 1106, 1107, 1108, 1109, 1110, 1111, 1112

0016.01--the following census blocks:

1001, 1002, 1003, 1004, 1005, 1006, 1007, 1008, 1009, 1010, 1011, 1012, 1013, 1014, 1015, 1016, 1017, 1018, 1019, 1020, 1021, 1022, 1023, 1024, 1025, 1026, 1027, 1028, 1029, 1030, 1031, 1032, 1033, 1034, 1035, 1036, 1037, 1038, 1039, 1040, 1041, 1042, 1043, 1044, 1045, 1046, 1047, 1048, 1049, 1050, 1051, 1052, 1053, 1054, 1055, 1056, 1057, 1058, 1059, 1060, 1061, 1062, 1063, 1064, 1065, 1066, 1067, 1068, 1069, 1070, 1071, 1072, 1073, 1074, 1075, 1076, 1077, 1078, 1079, 1080, 1081, 1082, 1083, 1084, 1085, 1089, 1090, 1091, 1092, 1093, 1094, 1095, 1096, 1097, 1098, 1099, 1100, 1101, 1102, 1103, 1104, 1105, 1106, 1107, 1108, 1109, 1110, 1111, 1112, 1113, 1114, 1115, 1116, 1117, 1118, 1119, 1120, 1121, 1122, 1123, 1124, 1125, 1126, 1127, 1128, 1129, 1130, 1131, 1132, 1133, 1134, 1135, 1136, 1137, 1138, 1139, 1140, 1141, 1142, 1143, 1144, 1145, 1146, 1147, 1148, 1149, 1150, 1151, 1152, 1153, 1154, 1155, 1156, 1157, 1158, 1159, 1160, 1161, 1162, 1163, 1164, 1165, 1166, 1167, 1168, 1169, 1170, 1171, 1172, 1173, 1174, 1175, 1176, 1177, 1178, 1179, 1180, 1181, 1182, 1183, 1184, 1185, 1186, 1187, 1188, 1189, 1190, 1191, 1192, 1193, 1194, 1195, 1196, 1197, 1198, 1199, 1200, 1201, 1202, 1203, 1204, 1205, 1206, 1207, 1208, 1209, 1210, 1211, 1212, 1213, 1214, 1215, 1216, 1217, 1218, 1219, 1225, 1226, 1227, 1228, 1229, 1230, 1235, 1236, 1237, 1238, 1239, 1240, 1241, 1242, 1243, 1244, 1245, 1246, 1247, 1248, 1249, 1250, 1251, 1252, 1253, 1254, 1255, 1256, 1257, 1258, 1259, 1260, 1261, 1262, 1263, 1264, 1265, 1266, 1267, 1268, 1269, 1270, 1271, 1272, 1273, 1274, 1275, 1276, 1277, 1278, 1279, 1280, 1281, 1282, 1283, 1284, 1285, 1286, 1287, 1288, 1289, 1290, 1291, 1292, 1293, 1294, 1295, 1296, 1297, 1298, 1299, 1300, 1301, 1302, 1303, 1304, 1305, 1306, 1307, 1308, 1309, 1310, 1311, 1312, 1313, 1314, 1315, 1316, 1317, 1318, 1319, 1320, 1321, 1322, 1323, 1324, 1325, 1326, 1328, 1329, 1330, 1331, 1332, 1333, 1334, 1335, 1336, 1337, 1338, 1339, 1340, 1341, 1342, 1343, 1352, 1354, 1355, 1356, 1357, 1358, 1359, 1360, 1361, 1362, 1363, 1364, 1365, 1366, 1367, 1368, 1369, 1370, 1371, 1372, 1373, 1374, 1375, 1376, 1377, 1378, 1379, 1380, 1381, 1382, 1383, 1384, 1385, 1386, 1387, 1388, 1389, 1390, 1391, 1392,

PREVIEW OF FOLDERMICROSDOCKET.COM

1393, 1394, 1395, 1396, 1397, 1398, 1399, 1400, 1401, 1402, 1403, 1404, 1405, 1406, 1407, 1408, 1409, 1410, 1411, 1412, 1413, 1414, 1415, 1416, 1417, 1418, 1419, 1420, 1421, 1422, 1423, 1424, 1425, 1426, 1427, 1428, 1429, 1430, 1431, 1432, 1433, 1434, 1435, 1436, 1437, 1438, 1439, 1440, 1441, 1442, 1443, 1444, 1445, 1446, 1447, 1448, 1449, 1450, 1451, 1452, 1475, 1476, 1477, 1478, 1479, 1480, 1481, 1482, 1483, 1484, 1485, 1486, 1487, 1488, 1489, 1490, 1491, 1492, 1493, 1494, 1495, 1496, 1497, 1498, 1499, 1500, 1501, 1502, 1503, 1504, 1505, 1506, 1507, 1508, 1509, 1510, 1511, 2003, 2004, 2005, 2006, 2007, 2008, 2009, 2010, 2011, 2012, 2014, 2015, 2016, 2017, 2018, 2019, 2020, 2021, 2022, 2023, 2024, 2025, 2026, 2027, 2028, 2029, 2030, 2031, 2032, 2033, 2034, 2035, 2036, 2037, 2038, 2039, 2040, 2041, 2042, 2043, 2044, 2045, 2046, 2047, 2048, 2049, 2050, 2051, 2052, 2053, 2054, 2055, 2056, 2057, 2058, 2059, 2060, 2061, 2062, 2063, 2064, 2065, 2066, 2067, 2068, 2069, 2070, 2071, 2072, 2073, 2074, 2075, 2076, 2077, 2078, 2079, 2080, 2081, 2082, 2083, 2084, 2085, 2086, 2087, 2088, 2089, 2090, 2091, 2092, 2093, 2094, 2095, 2096, 2097, 2098, 2099, 2100, 2101, 2102, 3000, 3001, 3002, 3003, 3004, 3005, 3006, 3007, 3008, 3009, 3010, 3011, 3012, 3013, 3014, 3015, 3016, 3017, 3018, 3019, 3020, 3021, 3022, 3023, 3024, 3025, 3026, 3027, 3028, 3029, 3030, 3031, 3032, 3033, 3034, 3035

MADERA

Partial Tracts in Madera County

0011.00--the following census blocks:

1017, 1018, 1032, 1033, 1034, 1057, 3021, 3026, 3027, 3028, 3029, 3030, 3031, 3032, 3033, 3034, 3035, 3036, 3044, 3045, 3046, 3051, 3052, 3053, 3054, 3055, 3056, 3057, 3058, 3059, 3060, 3061, 3062, 3063, 3064, 3065, 3066, 3067, 3068, 3071, 3072, 3073, 3074, 3075, 3076, 3077, 3078, 3079, 3080, 3081, 3082, 3083, 3084, 3085, 3086, 3087, 3088, 3089, 3090, 3091, 3092, 3093, 3094, 4079, 4080, 4082, 4083, 4084, 4085, 4086, 4087, 4088, 4089, 4090, 4091, 4092, 4093, 4094, 4095, 4096, 4097, 4098, 4099, 4100, 4101, 4102, 5165, 5213, 5214, 5234, 5237, 5238

TULARE

Whole Tracts in Tulare County

RETRIEVED FROM DEMOCRACYDOCKET.COM

0022.04, 0026.01, 0026.02, 0028.00, 0030.01, 0030.02, 0031.00, 0032.01, 0032.02, 0034.01, 0038.02, 0039.04, 0041.02, 0041.03, 0041.04, 0042.00, 0043.01, 0043.02, 0044.01, 0044.02

Partial Tracts in Tulare County

0022.02--the following census blocks:

1000, 1001, 1002, 1003, 1004, 1005, 1006, 1007, 1008, 1009, 1010, 1011, 1012, 1013, 1014, 1015, 1016, 1017, 1018, 1019, 1020, 1021, 1022, 1023, 1024, 1025, 1026, 1027, 1028, 1029, 1030, 1031, 1032, 1033, 1034, 1035, 1036, 1037, 1038, 1039, 1040, 1041, 1042, 1043, 1044, 1045, 1046, 1047, 1048, 1049, 1050, 1051, 1052, 1053, 1054, 1055, 1056, 1057, 1058, 1059, 1060, 1061, 1062, 1063, 1064, 1065, 1066, 1067, 2000, 2001, 2002, 2003, 2004, 2005, 2006, 2007, 2008, 2009, 2010, 2011, 2012, 2013, 2014, 2015, 2016, 2017, 2018, 2019, 2020, 2021, 2022, 2023, 2024, 2025, 3000, 3001, 3002, 3003, 3004, 3005, 3006, 3007, 3008, 3009, 3010, 3011, 3012, 3013, 3014, 3015, 3016, 3017, 3018, 3019, 3020, 3021, 3022, 3023, 3024, 3025, 3026, 3027, 3028, 3029, 3030, 3031, 3032, 3033, 3034, 3035, 3036, 3037, 3038, 3039, 3040, 3041, 3042, 3043, 3044, 3045, 3046, 3047, 3048, 3049, 3050, 3051, 3052, 3053, 4000, 4001, 4005, 4006, 4007, 4008, 4010, 4011, 4012, 4013, 4014, 4015, 4016, 4017, 4018, 4019, 4020, 4021

0022.03--the following census blocks:

1000, 1001, 1002, 1003, 1004, 1005, 1006, 1007, 1008, 1009, 1010, 1011, 1012, 1013, 1014, 1015, 1016, 2000, 2001, 2003, 2004, 2005, 2006, 2007, 2008, 2009, 2011, 2012, 2013, 2014, 2015, 2016, 2017, 2019, 2020, 3000, 3001, 3002, 3005, 3006, 3007, 3008, 3009, 3010, 3011, 3012, 3013, 3015, 3016, 3017, 4001, 4002, 4003, 4005, 4010, 4011

0023.03--the following census blocks:

3006

0023.04--the following census blocks:

1035, 1036, 2013

0024.02--the following census blocks:

1000, 1001, 1002, 1003, 1004, 1005, 1006, 1007, 1008, 1009, 1010, 1011, 1012, 1013, 1014, 1015, 1016, 1017, 1018, 1019, 1020, 1021, 1022, 1023, 1024, 1025, 1026, 1027, 1028, 1029, 1030, 1031, 1032, 1033, 1034, 1035, 1036, 1037, 1038, 1039, 1040, 1041, 1042, 1043, 1044, 1045, 1046, 1047, 1048, 1049, 1050, 1051, 1052, 1053, 1054, 1055, 1056, 1057, 1058, 1059,

RETRIEVED FROM DEMOCRACYDOCKET.COM

1060, 1061, 1062, 1063, 1064, 1065, 1066, 1067, 1068, 1069, 1070

0025.00--the following census blocks:

1027, 1032, 1033, 2006, 2007, 2008, 2009, 2015, 2016, 2017, 2018, 2019, 2020, 2036, 2037, 2038, 2039, 2040, 2041, 2042, 2043, 2044, 2045, 2046, 2047, 2048, 2071, 2072, 4001, 4002, 4006, 4007, 4008, 4009, 4011, 4012, 4013, 4014, 4015, 4017, 4018, 4019, 4020, 4021, 4023, 4024, 4025, 4026, 4027, 4028

0029.01--the following census blocks:

1000, 1001, 1004, 1005, 1006, 1007, 1008, 1009, 1012, 1013, 1014, 1015, 1016, 1017, 1018, 1019, 1020, 1021, 1022, 1023, 1024, 1025, 1026, 1027, 1028, 1029, 1030, 1031, 1032, 1033, 1034, 1035, 1036, 1037, 1038, 1039, 1040, 2000, 2001, 2002, 2003, 2004, 2005, 2006, 2007, 2008, 2009, 2010, 2011, 2012, 2013, 2014, 2015, 2016, 2017, 2018, 2019, 2020, 2021, 2022, 2023, 2024, 2025, 2026, 2027, 2029, 2030, 2031, 2032, 2033, 2034, 2035, 2036, 2037, 2038, 2039, 2040, 2041, 2042, 2043, 2044, 2045, 2046, 2047, 2048, 2049, 2050, 2051, 2052, 2053, 2054, 2055, 2056, 2057, 2058, 2059, 2060, 2061, 2062, 2063, 2064, 2065, 2066, 2067, 2068, 2069, 2070, 2071, 2072, 2073, 2074, 2075, 2076, 2077, 2078, 2079, 2080, 2081, 2082, 2083, 2084, 2085, 2086, 2087, 2088, 2089, 2090, 2091, 2092, 2093, 2094, 2095, 2096, 2097, 2098, 2099, 2100, 2101, 2102, 2103, 2104, 2105, 2106, 2107, 2108, 2109, 2110, 2111, 2112, 2113, 2114, 2115, 2116, 2117, 2118, 2119, 2120, 2121, 2122, 2123, 2124, 2125, 2126, 2127, 2128, 2129, 2130, 2131, 2132, 2133

0029.03--the following census blocks:

2004, 2009, 2019, 2020, 2022, 2023, 2024, 2026, 3000, 3001, 3002, 3003, 3004, 3005, 3006, 3007, 3008, 3009, 3010, 3011, 3012, 3013

0033.01--the following census blocks:

1014, 1084, 1085, 2000, 2001, 2002, 2003, 2004, 2005, 2006, 2007, 2008, 2009, 2010, 2011, 2012, 2013, 2014, 2015, 2016, 2017, 2018, 3000, 3001, 3002, 3003, 3004, 3005, 3006, 3007, 3008, 3009, 3010, 3011, 3012, 3013, 3014, 3015, 3016, 3017, 3018, 3019, 3020, 3021, 3022, 3023, 3024, 3025, 3026, 3027, 3028, 3029, 3030, 3031, 3032, 3033, 3034, 3035, 3036, 3037, 3038, 3039, 3040, 3041, 3042

0033.02--the following census blocks:

RECEIVED FROM DEMOCRACYDOCKET.COM

1000, 1001, 1002, 1003, 1004, 1005, 1006, 1007, 1008, 1009, 1010, 1011, 1012, 1013, 1014, 1015, 1016, 1017, 1018, 1019, 1020, 1021, 1022, 1023, 1024, 1025, 1026, 1027, 1028, 1029, 1030, 1031, 2000, 2001, 2002, 2003, 2004, 2005, 2006, 2007, 2008, 2009, 2010, 2011, 2012, 2013, 2014, 2015, 2016, 2017, 2018, 2019, 2020, 2021, 2022, 2023, 2024, 2025, 2026, 2027, 2028, 2029, 2030, 2031, 2032, 2033, 2034, 2035, 2036, 2037, 2038, 2039, 2040, 2041, 2042, 2043, 2044, 2045, 2046, 2047, 2048, 2049, 2050, 2051, 2052, 2053, 2054, 3000, 3001, 3002, 3003, 3004, 3005, 3006, 3007, 3008, 3009, 3010, 3011, 3012, 3013, 3014, 3015, 3016, 3017, 3018, 3019, 3020, 3021, 3022, 3023, 3024, 3025, 3026, 3027, 3028, 3029, 3030, 3038, 3039

0034.02--the following census blocks:

1000, 1001, 1002, 1003, 1004, 1005, 1006, 1007, 1008, 1009, 1010, 1011, 1012, 1013, 1016, 1017, 1018, 1019, 1020, 1021, 1022, 1023, 1024, 1025, 1026, 1027, 1028, 1029, 1030, 1031, 1032, 1033, 1034, 1035, 1036, 1037, 1038, 1039, 1040, 1041, 1042, 1043, 1044, 1045, 1046, 1047, 1048, 1049, 1050

0035.01--the following census blocks:

2005

0036.02--the following census blocks:

1000, 1001, 1002, 1003, 1004, 1005, 1006, 1007, 1008, 1009, 1010, 1011, 1012, 1013, 1014, 1015, 1016, 1017, 1018, 1019, 1020, 2000, 2001, 2002, 2003, 2004, 2005, 2006, 2007, 2008, 2009, 2010, 2011, 2012, 2013, 2014, 2015, 2016, 2017, 2018, 2019, 2020, 2021, 2022, 2023, 2024, 2025, 2026, 3000, 3001, 3002, 3003, 3004, 3005, 3006, 3007, 3008, 3009, 3010, 3011, 3012, 3013, 3014, 3015, 3016, 3017, 3018, 3019, 3020, 3021, 3022, 3023, 3024, 3025, 3026, 3027, 3028, 3029, 3030, 3031, 3032, 3033, 3034, 3035, 4021

0037.00--the following census blocks:

2000, 2001, 2002, 2003, 2004, 2005, 2006, 2007, 2008, 2009, 2010, 2011, 2012, 2013, 2014, 2015, 2016, 2017, 2018, 2019, 2020

0038.01--the following census blocks:

1005, 1020, 1021, 1022, 1024, 1025, 2003, 2004, 2005, 2007, 2010, 2011, 2014, 2015, 2016, 2017, 2018, 2019, 2020

0039.02--the following census blocks:

1030, 1036, 2000, 2001, 2002, 2003, 2004, 2005, 2006, 2007, 2008, 2009, 2010, 2011, 2012, 2013, 2014, 2015, 2016, 2017,

RESEARCHED FROM DEMOCRACYDOCKET.COM

3000, 3001, 3002, 3003, 3004, 3005, 3006, 3007, 3008, 4002, 4003, 4004, 4005, 4006, 4007, 4008, 4009, 4010, 4011, 4012, 4013, 4014, 4015, 4021

0039.03--the following census blocks:

1002, 1003, 1004, 1006, 1007, 1008, 1009, 1012, 1013, 1014, 1015, 1016, 1017, 1019, 1023, 1024, 1026, 1027, 1028, 1029, 2000, 2001, 2002, 2003, 2004, 2005, 2006, 2007, 2008, 2009, 2010, 2011, 2012, 2013, 2014, 2015, 2016, 2018, 2019, 2020, 2021

0045.00--the following census blocks:

1000, 1001, 1002, 1003, 1004, 1005, 1006, 1007, 1008, 1009, 1010, 1011, 1012, 1013, 1014, 1015, 1016, 1017, 1018, 1019, 1020, 1021, 1022, 1023, 1024, 1025, 1027, 1028, 1029, 1030, 1031, 1032, 1033, 1034, 1035, 1036, 1037, 1038, 1039, 1040, 1041, 1042, 1043, 1044, 1045, 1046, 1047, 1048, 1049, 1050, 1051, 1055, 1056, 1057, 1058, 1059, 1060, 1061, 1062, 1063, 1064, 1065, 1066, 1067, 1068, 1069, 1070, 1071, 1072, 1073, 1074, 1075, 1076, 1077, 1078, 1079, 1080, 1081, 1082, 1083, 2000, 2001, 2002, 2003, 2004, 2005, 2006, 2007, 2008, 2009, 2010, 2011, 2012, 2013, 2014, 2015, 2016, 2017, 2018, 2019, 2020, 2021, 2022, 3000, 3001, 3002, 3003, 3004, 3005, 3006, 3007, 3008, 3009, 3010, 3011, 3012, 3013, 3014, 3015, 3016, 3017, 3018, 3019, 3020, 4045, 4046, 4047, 4048, 4049, 4050, 4054, 4055, 4056, 4064, 4065, 4066, 4067, 4068, 4069, 4071, 4072, 4074, 5000, 5001, 5002, 5003, 5004, 5005, 5006, 5007, 5008, 5009, 5010, 5011, 5012, 5013, 5014, 5015, 5016, 5017, 5018, 5019, 5020, 5021, 5022, 5023, 5024, 5025, 5026, 5027, 5028, 5029, 5030, 5031, 5032, 5033, 5034, 5035, 5036, 5037, 5038, 5039, 5040, 5041, 5042, 5043, 5044, 5045, 5046, 5047, 5048, 5049, 5050, 5051

21423. Congressional District 23 consists of the following:

Partial Counties in Congressional District 23

KERN

Whole Tracts in Kern County

0055.08, 0055.11, 0055.12

Partial Tracts in Kern County

0053.00--the following census blocks:

1000, 1001, 1002, 1003, 1004, 1014, 1015, 1016, 1017, 1018, 1019, 1021, 1022, 1023, 1024, 1025, 1026, 1027, 1028, 1029, 1030, 1031, 1032, 1034, 1035, 1036, 1043, 1044, 1045, 1046,

RETRIEVED FROM DEMOCRACYDOCKET.COM

1047, 1048, 1049, 1050, 1051, 1057, 1127, 1128, 1129, 1130, 1131, 1132, 1133, 1140

0054.02--the following census blocks:

3010, 3011, 3012

0054.06--the following census blocks:

2000, 2001, 2002, 2003, 2004, 2005, 2006, 2007, 2008, 2009, 2010, 2011, 2012, 2013, 2014, 2015, 2016, 2017, 2018, 2019, 2020, 2021, 2022, 2023, 2024, 2025, 2026, 2027, 2039, 2040, 2041, 2042, 2046, 2047, 2048, 2049

0055.09--the following census blocks:

3000, 3001, 3002, 3003, 3004, 3005, 3006, 3007, 3008, 3009, 3010, 3011, 3014, 3015, 3016, 3017, 3018, 3019, 3020, 3021, 3022, 3023, 3024, 3025, 3026, 3027, 3028, 3029, 3030, 3031, 3032, 3033, 3034, 3035, 3037, 3038, 3043, 3045

0056.00--the following census blocks:

1000, 1001, 1002, 1003, 1004, 1005, 1006, 1007, 1008, 1009, 1010, 1011, 1012, 1013, 1014, 1015, 1016, 1017, 1018, 1019, 1020, 1021, 1022, 1023, 1024, 1025, 1026, 2000, 2001, 2002, 2003, 2004, 2005, 2006, 2007, 2008, 2009, 2010, 2011, 2012, 2013, 2014, 2015, 2016, 2017, 2018, 2019, 2020, 2021, 2022, 2023, 2024, 2025, 2026, 2027, 2028, 2029, 2030, 2031, 2032, 2033, 2034, 2035, 2036, 2037, 2038, 2039, 2040, 2041, 2042, 2043, 2044, 2045, 2046, 2047, 2048, 2049, 2050, 2051, 2052, 2053, 2054, 2055, 2056, 2057, 2058, 2059, 2060, 2061, 2062, 2063, 2064, 2065, 2066, 2067, 2070, 2071, 2072, 2073, 2074, 2075, 2076, 2077, 2079, 2080, 2081, 2082, 2083, 2084, 2085

0057.00--the following census blocks:

2016, 2017, 2018, 2021, 2022, 2023, 2178

0059.00--the following census blocks:

2000, 2001, 2002, 2003, 2004, 2005, 2007, 2008, 2025

0060.04--the following census blocks:

1101, 1102, 1109, 1110, 1111, 1115, 1118, 1119, 1169, 1170, 1171

0065.00--the following census blocks:

1000, 1001, 1002, 1003, 1004, 1005, 1006, 1007, 1008, 1009, 1010, 1011, 1012, 1013, 1014, 1015, 1016, 1017, 1018, 1019, 1020, 1021, 1022, 1023, 1024, 1025, 1026, 1027, 1028, 1029, 1030, 1031, 1032, 1033, 1034, 1035, 1036, 1037, 1038, 1039, 1040, 1041, 1042, 1043, 1044, 1045, 1046, 1047, 1048, 1049, 1050, 1051, 1052, 1053, 1054, 1055, 1056, 1057, 1058, 1059,

RETRIEVED FROM DEMOCRACYDOCKET.COM

1060, 1061, 1062, 1063, 1064, 1065, 1066, 1067, 1068, 1069,
1070, 1071, 1072, 1073, 1074, 1075, 1076, 1077, 1078, 1079,
1080, 1081, 1082, 1083, 1084, 1085, 1086, 1087, 1088, 1089,
1090, 1091, 1092, 1093, 1094, 1095, 1096, 1097, 1098, 1099,
1100, 1101, 1102, 1103, 1104, 1105, 1106, 1107, 1108, 1109,
1110, 1111, 1112, 1113, 1114, 1115, 1116, 1117, 1118, 1119,
1120, 1121, 1122, 1123, 1124, 1125, 1126, 1127, 1128, 1129,
1130, 1131, 1132, 1133, 1134, 1135, 1136, 1137, 1138, 1139,
1140, 1141, 1142, 1143, 1144, 1145, 1146, 1147, 1148, 1149,
1150, 1151, 1152, 1153, 1154, 1155, 1156, 1157, 1158, 1159,
1160, 1161, 1162, 1163, 1164, 1165, 1166, 1167, 1168, 1169,
1170, 1171, 1172, 1173, 1174, 1175, 1176, 1177, 1178, 1179,
1180, 1181, 1182, 1183, 1184, 1185, 1186, 1187, 1188, 1189,
1190, 1191, 1192, 1193, 1194, 1195, 1196, 1197, 1198, 1199,
1200, 1201, 1202, 1203, 1204, 1205, 1206, 1207, 1208, 1209,
1210, 1211, 1212, 1213, 1214, 1215, 1216, 1217, 1218, 1219,
1220, 1221, 1222, 1223, 1224, 1225, 1226, 1227, 1228, 1229,
1230, 1231, 1232, 1233, 1234, 1235, 1236, 1237, 1238, 1239,
1240, 1241, 1242, 1243, 1244, 1245, 1246, 1247, 1248, 1249,
1250, 1251, 1252, 1253, 1254, 1255, 1256, 1257, 1258, 1259,
1260, 1261, 2009, 2010, 2011, 2015, 2016, 2017, 2018, 2019,
2020, 2021, 2022, 2023, 2024, 2025, 2026, 2027, 2028, 2029,
2030, 2031, 2032, 2033, 2034, 2035, 2036, 2037, 2038, 2039,
2040, 2041, 2042, 2043, 2044, 2045, 2046, 2047, 2048, 2049,
2050, 2051, 2052, 2053, 2054, 2055, 2056, 2057, 2058, 2059,
2060, 2061, 2062, 2063, 2064, 2065, 2066, 2067, 2068, 2069,
2070, 2071, 2072, 2073, 2074, 2075, 2076, 2077, 2078, 2079,
2080, 2081, 2082, 2083, 2084, 2085, 2086, 2087, 2088, 2089,
2090, 2091, 2092, 2093, 2094, 2095, 2096, 2097, 2098, 2099,
2100, 2101, 2102, 2103, 2104, 2105, 2106, 2107, 2108, 2109,
2110, 2111, 2112, 2113, 2114, 2115, 2116, 2117, 2118, 2119,
2120, 2121, 2122, 2123, 2124, 2125, 2126, 2127, 2128, 2129,
2130, 2131, 2132, 2133, 2134, 2135, 2136, 2137, 2138, 2144,
2145, 2149, 2152, 2153, 2154, 2155, 2156, 2157, 2158, 2159,
2160, 2161, 2162, 2163, 2164, 2165, 2166, 2167, 2168, 2169,
2170, 2171, 2172, 2173, 2174, 2175, 2176, 2177, 2178, 2179,
2180, 2181, 2182, 2183, 2184, 2185, 2186, 2187, 2188, 2189,
2190, 2191, 2192, 2193, 2194, 2195, 2196, 2197, 2198, 2199,
2200, 2201, 2202, 2203, 2204, 2205, 2206, 2207, 2208, 2209,
2210, 2211, 2212, 2213, 2214, 2215, 2216, 2217, 2218, 2219,

REVIEW FROM DEMOCRACYDOCKET.COM

2220, 2221, 2222, 2223, 2224, 2225, 2226, 2227, 2228, 2229,
2230, 2231, 2232, 2233, 2234, 2235, 2236, 2237, 2238, 2239,
2240, 2241, 2242, 2243, 2244, 2245, 2246, 2247, 2248, 2249,
2250, 2251, 2252, 2253, 2254, 2255, 2256, 2257, 2258, 2259,
2260, 2261, 2262, 2263, 2264, 2265, 2266, 2267, 2268, 2269,
2270, 2271, 2272, 2273, 2274, 2275, 2276, 2277, 2278, 2279,
2280, 2281, 2282, 2283, 2284, 2285, 2286, 2287, 2288, 2289,
2290, 2291, 2292, 2293, 2294, 2295, 2296, 2297, 2298, 2299,
2300, 2301, 2302, 2303, 2304, 2305, 2306, 2307, 2308, 2309,
2310, 2311, 2312, 2313, 2314, 2315, 2316, 2317, 2318, 2319,
2320, 2321, 2322, 2323, 2324, 2325, 2326, 2327, 2328, 2329,
2330, 2331, 2332, 2333, 2334, 2335, 2336, 2337, 2338, 2339,
2340, 2341, 2342, 2343, 2344, 2345, 2346, 2347, 2348, 2349,
2350, 2351, 2352, 2353, 2354, 2355, 2356, 2357, 2358, 2359,
2360, 2361, 2362, 2363, 2364, 2365, 2366, 2367, 2368, 2369,
2370, 2371, 2372, 2373, 2374, 2375, 2376, 2377, 2378, 2379,
2380, 2381, 2382, 2383, 2384, 2385, 2386, 2387, 2388, 2389,
2390, 2391, 2392, 2393, 2394, 2395, 2396, 2397, 2398, 2399,
2400, 2401, 2402, 2403, 2404, 2405, 2406, 2407, 2408, 2409,
2410, 2411, 2412, 2413, 2414, 2415, 2416, 2417, 2418, 2419,
2420, 2421, 2422, 2423, 2424, 2425, 2426, 2427, 2428, 2429,
2430, 2431, 2432, 2433, 2434, 2435, 2436, 2437, 2438, 2439,
2440, 2441, 2442, 2443, 2444, 2445, 2446, 2447, 2448, 2449,
2450, 2451, 2452, 2453, 2454, 2455, 2456, 2457, 2458, 2459,
2460, 2461, 2462, 2463, 2464, 2465, 2466, 2467, 2468, 2469,
2470, 2471, 2472, 2473, 2474, 2475, 2476, 2477, 2478, 2479,
2480, 2481, 2482, 2483, 2484, 2485, 2486, 2487, 2488, 2489,
2490, 2491, 2492, 2493, 2494, 2495, 2496, 2497, 2498, 2499,
2500, 2501, 2502, 2503, 2504, 2505, 2506, 2507, 2508, 2509,
2510, 2511, 2512, 2513, 2514, 2515, 2516, 2517, 2518, 2519,
2520, 2521, 2522, 2523, 2524, 2525, 2526, 2527, 2528, 2529,
2530, 2531, 2532, 2533, 2534, 2535, 2536, 2537, 2538, 2539,
2540, 2541, 2542, 2543, 2544, 2545, 2546, 2547, 2548, 2549,
2550, 2551, 2552, 2553, 2554, 2555, 2556, 2557, 2558, 2559,
2560, 2561, 2562, 2563, 2564, 2565, 2566, 2567, 2568, 2569,
2570, 2571, 2572, 2573, 2574, 2575, 2576, 2577, 2578, 2579,
2580, 2581, 2582, 2583, 2584, 2585, 2586, 2587, 2588, 2589,
2590, 2591, 2592, 2593, 2594, 2595, 2596, 2597, 2598, 2599,
2600, 2601, 2602, 2603, 2604, 2605, 2606, 2607, 2608, 2609,
2610, 2611, 2612, 2613, 2614, 2615, 2616, 2617, 2618, 2619,

REVIEW OF PROVIDER RECORDS DOCKET.COM

2620, 2621, 2622, 2623, 2624, 2625, 2626, 2627, 2628, 2629, 2630, 2631, 2632, 2633, 2634, 2635, 2636, 2637, 2638, 2639, 2640, 2641, 2642, 2643, 2644, 2645, 2646, 2647, 2648, 2649, 2650, 2651, 2652, 2653, 2654, 2655, 2656, 2657, 2658, 2659, 2660, 2661, 2662, 2663, 2664, 2665, 2666, 2667, 2668, 2669, 2670, 2671, 2672, 2673, 2674, 2675, 2676, 2677, 2678, 2679, 2680, 2681, 2682, 2683, 2684, 2685, 2686, 2687, 2688, 2689, 2690, 2691, 2692, 2693, 2694, 2695, 2696, 2697, 2698, 2699, 2700, 2701, 2702, 2703, 2704, 2705, 2706, 2707, 2708, 2709, 2710, 2711, 2712, 2713, 2714, 2715, 2716, 2717, 2718, 2719, 2720, 2721, 2722, 2723, 2724, 2725, 2726, 2727, 2728, 2729, 2730, 2731, 2732, 2733, 2734, 2735, 2736, 2737, 2738, 2739, 2740, 2741, 2742, 2743, 2744, 2745, 2746, 2747, 2748, 2749, 2750, 2751, 2752, 2753, 2754, 2755, 2756, 2757, 2758, 2759, 2760, 2761, 2762, 2763, 2764, 2765, 2766, 2767, 2768, 2769, 2770, 2771, 2772, 2773, 2774, 2775, 2776, 2777, 2778, 2779, 2780, 2781, 2782, 2783, 2784, 2785, 2786, 2787, 2788, 2789, 2790, 2791, 2792, 2793, 2794, 2795, 2796, 2797, 2798, 2799, 2800, 2801, 2802, 2803, 2804, 2805, 2806, 2807, 2808, 2809, 2810, 2811, 2812, 2813, 2814, 2815, 2816, 2817, 2818, 2819, 2820, 2821, 2822, 2823, 2824, 2825, 2826, 2827, 2828, 2829, 2830, 2831, 2832, 2833, 2834, 2835, 2836, 2837, 2838, 2839, 2840, 2841, 2842, 2843, 2844, 2845, 2846, 2847, 2848, 2849, 2850, 2851, 2852, 2853, 2854, 2855, 2856, 2857, 2858, 2859, 2860, 2861, 2862, 2863, 2864, 2865, 2866, 2867, 2868, 2869, 2870, 2871, 2872, 2873, 2874, 2875, 2876, 2877, 2878, 2879, 2880, 2881, 2882, 2883, 2884, 2885, 2886, 2887, 2888, 2889, 2890, 2891, 2892, 2893, 2894, 2895, 2896, 2897, 2898, 2899, 2900, 2901, 2902, 2903, 2904, 2905, 2906, 2907, 2908, 2909, 2910, 2911, 2912, 2913, 2914, 2915, 2916, 2917, 2918, 2919, 2920, 2921, 2922, 2923, 2924, 2925, 2926, 2927, 2928, 2929, 2930, 2931, 2932, 2933, 2934, 2935, 2936, 2937, 2938, 2939, 2940, 2941, 2942, 2943, 2944, 2945, 2946, 2947, 2948, 2949, 2950, 2951, 2952, 2953, 2954, 2955, 2956, 2957, 2958, 2959, 2960, 2961, 2962, 2963, 2964, 2965, 2966, 2967, 2968, 2969, 2970, 2971, 2972, 2973, 2974, 2975, 2976, 2977, 2978, 2979, 2980, 2981, 2982, 2983, 2984, 2985, 2986, 2987, 2988, 2989, 2990, 2991, 2992, 2993, 2994, 2995, 2996, 2997, 2998, 2999, 3000, 3009, 3010, 3011, 3012, 3013, 3014, 3015, 3016, 3017, 3018, 3019, 3020, 3021, 3022, 3023, 3024, 3025, 3026, 3027, 3028,

REVIEW OF FOLDER MICROFICHE DOCKET.COM

3029, 3030, 3031, 3032, 3033, 3034, 3035, 3036, 3037, 3038, 3039, 3040, 3041, 3042, 3043, 3044, 3045, 3046, 3047, 3048, 3049, 3050, 3051, 3052, 3053, 3054, 3055, 3056, 3057, 3058, 3059, 3060, 3061, 3062, 3063, 3064, 3065, 3066, 3067, 3068, 3069, 3070, 3071, 3072, 3073, 3074, 3075, 3076, 3077, 3078, 3079, 3080, 3081, 3082, 3083, 3084, 3085, 3086, 3087, 3088, 3089, 3090, 3091, 3092, 3093, 3094, 3095, 3096, 3097, 3098, 3099, 3100, 3101, 3102, 3103, 3104, 3105, 3106, 3107, 3108, 3109, 3110, 3111, 3112, 3113, 3114, 3115, 3116, 3117, 3118, 3119, 3120, 3121, 3122, 3123, 3124, 3125, 3126, 3127, 3128, 3129, 3130, 3131, 3132, 3133, 3134, 3135, 3136, 3137, 3138, 3139, 3140, 3141, 3142, 3143, 3144, 3145, 3146, 3147, 3148, 3149, 3162, 3176, 3177, 3178, 3184, 3185, 3186, 3187, 3188, 3189, 3190, 3191, 3192, 3193, 3194, 3195, 3196, 3197, 3198, 3199, 3200, 3201, 3202, 3203, 3204, 3205, 3206, 3207, 3208, 3209, 3210, 3211, 3212, 3213, 3214, 3215, 3217, 3218, 3219, 3220, 3221, 3222, 3441, 3442, 3536, 3537, 3538, 3539, 3540, 3541, 3542, 3543, 3544, 3545, 3546, 3547, 3548, 3549, 3550, 3551, 3552, 3553, 3554, 3555, 3556, 3557, 3558, 3559, 3560, 3561, 3562, 3563, 3564, 3565, 3566, 3567, 3568, 3569, 3570, 3571, 3572, 3573, 3574, 3575, 3576, 3577, 3578, 3579, 3580, 3581, 3582, 3583, 3584, 3585, 3586, 3587, 3588, 3589, 3590, 3591, 3592, 3593, 3594, 3595, 3596, 3597, 3598, 3599, 3600, 3601, 3602, 3603, 3604, 3605, 3606, 3607, 3608, 3609, 3610, 3611, 3612, 3613, 3614, 3615, 3616, 3617, 3618, 3619, 3620, 3621, 3622, 3623, 3624, 3625, 3626, 3627, 3628, 3629, 3630, 3631, 3632, 3633, 3634, 3635, 3636, 3637, 3638, 3639, 3640, 3641, 3642

LOS ANGELES

Whole Tracts in Los Angeles County

9001.02, 9001.03, 9001.04

Partial Tracts in Los Angeles County

9013.00--the following census blocks:

1295, 1296, 1341, 1342

9100.02--the following census blocks:

1000, 1001, 1002, 1003, 1151, 1152, 1153, 1154, 1155, 1156, 1157, 1158, 1159, 1160, 1161, 1162, 1163, 1164, 1165, 1171, 1172, 1173, 1174, 1197

9110.01--the following census blocks:

RETRIEVED FROM DEMOCRACYDOCKET.COM

1000, 1001, 1002, 1003, 1004, 1005, 1006, 1007, 1008, 1009, 1010, 1011, 1017, 1018, 1019, 1020, 1021, 1022, 1085, 1086, 1087, 1088, 1089, 1090, 1091, 1092, 1093, 1094, 1095, 1096, 1097, 1098, 1099, 1100, 1102, 1103, 1104, 1105, 1106, 1107, 1108, 1109, 1110, 1111, 1112, 1113, 1121, 1122, 1123, 1124, 1125, 1126, 1128, 1129, 1130, 1131, 1132, 1133, 1137, 1138, 1139, 1142, 1143, 1144, 1145, 1146, 2000, 2001, 2002, 2003, 2004, 2005, 2006, 2007, 2008, 2009, 2010, 2011, 2012, 2013, 2014, 2015, 2016, 2017, 2018, 2019, 2020, 2021, 2022, 2023, 2024, 2025, 2026, 2027, 2028, 2029, 2030, 2031, 2032, 2033, 2034, 2035, 2036, 2037, 2038, 2039, 2040, 2041, 2042, 2043, 2044, 2045, 2046, 2047, 2048, 2049, 2050, 2051, 2052, 2053, 2054, 2055, 2056, 2057, 2058, 2059, 2060, 2061, 2062, 2063, 2064, 2065, 2066, 2067, 2068, 2069, 2070, 2071, 2072, 2073, 2074, 2075, 2076, 2077, 2078, 2079, 2080, 2081, 2082, 2083, 2084, 2085, 2086, 2087, 2088, 2089, 2090, 2091, 2092, 2093, 2094, 2095, 2096, 2097, 2098, 2099, 2100, 2101, 2102, 2103, 2104, 2105, 2106, 2107, 2108, 2109, 2110, 2111, 2112, 2113, 2114, 2115, 2116, 2117, 2118, 2119, 2120, 2121, 2122, 2123, 2124, 2125, 2126, 2127, 2128, 2129, 2130, 2131, 2132, 2133, 2134, 2135, 2136, 2137, 2138, 2139, 2140, 2141, 2142, 2143, 2144, 2145, 2146, 2147, 2148, 2149, 2150, 2151, 2152, 2153, 2154, 2155, 2156, 2157, 2158, 2159, 2160, 2161, 2162, 2163, 2164, 2165, 2166, 2167, 2168, 2169, 2170, 2171, 2172, 2173, 2174, 2175, 2176, 2177, 2178, 2179, 2180, 2181, 2182, 2183, 2184, 2185, 2186, 2187, 2188, 2189, 2190, 2191, 2192, 2193, 2194, 2195, 2196, 2197, 2198, 2199, 2200, 2201, 2202, 2203, 2204, 2205, 2206, 2207, 2208, 2209, 2210, 2211, 2212, 2213, 2214, 2215, 2216, 2217, 2218, 2219, 2220, 2221, 2222, 2223, 2224, 2225, 2226, 2227, 2228, 2229, 2230, 2231, 2232, 2233, 2234, 2235, 2236, 2237, 2238, 2239, 2240, 2241, 2242, 2243, 2244, 2245, 2246, 2247, 2248, 2249, 2250, 2251, 2252, 2253, 2254, 2255, 2256, 2257, 2258, 2259, 2260, 2261, 2262, 2263, 2264, 2265, 2266, 2267, 2268, 2269, 2270, 2271, 2272, 2273, 2274, 2275, 2276, 2277, 2278, 2279, 2280, 2281, 2282, 2283, 2284, 2285, 2286, 2287, 2288, 2289, 2290, 2291, 2292, 2293, 2294, 2295, 2296, 2297, 2298, 2299, 2300, 2301, 2302, 2303, 2304, 2305, 2306, 2307, 2308, 2309, 2310, 2311, 2312, 2313, 2314, 2315, 3000, 3001, 3002, 3003, 3004, 3005, 3006, 3007, 3008, 3009, 3010, 3011, 3012, 3013, 3014, 3015, 3016, 3017,

REVIEW FROM DEMOCRACYDOCKET.COM

3018, 3019, 3020, 3021, 3022, 3077, 3078, 3079, 3080, 3081, 3082, 3083, 3084, 3085, 3086, 3087, 3088, 3089, 3090, 3091, 3117, 3118, 3119, 3121, 3122, 3123, 3124, 3125, 3126, 3132, 3133, 3134, 3135, 3136, 3137, 3140, 3141

9111.00--the following census blocks:

1283, 1284, 1288, 1289, 1290, 1291, 1292, 1293, 1296, 1297, 1298, 1299, 1300, 1301

9800.03--the following census blocks:

1000, 1001, 1002, 1003, 1004, 1005, 1007, 1008, 1009, 1010, 1011, 1012, 1013, 1014, 1021, 1022, 1023, 1024, 1025, 1026, 1037, 1038, 1039, 1040

RIVERSIDE

Whole Tracts in Riverside County

0438.02, 0459.00, 0461.01, 0461.02, 0461.03, 0462.00, 0470.00, 9401.00, 9810.00

Partial Tracts in Riverside County

0424.01--the following census blocks:

1000, 1001, 1018, 1019

0424.12--the following census blocks:

1002, 1003, 1004, 1006, 1007, 1008, 1009, 1010, 1011, 1012, 1016, 1017, 1021, 2000

0426.23--the following census blocks:

2008, 2010, 2011, 2012, 2013, 2014, 2015, 2016

0426.24--the following census blocks:

2032, 2033, 2040, 2041, 2042, 2043, 2044, 2045, 2046, 2047, 2048, 2051, 2052, 2053, 2054, 2055, 2056, 2057, 2058

0426.26--the following census blocks:

3000, 3001, 3002, 3003, 3004, 3005, 3009, 3010, 3011, 3012, 3015, 3016, 3019, 3020, 3022, 3023, 3024, 3025, 3026, 3029, 3030, 3031

0427.19--the following census blocks:

1000, 1001, 1002, 1003, 1004, 1005, 1006, 1007, 1008, 1009, 1010, 1011, 1012, 1013, 1014, 1015, 1016, 1017, 1018, 1019, 1020, 1021, 1022, 1023, 1024, 1025, 1026, 2005

0427.20--the following census blocks:

1001, 1002, 1004, 1008, 1009, 1010, 1012, 1021

0427.44--the following census blocks:

1000, 1001, 1002, 1003, 1004, 1005, 1006, 1007, 1008, 1009, 1010, 1011, 1012, 1013, 1014, 1015, 1018, 1019, 1020, 1021, 1022, 1023, 1024, 2000, 2001, 2002, 2003, 2004, 2005, 2006,

RECEIVED FROM DEMOCRACYDOCKET.COM

2007, 2008, 2009, 2010, 2011, 2012, 2013, 2014, 2015, 2016, 2017, 2018, 2019, 2020, 2021, 2022, 2023, 2024, 2025, 2026, 2027, 2028, 2029, 2030, 2031, 2032, 2033, 2034, 2035, 2036, 2037, 2038, 2039, 2040, 2041, 2042, 2043, 2044, 2045, 2046, 2047, 2048, 2059, 2060, 2061, 2062, 2063, 2064, 2065, 2066, 2067, 2068, 2069, 2070, 2071, 2072, 2073, 2074, 2075, 2076, 2078, 2079, 2080

0427.45--the following census blocks:

1000, 1001, 1002, 1003, 1004, 1005, 1006, 1007, 1008, 1009, 1012, 1027, 1028, 1030, 1031, 1032, 1033, 3000, 3001, 3002, 3003, 3004, 3005, 3006, 3007, 3008, 3009, 3010, 3011, 3012, 3013, 3014, 3015, 3016, 3019, 3020, 3021

0435.17--the following census blocks:

1000, 1001, 1002, 1003, 1004, 1005, 1035

0438.07--the following census blocks:

2000, 2001, 2017, 3000, 3001, 3002, 3003, 3004, 3005, 3006, 3007, 3008, 3009, 3010, 3011, 3012, 3013, 3014, 3015, 3016

0438.09--the following census blocks:

1000, 1001, 1002, 1003, 1004, 1005, 1006, 1007, 1008, 1009, 1010, 2000, 2001, 2002, 2003, 2004, 2005, 2006, 2007, 2008, 2009, 2010, 2011, 2012, 2013, 3001, 3002, 3007, 3008, 3010, 3011, 3012, 3013, 3014, 3015, 3016, 3017, 3018, 3019, 3020, 3021, 3022, 3023, 3024, 3025, 3026, 3027, 3028, 3029, 3030, 3031, 3032, 3033, 3034, 3035, 3039, 3041, 3042

0438.10--the following census blocks:

2001, 2002, 2003, 2020

0438.12--the following census blocks:

4023, 4024, 4030, 4033, 4034, 4040, 4041, 4042, 4050, 4065

0438.20--the following census blocks:

2019

0438.22--the following census blocks:

1018, 1019, 1020, 1021, 1022, 1023, 1024, 1025, 1026, 1031, 1043, 1044, 1045, 1047, 1048, 1049, 1050, 1051, 1052, 1053, 1055, 1056, 1057, 1059, 1060, 1061, 1063, 1068, 1069, 1070, 1071, 1072, 1073, 1074, 1075, 1076

0438.23--the following census blocks:

1000, 1015, 1016, 1017, 2000, 2001, 2002, 2003, 2004, 2005, 2006, 2007, 2008, 2009, 2010, 2011, 2012, 2013, 2014, 2015, 2016, 2017, 2018, 2019, 2020, 3000, 3001, 3002, 3004, 3005, 3006, 3008, 4022, 4023

RECEIVED FROM DEMOCRACYDOCKET.COM

0438.24--the following census blocks:
1000, 1001, 1002, 1003, 1004, 1005, 1006, 1007, 1010, 1011, 1012, 1013, 1014, 1015, 1016, 1018, 1019, 2000, 2001, 2002, 2003, 2004, 2005, 2006, 2007, 2008, 2009, 2010, 2011, 2012, 2013, 3000, 3001, 3002, 3003, 3004, 3005, 3006, 3007, 3008, 3009, 3010, 3011, 3012, 3013, 3014, 3015, 3016, 3017, 3018, 3019, 3020, 3021, 4000, 4001, 4002, 4003, 4004, 4005, 4006, 4007, 4008, 4009, 4010, 4011, 4012, 4013, 4014, 4015, 4016, 4017, 4018, 4019, 4020, 4021, 4022, 4023, 4024, 4025, 4026, 4027, 4028, 4029, 4030, 4031, 4032, 4033
0441.03--the following census blocks:
1000, 1001
0441.04--the following census blocks:
1001, 1003, 1005, 1006, 1009, 1011, 1013, 1014, 1015, 1016, 1020, 1025, 1036, 1037, 1038, 1042
0469.00--the following census blocks:
1000, 1001, 1002, 1003, 1004, 1005, 1006, 1007, 1008, 1009, 1010, 1011, 1012, 1013, 1014, 1015, 1016, 1017, 1018, 1019, 1020, 1021, 1022, 1023, 1024, 1025, 1026, 1027, 1028, 1029, 1030, 1031, 1032, 1033, 1034, 1035, 1036, 1037, 1038, 1039, 1040, 1041, 1042, 1043, 1044, 1045, 1046, 1047, 1048, 1049, 1050, 1051, 1052, 1053, 1054, 1055, 1056, 1057, 1058, 1059, 1060, 1061, 1062, 1063, 1064, 1065, 1066, 1067, 1068, 1069, 1070, 1071, 1072, 1073, 1074, 1075, 1076, 1077, 1078, 1079, 1080, 1081, 1082, 1083, 1084, 1085, 1086, 1087, 1088, 1089, 2000, 2001, 2002, 2003, 2004, 2005, 2006, 2007, 2008, 2009, 2010, 2011, 2012, 2013, 2014, 2015, 2016, 2017, 2018, 2019, 2020, 2021, 2022, 2023, 2024, 2025, 2026, 2027, 2028, 2029, 2030, 3000, 3001, 3002, 3003, 3004, 3005, 3006, 3007, 3008, 3009, 3010, 3011, 3012, 3013, 3014, 3015, 3016, 3017, 3018, 3019, 3020, 3021, 3022, 3023, 3024, 3025, 3026, 3027, 3028, 3029, 3030, 3031, 3032, 3033, 3034, 3035, 3036, 3037, 3038, 3039, 3040, 3041, 3042, 3043, 3044, 3045, 3046, 3047, 3048, 3049, 3050, 3051, 3052, 3053, 3058, 3059, 3060, 3061, 3062, 3063, 3064, 3065, 3066, 3067, 3068, 3185, 3186, 3187, 3189, 3190, 3191, 3195, 3196, 3197, 3198, 3199, 3200, 3212, 3342, 3343, 3344, 3345, 3346, 3347, 3348, 3349, 3350, 3351, 3352, 3361, 3362, 3363, 3364, 3365, 3366, 3367, 3368, 3369, 3370, 3374, 3375, 3376, 3379, 3380, 3381, 3386, 3387, 3388, 3389, 3390, 3391, 3392, 3393, 3394, 3397, 3398, 3399, 3400, 3401,

REVIEW OF PROOF - LEGISLATIVE COUNSEL DIGEST

3402, 3403, 3404, 3405, 3406, 3407, 3408, 3409, 3410, 3411, 3412, 3413, 3414, 3415, 3416, 3417, 3418, 3419, 3420, 3421, 3422, 3423, 3424, 3425, 3426, 3427, 3428, 3430, 3431, 3432, 3433, 3435, 3436, 3437, 3438, 3439, 3440, 3441, 3442, 3443, 3444, 3458, 3459

0490.01--the following census blocks:

2005, 3007, 3008, 3009, 3010

0490.02--the following census blocks:

2008, 2010, 2011, 2012, 2013

0513.02--the following census blocks:

2000, 2001, 2002, 2003, 2005, 2006, 2007

SAN BERNARDINO

Whole Tracts in San Bernardino County

0073.05, 0073.06, 0073.07, 0074.04, 0074.11, 0085.01, 0085.02, 0087.05, 0087.08, 0087.09, 0087.10, 0087.11, 0087.12, 0087.13, 0087.14, 0087.15, 0087.16, 0088.00, 0089.01, 0091.09, 0091.19, 0091.20, 0091.21, 0091.22, 0091.23, 0091.24, 0091.25, 0091.26, 0091.27, 0091.28, 0091.29, 0091.30, 0091.31, 0091.32, 0091.33, 0091.34, 0091.35, 0091.36, 0091.37, 0091.38, 0091.39, 0093.00, 0094.00, 0095.01, 0095.02, 0097.08, 0097.09, 0097.12, 0097.13, 0097.14, 0097.17, 0097.18, 0097.19, 0097.20, 0097.21, 0097.22, 0097.23, 0097.24, 0097.25, 0097.26, 0097.27, 0098.00, 0099.06, 0099.08, 0099.10, 0099.11, 0099.12, 0099.13, 0099.14, 0099.15, 0099.16, 0099.17, 0099.18, 0100.09, 0100.10, 0100.11, 0100.12, 0100.14, 0100.15, 0100.16, 0100.19, 0100.21, 0100.22, 0100.23, 0100.24, 0100.27, 0100.28, 0100.29, 0100.30, 0100.31, 0100.32, 0100.33, 0100.34, 0100.35, 0100.36, 0100.37, 0100.38, 0100.39, 0100.40, 0100.41, 0100.42, 0103.00, 0104.10, 0104.13, 0104.17, 0104.19, 0104.20, 0104.24, 0104.27, 0104.28, 0104.29, 0104.30, 0104.35, 0104.36, 0107.00, 0108.03, 0108.04, 0108.06, 0109.03, 0109.04, 0109.05, 0109.06, 0110.03, 0110.04, 0112.03, 0112.04, 0112.05, 0112.06, 0113.00, 0114.04, 0114.05, 0114.06, 0114.07, 0114.08, 0116.01, 0116.02, 0117.00, 0118.01, 0118.02, 0119.00, 0120.01, 0120.02, 0121.01, 0121.03, 0121.05, 0121.06, 0123.00, 0250.00, 0251.00, 9401.00, 9802.00

Partial Tracts in San Bernardino County

0045.03--the following census blocks:

1000, 1001, 1002, 1003, 1004, 1005, 1006, 1007, 1008, 2000, 2001, 2003, 2004, 2005, 2006, 2008, 2009, 2010, 2011, 2012, 2013, 2014, 2019, 2020, 2021

RECEIVED FROM THE LEGISLATURE DIGEST.COM

0061.02--the following census blocks:
1000, 2000, 2001
0072.01--the following census blocks:
1000, 1001, 1002, 1003, 1004, 1015, 2000, 2001, 2002, 2003, 2004, 2005, 2006, 2007, 2008, 2009, 2010, 2011, 2012, 2013
0072.02--the following census blocks:
2047, 2052
0073.03--the following census blocks:
2000, 2001, 2002, 2003, 2004, 2005, 2006, 2007, 2008, 2009, 2010, 2011, 2012, 3000, 3001, 3002, 3003, 3004, 3005, 3006, 3007, 3008, 3009, 3010, 3011, 3012, 3013, 3014, 3015, 3016, 3017, 3018, 3019, 3020, 3021, 3022, 3023, 3024, 3025, 3026, 3027, 3028, 3029
0073.08--the following census blocks:
1000, 1001, 1002, 1003, 1004, 1005, 1006, 1007, 1008, 1009, 1010, 1011, 1012, 1013, 1014, 1015, 3000, 3001, 3002, 3003, 3004, 3005, 3006, 3007, 3008, 3009, 3010, 3011, 3012, 3013, 3014, 3015, 3016, 3017, 3018, 3019, 3020, 3021, 3022, 3023, 3024, 3025, 3026, 3027, 3028, 3029, 3030
0078.00--the following census blocks:
1035, 1036, 1038, 1039, 1055, 1058, 1059, 1061, 1062, 1063, 1064, 1065, 1066, 1067, 4008, 4009, 4010, 4011, 4012, 4016, 4017
0079.06--the following census blocks:
2000, 2001, 2002, 2003, 2004
0083.01--the following census blocks:
5020
0083.02--the following census blocks:
3007, 3008, 3010, 3011, 3013, 3014
0084.03--the following census blocks:
3000, 3001, 3002, 3003, 3004, 3005, 3006, 3007, 3008, 3009, 3010, 3011, 3012, 3013, 3014, 3015, 3016, 3017
0084.06--the following census blocks:
1000
0086.01--the following census blocks:
1000, 1001, 1002, 1003, 1004, 1005, 1006, 1007, 1008, 1009, 2000, 2001, 2002, 2003, 2004, 2005, 2006, 2007, 2008, 2009, 2010, 2011, 2012, 2013, 2014, 2015, 2016, 2017, 2018, 2019, 2020, 2021, 2023, 3000, 3001, 3002, 3003, 3004, 3005, 3006, 3007, 3008, 3009, 3010, 3011, 3012, 3014, 3015, 3016, 3017,

RETRIEVED FROM DEMOCRACYDOCKET.COM

3018, 3019, 3020, 3021, 3022, 4000, 4001, 4002, 4003, 4004, 4005, 4006, 4007, 4008, 4009, 4010, 4011, 4012, 4013, 4014, 4015, 4016, 4017, 4018

0086.02--the following census blocks:

1001, 1002, 1004, 1005, 1006, 1007, 1008, 1009, 1010, 1011, 1012, 1013, 1014, 1015, 1016, 1017, 1018, 1019, 1020, 1021, 1022, 1023, 1024, 1025, 1026, 1027, 1028, 1029, 2000, 2001, 2007, 2008, 2009, 2010, 2011, 2012, 2013, 2014, 2015, 2016, 2017, 2018, 2019, 2020, 2021, 2022, 2023, 2024, 2025, 2026, 2027, 2028, 2029, 2030, 2031, 2032, 2036, 2037, 2038, 2039, 2040, 2041, 2042, 2043, 2044, 2045, 2046, 2047, 2048, 2049, 2050, 2051, 2052, 2053, 2054, 2055, 2056, 2057, 2058, 2059, 2060, 2061, 2062, 2063, 2064, 2065, 2066, 2067, 2068, 2069, 2070, 2071, 2072, 2073, 2074, 2075, 2076, 2077, 2078, 2079, 2080, 2081, 2082, 2083, 2084, 2085, 2086, 2087, 2088, 2089, 2091, 2092, 2093, 2094, 2095, 2096, 2097, 2098

0104.02--the following census blocks:

1000, 1001, 1002, 1003, 1004, 1005, 1006, 1007, 1008, 1009, 1010, 1011, 1012, 1013, 1014, 1015, 1016, 1017, 1018, 1019, 1020, 1021, 1022, 1023, 1024, 1025, 1026, 1027, 1028, 1029, 1030, 1031, 1032, 1033, 1034, 1035, 1036, 1037, 1038, 1039, 1040, 1041, 1042, 1043, 1044, 1045, 1046, 1047, 1048, 1049, 1050, 1051, 1052, 1053, 1054, 1055, 1056, 1057, 1058, 1059, 1060, 1061, 1062, 1063, 1064, 1065, 1066, 1067, 1068, 1069, 1070, 1071, 1072, 1073, 1074, 1075, 1076, 1077, 1078, 1079, 1080, 1081, 1082, 1083, 1084, 1085, 1086, 1087, 1088, 1089, 1090, 1091, 1092, 1093, 1094, 1095, 1096, 1098, 1099, 1100, 1101, 1102, 1103, 1104, 1105, 1106, 1107, 1108, 1109, 1110, 1111, 1112, 1113, 1114, 1115, 1116, 1117, 1118, 1119, 1120, 1121, 1122, 1123, 1124, 1125, 1126, 1132, 1147, 1149, 1150, 1191, 1192, 1193, 1194, 1200, 1201, 1202, 1203, 1204, 1205, 1206, 1207, 1208, 1209, 1210, 1211, 1212, 1213

0104.15--the following census blocks:

1000, 1001, 1002, 1003, 1004, 1005

0104.22--the following census blocks:

1000, 1001, 1002, 1003, 1004, 1005, 1006, 1007, 1012, 1013, 1014, 1015, 1016, 1017, 1018, 1045, 1046, 1047, 1048, 1049, 1050, 1051, 1056

0104.25--the following census blocks:

RETRIEVED FROM DEMOCRACYDOCKET.COM

1000, 1001, 1002, 1003, 1004, 1005, 1006, 1013, 1015, 1027, 1028, 1029, 1066, 1067, 1068, 1069, 1070, 1074, 1075, 1076, 1077, 1078, 1079, 1080, 1082, 1088, 2000, 2001, 2002, 2003, 2004, 2005, 2006, 2007, 2008, 2009, 2010, 2011, 2012, 2013, 2014, 2015, 2016, 2017, 2018, 2019, 2020, 2021, 2022, 2023, 2024, 2025, 2026, 2027, 2028, 2029, 2030, 2031, 2032, 2033, 2034, 2035, 2036, 2037, 2038, 2039, 2040, 2041, 2042, 2043, 2044, 2045, 2046, 2047, 2048, 2049, 2050, 2051, 2052, 2053, 2054, 2055, 2056, 2057, 2058, 2059, 2060, 2061, 2062, 2063, 2064, 2065, 2066, 2067, 2068, 2069, 2070, 2071, 2072, 2073, 2074, 2075, 2076, 2077, 2078, 2079, 2080, 2081, 2082, 2083, 2084, 2085, 2086, 2087, 2088, 2089, 2090, 2091, 2092, 2093, 2094, 2095, 2096, 2097, 2098, 2099, 2100, 2101, 2102, 2103, 2104, 2105, 2106, 2107, 2108, 2109, 2110, 2111, 2112, 2113, 2114, 2115, 2116, 2117, 2118, 2119, 2120, 2121, 2122, 2123, 2124, 2125, 2126, 2127, 2128, 2129, 2130, 2131, 2132, 2133, 2134, 2135, 2136, 2137, 2138, 2139, 2140, 2141, 2142, 2143, 2144, 2145, 2146, 2147, 2148, 2149, 2150, 2151, 2152, 2153, 2154, 2155, 2156, 2157, 2158, 2159, 2160, 2161, 2162, 2163, 2164, 2165, 2166, 2167, 2168, 2169, 2170, 2171, 2172, 2173, 2174, 2175, 2176, 2177, 2178, 2179, 2180, 2181, 2182, 2183, 2184, 2185, 2186, 2187, 2188, 2189, 2190, 2191, 2192, 2193, 2194, 2195, 2196, 2197, 2198, 2199, 2200, 2201, 2202, 2203, 2204, 2205, 2206, 2207, 2208, 2209, 2210, 2211, 2212, 2213, 2214, 2217, 2218, 2219, 2220, 2221, 2222, 2223, 2224, 2225, 2226, 2227, 2228, 2229, 2230, 2231, 2232, 2233, 2234, 2235, 2236, 2237, 2238, 2239, 2240, 2241, 2242, 2243, 2244, 2245, 2246, 2247, 2248, 2249, 2250, 2251, 2252, 2253, 2254, 2255, 2256, 2257, 2258, 2259, 2260, 2261, 2262, 2263, 2264, 2265, 2266, 2267, 2268, 2269, 2270, 2271, 2272, 2273, 2274, 2275, 2276

0104.26--the following census blocks:

2000, 2001, 2002, 2003, 2004, 2005, 2006, 2007, 2008, 2009, 2010, 2011, 2012, 2013, 2014, 2015, 2016, 2017, 2018, 2019, 2020, 2021, 2022, 2023, 2024, 2025, 2026, 2027, 2028, 2029, 2030, 2031, 2032, 2033, 2035, 2036, 2037, 2038, 2039, 2045, 2046, 2059, 2064, 2065, 2066, 2067, 2074, 2075, 2076, 2123, 2124

0104.31--the following census blocks:

RECEIVED FROM DEMOCRACYDOCKET.COM

1000, 1001, 1002, 1003, 1004, 1005, 1006, 1007, 1008, 1009, 1010, 1011, 1012, 1013, 1014, 1015, 1016, 1017, 1018, 1019, 1020, 1021, 1022, 1023, 1024, 1025, 1026, 1027, 1028, 1029, 1030, 1031, 1032, 1033, 1034, 1035, 1036, 1037, 1038, 1039, 1040, 1041, 1042, 1043, 1044, 1045, 1046, 1047, 1048, 1049, 1050, 1051, 1052, 1053, 1054, 1055, 1056, 1057, 1058, 1059, 1060, 1061, 1062, 1063, 1064, 1065, 1066, 1067, 1068, 1069, 1070, 1071, 1072, 1073, 1074, 1075, 1076, 1077, 1078, 1079, 1080, 1081, 1082, 1083, 1084, 1085, 1086, 1087, 1088, 1089, 1090, 1091, 1092, 1093, 1094, 1095, 1096, 1097, 1098, 1099, 1100, 1101, 1102, 1103, 1104, 1105, 1106, 1107, 1108, 1109, 1110, 1111, 1112, 1113, 1114, 1115, 1116, 1117, 1118, 1119, 1120, 1121, 1122, 1123, 1124, 1125, 1126, 1127, 1128, 1129, 1130, 1131, 1132, 1133, 1134, 1135, 1136, 1137, 1138, 1139, 1140, 1141, 1142, 1143, 1144, 1145, 1146, 1147, 1148, 1149, 1150, 1151, 1152, 1153, 1154, 1155, 1156, 1157, 1158, 1159, 1160, 1161, 1162, 1163, 1164, 1165, 1166, 1167, 1168, 1169, 1170, 1171, 1172, 1173, 1174, 1175, 1176, 1177, 1178, 1179, 1180, 1181, 2000, 2001, 2002, 2003, 2004, 2005, 2006, 2007, 2008, 2009, 2010, 2011, 2012, 2013, 2014, 2015, 2016, 2017, 2018, 2019, 2020, 2021, 2022, 2023, 2024, 2025, 2026, 2027, 2028, 2029, 2030, 2031, 2032, 2033, 2034, 2035, 2036, 2037, 2038, 2039, 2040, 2041, 2042, 2043, 2044, 2045, 2046, 2047, 2048, 2049, 2050, 2051, 2052, 2053, 2054, 2055, 2056, 2057, 2058, 2059, 2060, 2061, 2062, 2063, 2064, 2065, 2066, 2067, 2068, 2069, 2070, 2071, 2072, 2073, 2074, 2075, 2076, 2077, 2078, 2079, 2080, 2081, 2082, 2083, 2084, 2085, 2086, 2087, 2088, 2089, 2090, 2091, 2092, 2093, 2094, 2095, 2096, 2097, 2098, 2099, 2100, 2101, 2102, 2103, 2104, 2105, 2106, 2107, 2108, 2109, 2110, 2111, 2112, 2113, 2114, 2115, 2116, 2117, 2118, 2119, 2120, 2121, 2122, 2123, 2124, 2125, 2126, 2127, 2128, 2129, 2130, 2131, 2132, 2133, 2134, 2135, 2136, 2137, 2138, 2139, 2140, 2141, 2142, 2143, 2144, 2145, 2146, 2147, 2148, 2149, 2150, 2151, 2152, 2153, 2154, 2155, 2156, 2157, 2158, 2159, 2160, 2161, 2162, 2163, 2164, 2165, 2166, 2167, 2168, 2169, 2170, 2171, 2172, 2173, 2174, 2175, 2176, 2177, 2178, 2179, 2180, 2181, 2182, 2183, 2184, 2185, 2186, 2187, 2188, 2189, 2190, 2191, 2192, 2193, 2194, 2195, 2196, 2197, 2198, 2199, 2200, 2201, 2202, 2203, 2204, 2205, 2206, 2207, 2208, 2209, 2210, 2211, 2212, 2213, 2214, 2215, 2216, 2217,

REPRINTED FROM DEMOCRACYDOCKET.COM

2218, 2219, 2220, 2221, 2222, 2223, 2224, 3000, 3001, 3002, 3003, 3004, 3005, 3006, 3007, 3008, 3009, 3010, 3011, 3012, 3013, 3014, 3015, 3016, 3017, 3018, 3019, 3020, 3021, 3022, 3023, 3024, 3025, 3026, 3027, 3028, 3029, 3030, 3031, 3032, 3033, 3034, 3035, 3036, 3037, 3038, 3039, 3040, 3041, 3042, 3043, 3044, 3045, 3046, 3047, 3048, 3049, 3050, 3051, 3052, 3053, 3054, 3055, 3056, 3057, 3058, 3059, 3060, 3061, 3062, 3063, 3064, 3065, 3066, 3067, 3068, 3069, 3070, 3071, 3072, 3073, 3074, 3075, 3076, 3077, 3078, 3079, 3080, 3081, 3082, 3083, 3084, 3085, 3086, 3087, 3088, 3090, 3091, 3092, 3093, 3094, 3095, 3096, 3097, 3098, 3099, 3100, 3101, 3102, 3103, 3104, 3105, 3106, 3107, 3108, 3109, 3110, 3111, 3112, 3113, 3114, 3115, 3116, 3117, 3118, 3119, 3120, 3121, 3122, 3123, 3124, 3125, 3126, 3127, 3128, 3129, 3130, 3131, 3132, 3133, 3134, 3135, 3136, 3137, 3138, 3139, 3140, 3141, 3142, 3149, 3154, 3155, 3156, 3157, 3158, 3159, 3160, 3161, 3162, 3163, 3164, 3165, 3166, 3167, 3168, 3169, 3170, 3171, 3172, 3173, 3174, 3175, 3176, 3177, 3178, 3179, 3180, 3181, 3182, 3183, 3184, 3185, 3186

0104.32--the following census blocks:

1000, 1001, 1002, 1003, 1004, 1005, 1006, 1007, 1008, 1009, 1010, 1011, 1012, 1015, 1016, 1017, 1018, 1019, 1035, 1036, 1037, 1038, 1039, 1040, 1041, 1042, 1043, 1044, 1045, 1046, 1047, 1048, 1049, 1050, 1051, 1052, 1061, 1106, 1107, 1108, 1109, 1110, 1111, 1112, 1113, 1114, 1115, 1116, 1117, 1118, 1119, 1120, 1121, 1122, 1123, 1124, 1125, 1126, 1127, 1128, 1129, 1130, 1131, 1132, 1133, 1134, 1135, 1136, 1137, 1138, 1139, 1140, 1145, 1152, 1153, 1157, 1158, 1161, 1162

0108.05--the following census blocks:

1000, 1001, 1002, 1003, 1004, 1005, 1006, 1007, 1008, 1009, 1010, 1011, 1012, 1013, 1014, 1015, 1016, 1017, 1018, 1019, 1020, 1021, 1022, 1023, 1024, 1025, 1026, 1027, 1028, 1029, 1030, 1031, 1032, 1033, 1034, 1035, 1036, 1037, 1038, 1039, 1040, 1041, 1042, 1043, 1044, 1045, 1046, 1047, 1048, 1049, 1050, 1051, 1052, 1053, 1054, 1055, 1056, 1057, 1058, 1059, 1060, 1061, 1062, 1063, 1064, 1065, 1066, 1067, 1068, 1069, 1070, 1071, 1072, 1073, 1074, 1075, 1076, 1077, 1078, 1079, 1080, 1081, 1082, 1083, 1084, 1085, 1086, 1087, 1088, 1089, 1090, 1091, 1092, 1093, 1094, 1095, 1096, 1097, 1098, 1099, 1100, 1101, 1102, 1103, 1104, 1105, 1106, 1107, 1108, 1109,

RETRIEVED FROM DEMOCRACYDOCKET.COM

1110, 1111, 1112, 1113, 1114, 1115, 1116, 1117, 1118, 1119, 1120, 1121, 1122, 1123, 1124, 1125, 1126, 1127, 1128, 1129, 1130, 1131, 1132, 1133, 1134, 1135, 1136, 1137, 1138, 1139, 1140, 1141, 1142, 1143, 1144, 1145, 1146, 1147, 1148, 1149, 1150, 1151, 1152, 1153, 1154, 1155, 1156, 1157, 1158, 1159, 1160, 1161, 1162, 1163, 1164, 1165, 1166, 1167, 1168, 1170, 1171, 1172, 1173, 1175, 1176, 1177, 1178, 1179, 1180, 1181, 1182, 1183, 1184, 1185, 2000, 2001, 2002, 2003, 2004, 2005, 2006, 2007, 2008, 2009, 2010, 2011, 2012, 2013, 2014, 2015, 2016, 2017, 2018, 2019, 2020, 2021, 2022, 2023, 2024, 2025, 2026, 2027

0110.02--the following census blocks:

1000, 1001, 1002, 1003, 1004, 1005, 1006, 1007, 1008, 1009, 1010, 1011, 1012, 1013, 1014, 1015, 1016, 1017, 1018, 1019, 1020, 1021, 1022, 1023, 1024, 1025, 1026, 1027, 1028, 1029, 1030, 1031, 1032, 1033, 1034, 1035, 1036, 1037, 1038, 1039, 1040, 1041, 1042, 1043, 1045, 1046, 1047, 1048, 1049, 1050, 1051, 1052, 1053, 1054, 1055, 1056, 1057, 1058, 1060, 1064, 2000, 2001, 2002, 2003, 2004, 2005, 2006, 2007, 2008, 2009, 2010, 2011, 2012, 2013, 2014, 2015, 2016, 2017, 2018, 2019, 2020, 2021, 2022, 2023

0111.01--the following census blocks:

1000, 1001, 1002, 1003, 1004, 1005, 1006, 1007, 1008, 1009, 1010, 1011, 1012, 1013, 1014, 1015, 1016, 1017, 1018, 1019, 1020, 1021, 1022, 2000, 2001, 2002, 2003, 2004, 2005, 2006, 2007, 2008, 2009, 2010, 2011, 2012, 2013, 2014, 2015, 2016, 2017, 2018, 2019, 2020, 3000, 3001, 3002, 3003, 3004, 3005, 3006, 3007, 3008, 3009, 3010, 3011, 3012, 3013, 3014, 3015, 3016, 3017, 3018, 3019, 3020, 3021, 3022, 3023, 3024, 3025, 3026, 3027, 3028, 3029, 3030, 4000, 4001, 4002, 4003, 4004, 4005, 4006, 4007, 4008, 4009, 4010, 4011, 4012, 4013, 4014, 4015, 4016, 4017, 4018, 4019, 4020, 4021, 4022, 4023, 4024, 4025, 4026, 4027, 4028, 4029, 4030, 4031, 4032, 4033, 4034, 4035, 4036, 4037, 4038, 4039, 4040, 4041, 4042, 4043, 4044, 4047, 4048, 4049

0111.02--the following census blocks:

1000, 1001, 1002, 1003, 1004, 1005, 1006, 1007, 1008, 1009, 1010, 1011, 1012, 1013, 1014, 1015, 1016, 1017, 1018, 1019, 1020, 1021, 1022, 1023, 1024, 1025, 1026, 1027, 1028, 1029, 1030, 1031, 1032, 1033, 1034, 1035, 1036, 1037, 1038, 1039,

REVISED FINAL DRAFT DOCKET.COM

1040, 1041, 1042, 1043, 1044, 1045, 2000, 2001, 2002, 2003, 2004, 2005, 2006, 2007, 2008, 2009, 2010, 2011, 2012, 2013, 2014, 2015, 2016, 2017, 2018, 2019, 2020, 2021, 2022, 2023, 2024, 2025, 2026, 2027, 2028, 2029, 2031, 2032, 2033, 2034, 2035, 2036, 2037, 2038, 2039, 2040, 2041, 2042, 2043, 2044, 2045, 2046, 2047, 2048, 2049, 2050, 2051, 2052, 2053, 2054, 2055, 2056, 2057, 2058, 2059, 2060, 2061, 2062, 2063, 2064, 2065, 2066, 2067, 2068, 2069, 2070, 2071, 2072, 2073, 2074, 2075, 3000, 3001, 3002, 3003, 3004, 3005, 3006, 3007, 3008, 3009, 3010, 3011, 3012, 3013, 3014, 3015, 3016, 3017, 3018, 3019, 3020, 3021, 3022, 3023, 3024, 3025, 3026, 3027

0115.00--the following census blocks:

1000, 1001, 1002, 1003, 1004, 1005, 1006, 1007, 1008, 1009, 1010, 1011, 1012, 1013, 1014, 1015, 1016, 1017, 1018, 1019, 1020, 1021, 1022, 1023, 1024, 1025, 1026, 1027, 1028, 1029, 1030, 1031, 1032, 1033, 1034, 1035, 1036, 1037, 1038, 1039, 1040, 1041, 1042, 1043, 1044, 1045, 1046, 1047, 1048, 1049, 1050, 1051, 1052, 1053, 1054, 1055, 1056, 1057, 1058, 1059, 1060, 1061, 1062, 1063, 1064, 1065, 1066, 1069, 1070, 1071, 1072, 1073, 1083, 1084, 1085, 1086, 1087, 1088, 1089, 1090, 1091, 1092, 1093, 1094, 1095, 1096, 1097, 1098, 1099, 1100, 1101, 1105, 1106, 1107, 1108, 1109, 1110, 1111, 1112, 1113, 1114, 1115, 1116, 1117, 2000, 2001, 2002, 2003, 2004, 2005, 2006, 2007, 2008, 2009, 2010, 2011, 2012, 2013, 2014, 2015, 2016, 2017, 2018, 2019, 2020, 2021, 2022, 2023, 2024, 2025, 2026, 2027, 2028, 2029, 2030, 2031, 2032, 2033, 2034, 2035, 2036, 2037, 2038, 2039, 2040, 2041, 2042, 2043, 2044, 2045, 2046, 2047, 2048, 2049, 2050, 2051, 2052, 2053, 2054, 2055, 2056, 2057, 2058, 2059, 2060, 2061, 2062, 2063, 2064, 2065, 2066, 2067, 2068, 2069, 2070, 2071, 2072, 2073, 2074, 2075, 2076, 2077, 2078, 2079, 2080, 2081, 2082, 2083, 2084, 2085, 2086, 2087, 2088, 2089, 2090, 2091, 2092, 2093, 2094, 2095, 2096, 2097, 2098, 2099, 2100, 2101, 2102, 2103, 2104, 2105, 2106, 2107, 2108, 2109, 2110, 2111

21424. Congressional District 24 consists of the following:

Whole Counties in Congressional District 24

SANTA BARBARA

Partial Counties in Congressional District 24

SAN LUIS OBISPO

Whole Tracts in San Luis Obispo County

REVIEW FOR DEMOCRACYDOCKET.COM

0105.04, 0105.05, 0105.06, 0106.02, 0106.03, 0107.01, 0107.03, 0107.07, 0109.02, 0109.03, 0109.04, 0110.01, 0110.02, 0111.01, 0111.03, 0111.04, 0111.05, 0112.01, 0112.02, 0113.00, 0114.00, 0115.01, 0115.05, 0116.00, 0117.04, 0117.05, 0117.06, 0118.00, 0119.01, 0119.03, 0119.04, 0120.01, 0120.02, 0121.02, 0122.01, 0122.02, 0123.02, 0123.05, 0123.06, 0124.03, 0124.04, 0124.05, 0124.06

Partial Tracts in San Luis Obispo County

0103.01--the following census blocks:

2113, 2122, 2123, 2124, 2146, 2147, 2148, 2149, 2150, 2224, 2225, 2226, 2227, 2229, 2230, 2231, 2232, 2233, 2234, 2235, 2236, 2237, 2238, 2239, 2240, 2241, 2242, 2243, 2244, 2245, 2246, 2247, 2248, 2251, 2257, 2258, 2259

0127.05--the following census blocks:

1006, 1010, 1011, 1012, 1013, 1014, 1015, 1016, 1017, 1018, 1021, 1022, 1023, 1024, 1025, 1026, 1027, 1028, 1029, 1030, 1031, 1032, 1033, 1034, 1035, 1036, 1037, 1038, 1039, 1040, 1041, 1042, 1043, 1047, 1048, 1049, 1050, 1054, 1055, 1056, 1057, 1059, 2000, 2001, 2002, 2003, 2004, 2005, 2006, 2007, 2008, 2009, 2010, 2011, 2012, 2013, 2014, 2015, 2016, 2017, 2018, 2019, 2020, 2021, 2022, 2023, 2024, 2025, 2026, 2027, 2028, 2029, 2030, 2031, 2032, 2033, 2034, 2035, 2036, 2037, 2038, 2039, 2040, 2041, 2042, 2043, 2044, 2045, 2046, 2047, 2048, 2049, 2050, 2051, 2052, 2053, 2054, 2055, 2056, 2057, 2058, 2059, 2060, 2061, 3000, 3001, 3002, 3003, 3004, 3005, 3006, 3007, 3008, 3009, 3010, 3011, 3012, 3013, 3014, 3015, 3016, 3017, 3018, 3019, 3020, 3021, 3022, 3023, 3024, 3025, 3026, 3027, 3028, 3029, 3030, 3031, 3032, 3033, 3034, 3035, 3036, 3037, 3038, 3039, 3040, 3041, 3042, 3043, 3044, 3045, 3046, 3047, 3048, 3049, 3050, 3051, 3052, 3053, 3054, 3055, 3056, 3057, 3058, 3059, 3060, 3061, 3062, 3063, 3064, 3065, 3066, 3067, 3068, 3069, 4011, 4012, 4013, 4014, 4015, 4021, 4022, 4024, 4025, 4026, 4028

0127.06--the following census blocks:

1040, 1041, 1042, 1044, 1052, 1055, 1056, 1057, 1058, 1059, 3014

0127.08--the following census blocks:

1001, 1002, 1003, 1004, 1005, 1006, 1007, 1008, 1009, 1010, 1011, 1012, 1013, 1014, 1015, 1016, 1017, 1018, 1019, 1020, 1021, 1022, 1023, 1024, 1025, 1026, 1027, 1028, 1029, 1030,

RETRIEVED FROM DEMOCRACYDOCKET.COM

1031, 1032, 1033, 1034, 1035, 1036, 1037, 1038, 1039, 1040,
1041, 1042, 1043, 1044, 1045, 1046, 1047, 1048, 1049, 1050,
1051, 1052, 1053, 1054, 1055, 1056, 1057, 1058, 1059, 1060,
1061, 1062, 1063, 1064, 1065, 1066, 1067, 1068, 1069, 1070,
1071, 1072, 1073, 1074, 1075, 1076, 1077, 1078, 1079, 1080,
1081, 1082, 1083, 1084, 1085, 1086, 1087, 1088, 1089, 1090,
1091, 1092, 1093, 1094, 1095, 1096, 1097, 1098, 1099, 1100,
1101, 1102, 1103, 1104, 1105, 1106, 1107, 1108, 1109, 1110,
1111, 1112, 1113, 1114, 1115, 1116, 1117, 1118, 1119, 1120,
1121, 1122, 1123, 1124, 1125, 1126, 1127, 1128, 1129, 1130,
1131, 1132, 1133, 1134, 1135, 1136, 1137, 1138, 1139, 1140,
1141, 1142, 1143, 1144, 1145, 1146, 1147, 1148, 1149, 1150,
1151, 1152, 1153, 1154, 1155, 1156, 1157, 1158, 1159, 1160,
1161, 1162, 1163, 1164, 1165, 1166, 1167, 1168, 1169, 1170,
1171, 1172, 1173, 1174, 1175, 1176, 1177, 1178, 1179, 1180,
1181, 1182, 1183, 1184, 1185, 1186, 1187, 1188, 1189, 1190,
1191, 1192, 1193, 1194, 1195, 1196, 1197, 1198, 1199, 1200,
1201, 1202, 1203, 1204, 1205, 1206, 1207, 1208, 1209, 1210,
1211, 1212, 1213, 1214, 1215, 1216, 1217, 1218, 1219, 1220,
1221, 1222, 1223, 1224, 1225, 1226, 1227, 1228, 1229, 1230,
1231, 1232, 1233, 1234, 1235, 1236, 1237, 1238, 1239, 1240,
1241, 1242, 1243, 1244, 1245, 1246, 1247, 1248, 1249, 1250,
1251, 1252, 1253, 1254, 1255, 1256, 1257, 1258, 1259, 1260,
1261, 1262, 1263, 1264, 1265, 1266, 1267, 1268, 1269, 1270,
1271, 1272, 1273, 1274, 1275, 1276, 1277, 1278, 1279, 1280,
1281, 1282, 1283, 1284, 1285, 1286, 1287, 1288, 1289, 1290,
1291, 1292, 1293, 1294, 1295, 1296, 1297, 1298, 1299, 1300,
1301, 1302, 1303, 1304, 1305, 1306, 1307, 1308, 1309, 1310,
1311, 1312, 1313, 1314, 1315, 1316, 1317, 1318, 1319, 1320,
1321, 1322, 1323, 1324, 1325, 1326, 1327, 1328, 1329, 1330,
1331, 1332, 1333, 1334, 1335, 1336, 1337, 1338, 1339, 1340,
1341, 1342, 1343, 1344, 1345, 1346, 1347, 1348, 1349, 1350,
1351, 1352, 1353, 1354, 1355, 1356, 1357, 1358, 1359, 1360,
1361, 1362, 1363, 1364, 1365, 1366, 1367, 1368, 1369, 1370,
1371, 1372, 1373, 1374, 1375, 1376, 1377, 1378, 1379, 1380,
1381, 1382, 1383, 1384, 1385, 1386, 1387, 1388, 1389, 1390,
1391, 1392, 1393, 1394, 1395, 1396, 1397, 1398, 1399, 1400,
1401, 1402, 1403, 1404, 1405, 1406, 1407, 1408, 1409, 1410,
1411, 1412, 1413, 1414, 1415, 1416, 1417, 1418, 1419, 1420,
1421, 1422, 1423, 1424, 1425, 1426, 1427, 1428, 1429, 1430,

REVIEW FROM DEMOCRACYDOCKET.COM

1431, 1432, 1433, 1434, 1435, 1436, 1437, 1438, 1439, 1440, 1441, 1442, 1443, 1444, 1445, 1446, 1447, 1448, 1449, 1450, 1451, 1452, 1453, 1454, 1455, 1456, 1457, 1458, 1459, 1460, 1461, 1462, 1463, 1464, 1465, 1466, 1467, 1468, 1469, 1470, 1471, 1472, 1473, 1474, 1475, 1476, 1477, 1478, 1479, 1480, 1481, 1482, 1483, 1484, 1485, 1486, 1487, 1488, 1489, 1490, 1491, 1492, 1493, 1494, 1495, 1496, 1497, 1498, 1499, 1500, 1501, 1502, 1503, 1504, 1505, 1506, 1507, 1508, 1509, 1510, 1511, 1512, 1513, 1514, 1515

0130.00--the following census blocks:

1096, 1097, 1099, 1103, 1123, 1124, 1125, 1128, 1129, 1130, 1131, 1132, 1133, 1134, 1135, 1136, 1137, 1138, 1139, 1140, 1141, 1142, 1143, 1144, 1145, 1146, 1147, 1148, 1149, 1150, 1151, 1152, 1153, 1154, 1155, 1156, 1157, 1158, 1159, 1160, 1161, 1162, 1163, 1164, 1165, 1166, 1167, 1168, 1169, 1170, 1172, 1173, 1174, 1175, 1179, 2000, 2001, 2002, 2003, 2004, 2005, 2008, 2009, 2010, 2011, 2012, 2013, 2014, 2015, 2016, 2017, 2018, 2019, 2020, 2021, 2022, 2023, 2024, 2025, 2026, 2027, 2028, 2029, 2030, 2031, 2032, 2033, 2034, 2035, 2036, 2037, 2038, 2039, 2040, 2041, 2042, 2043, 2044, 2045, 2046, 2047, 2048, 2049, 2050, 2051, 2052, 2053, 2054, 2055, 2056, 2057, 2058, 2059, 2060, 2061, 2062, 2063, 2064, 2065, 2066, 2067, 2068, 2069, 2070, 2071, 2072, 2073, 2074, 2075, 2076, 2077, 2078, 2079, 2080, 2081, 2082, 2083, 2084, 2085, 2086, 2087, 2088, 2089, 2090, 2091, 2092, 2093, 2094, 2095, 2096

0131.00--the following census blocks:

1029, 1030, 1035, 1036, 1037, 1038, 1040

9900.00--the following census blocks:

0004, 0005, 0006, 0007, 0008, 0009, 0010, 0011, 0012, 0013, 0014

VENTURA

Whole Tracts in Ventura County

0011.01, 0011.02, 0012.02, 0013.04, 0014.01, 0015.07, 0015.08, 0015.09, 0015.10, 0015.11, 0016.02, 0018.01, 0019.01, 0021.02, 0023.01, 0024.00, 0026.00, 0027.00, 0094.00, 0095.00, 9800.00

Partial Tracts in Ventura County

0009.01--the following census blocks:

1010, 1011, 1012, 1013, 1014, 1015, 1016, 1017, 1018, 1019, 1020, 1022, 1023, 1024, 1025, 1027, 1029, 1030, 1031, 1032, 1033, 1034, 1035, 1037, 1038, 1039, 1041, 1042, 1043, 1044,

RECEIVED FROM DEMOCRACYDOCKET.COM

1045, 2004, 2005, 2006, 2007, 2008, 2009, 2010, 2011, 2012, 2013, 2014, 2015

0009.02--the following census blocks:

1006, 1007, 1008, 1009, 1010, 1011, 1012, 1013, 1014, 1015, 1016, 1017, 1018, 1019, 1020, 1021, 1022, 1023, 2007, 2008, 2009, 2010, 2011, 2012, 2013, 2014, 2015, 2016, 2017, 2018, 2019, 2020, 2021, 2022, 2023, 2024, 2028, 2029, 2030, 2031, 2032, 2033, 2034, 2035, 2036, 2037, 2038, 2039, 2040, 2041, 2042, 2043, 2044, 2045

0009.03--the following census blocks:

1027, 1028, 2014, 2055, 2056, 3002, 3003, 3004, 3005, 3006, 3007, 3008, 3009, 3010, 3011, 3014, 3015, 3016, 3017, 3018, 3019, 4000, 4001, 4002, 4003, 4004, 4005, 4006, 4007, 4008, 4009, 4010, 4011, 4012, 4013, 4014, 4015, 4016, 4017, 4018, 4019, 4020, 4021, 4022, 4023, 5000, 5001, 5002, 5003, 5004, 5005, 5006, 5007, 5008

0010.02--the following census blocks:

1006, 1007, 1008, 1009, 1011, 1012, 1013, 1014, 1015, 1016, 1017, 1018, 1019, 1020, 1021, 1022, 1023, 2001, 2003, 2005, 2006, 2007, 2008, 2009, 2010, 2011, 2012, 2013, 2014, 2015, 2016, 2017, 2018, 3009, 3010, 3011, 3018, 3019, 3020, 3021, 3022, 3023, 3024, 3025, 3026

0012.01--the following census blocks:

1005, 1006, 1007, 1008, 1009, 1010, 1011, 1012, 1013, 1014, 1015, 1016, 1017, 1018, 1019, 1020, 1021, 1022, 1023, 1024, 1025, 1026, 1027, 1028, 1029, 1030, 1031, 1032, 1033, 1034, 2000, 2001, 2002, 2003, 2004, 2005, 2006, 2007, 2008, 2009, 2010, 2011, 2012, 2013, 2014, 2015, 2016, 3000, 3001, 3002, 3003, 3004, 3005, 3006, 3007, 3008, 3009, 3010, 3011, 3012, 3013, 3014, 3016, 3017, 3018, 3019, 3020, 3021, 3022, 3023, 3024, 3025, 3026, 3027, 3028, 3029, 3030

0012.04--the following census blocks:

1024, 1025, 1026, 1027, 1028, 1031, 1032, 1033, 1035, 1038, 1039

0013.02--the following census blocks:

1001, 1002, 1003, 1004, 1005, 1006, 1007, 1008, 1009, 1010, 1011, 1012, 1013, 1014, 1015, 1016, 1017, 1018, 1019, 1020, 1021, 1022, 1023, 1024, 1025, 1026, 1027, 1028, 1034, 1035, 1036, 1037, 1038, 1039, 1040, 1041, 1042, 1043, 1044, 1045, 1046, 1047, 1048, 1049, 1050, 1051

RECEIVED FROM DEMOCRACYDOCKET.COM

0013.03--the following census blocks:
1000, 1001, 1002, 1003, 1004, 1005, 1006, 1007, 1008, 1009, 1010, 1011, 1012, 1014, 1015, 1016, 1017, 1018, 1020, 1021, 1022, 1024, 1025, 1026, 1027, 1028, 1029, 1030, 1031, 1032, 1033, 1034, 1035, 1036, 1037, 1038, 1039, 1040, 1041, 1042, 1043, 1044, 2000, 2001, 2002, 2003, 2004, 2005, 2006, 2007, 2008, 2009, 2010, 2011, 2012, 2013, 2014, 2015, 2016, 2017, 2018, 2019, 2020, 2021, 2022, 2023, 2024, 2025, 2026, 2027, 2028, 2029, 2030, 2031, 2032, 2033
0014.02--the following census blocks:
1000, 1001, 1002, 1003, 1004, 1005, 1006, 1007, 1008, 1009, 1010, 1011, 1012, 1013, 1014, 1015, 1016, 1017, 1018, 1025, 1027, 1028, 1029, 1034, 1035, 1036, 1037, 1038, 1039, 1040, 1041, 2000, 2001, 2002, 2003, 2004, 2005, 2006, 2007, 2008, 2009, 2010, 2011, 2012, 2013, 2014, 2015, 2016, 2017, 2018, 2019, 2020, 3000, 3001, 3002, 3003, 3004, 3005, 3006, 3007, 3008, 3009, 3010, 3011, 3012, 3013, 3014, 3015, 3016, 3017
0015.06--the following census blocks:
1000, 1001, 1002, 1003, 1004, 1005, 1006, 1007, 1008, 1009, 1010, 1011, 1012, 1013, 2000, 2001, 2002, 2003, 2004, 2005, 2007, 2008, 2009, 2010, 2011, 2012, 2013, 2014, 2015, 2016, 2017, 2018, 3000, 3001, 3002, 3003, 3004, 3005, 3006, 3007, 3008, 3009, 3010, 3011, 3012, 3014, 3015, 3016, 3017, 3018, 3019
0020.00--the following census blocks:
1001, 1002, 1003, 1004, 1005, 1006, 1007, 1008, 1009, 1010, 1011, 2000, 2001, 2002, 2003, 2004, 2005, 2006, 2007, 2008, 2009, 2010, 2011, 2012, 2013, 2014, 3001, 3002, 3003, 3004, 3005, 3006, 3007, 3008, 3009, 3010, 3011
0022.00--the following census blocks:
1000, 1001, 1002, 1003, 1004, 1005, 1006, 1007, 1008, 1009, 2001, 2002, 2003, 2004, 2005, 2006, 2007, 2008, 2009, 2010, 2011, 2012, 2013, 2014, 2015, 2016, 2017, 2018, 2019, 2020, 2021, 2022, 2023, 2024, 2025, 2026, 2027, 2028, 2029, 2030, 2031, 2032, 2033, 2034, 2035, 2036, 3000, 3001, 3002, 3003, 3004, 3005, 3006, 3007, 3008, 3009, 4001, 4002, 4003, 4004, 4005, 4006
0023.02--the following census blocks:
1000, 1001, 1002, 1003, 1004, 1005, 1006, 1007, 1008, 1009, 1010, 1011, 2002, 2004, 2005, 2006, 2007, 2008, 2009, 2010,

RESTORE THE DEMOCRACY DOCKET.COM

2011, 2012, 2013, 2014, 2015, 2016, 2017, 2018, 2019, 3000, 3001, 3002, 3003, 3004, 3005, 3006, 3007, 3008

0025.00--the following census blocks:

1000, 1001, 1002, 1003, 1004, 1005, 1006, 1007, 1008, 2000, 2001, 2002, 2003, 2004, 2005, 2006, 2007, 2008, 2009, 2010, 2011, 2012, 2013, 2014, 3000, 3001, 3002, 3003, 3004, 3005, 3006, 3007, 3008, 4000, 4001, 4002, 4003, 4004, 4005, 4006, 4007, 4008

0028.00--the following census blocks:

1000, 1001, 1002, 1003, 1004, 1005, 1006, 1007, 1008, 1009, 1010, 1011, 1012, 1013, 1014, 1015, 1016, 1017, 1018, 1019, 1020, 1021, 1022, 1023, 1024, 1025, 1026, 1027, 1028, 1029, 1030, 1031, 1032, 1034, 1036, 1037, 1038, 1039, 1041, 1044, 1045, 1046, 1047, 1048, 1049, 1052, 1053, 1054, 1055, 1056, 1057, 1058, 1059, 1060, 1061, 1062, 1063, 1064, 1065, 1066, 1067, 1072, 1073, 1074, 1075, 1078, 1081, 1082, 1083, 1084, 1085, 1086, 1087, 1088, 1089, 1090, 1091, 1092, 2000, 2001, 2002, 2003, 2004, 2005, 2006, 2007, 2008, 2009, 2010, 2011, 2012, 2013, 3000, 3001, 3002, 3003, 3004, 3005, 3006, 3007, 3008, 3009, 3010, 3011, 3012, 4000, 4001, 4002, 4003, 4004, 4005, 4006, 4007, 4008, 4009, 4010, 4011, 4012, 4013, 4014, 4015, 4016, 5000, 5001, 5002, 5003, 5004, 5005, 5006, 5007, 5008, 5009, 5010, 5011, 5012, 5013, 5014, 5015, 5016

0036.18--the following census blocks:

1000, 1001, 1002, 1003

0096.00--the following census blocks:

1000, 1001, 1002, 1003, 1004, 1005, 2004, 2005, 2006, 2007, 2008, 2009, 2010, 2011, 2012, 2013, 2014, 2015, 2016, 2017, 2018, 2019, 2020, 2021, 2022, 2023, 2024, 2025, 2026, 2027, 2028, 2029, 2030, 2031, 2032, 2033, 2034

9901.00--the following census blocks:

0001, 0002, 0003, 0011, 0012, 0013

21425. Congressional District 25 consists of the following:

Whole Counties in Congressional District 25

IMPERIAL

Partial Counties in Congressional District 25

RIVERSIDE

Whole Tracts in Riverside County

0435.09, 0435.12, 0436.01, 0436.02, 0437.03, 0438.13, 0438.18, 0438.21, 0439.00, 0440.00, 0441.01, 0441.02, 0442.00, 0443.00,

RETRIEVED FROM DEMOCRACYDOCKET.COM

0445.05, 0445.07, 0445.09, 0445.10, 0445.15, 0445.16, 0445.17, 0445.18, 0445.23, 0449.07, 0449.16, 0449.17, 0449.18, 0449.19, 0449.21, 0449.22, 0449.23, 0449.24, 0449.25, 0449.26, 0449.27, 0449.29, 0449.30, 0449.31, 0449.32, 0449.33, 0449.34, 0451.03, 0451.09, 0451.10, 0451.14, 0451.15, 0451.16, 0451.18, 0451.19, 0451.20, 0451.26, 0451.28, 0451.29, 0452.07, 0452.09, 0452.12, 0452.13, 0452.14, 0452.16, 0452.17, 0452.22, 0452.24, 0452.26, 0452.28, 0452.33, 0452.34, 0452.35, 0453.02, 0453.03, 0453.05, 0453.06, 0455.01, 0455.02, 0456.06, 0456.10, 0456.11, 0456.12, 0456.13, 0456.14, 0456.15, 0456.16, 0456.17, 0456.18, 0456.19, 0457.03, 0457.04, 0457.06, 0457.07, 0457.08, 0457.09, 0472.01, 0472.02, 0491.01, 0491.02, 0494.00, 0495.01, 0495.02, 0513.01, 0514.01, 0514.02, 9404.00, 9406.00, 9409.00, 9415.00

Partial Tracts in Riverside County

0427.44--the following census blocks:

2049, 2050, 2051, 2052, 2053, 2054, 2055, 2056, 2057, 2058, 2077

0427.45--the following census blocks:

1010, 1011, 1016, 1017, 1018, 1019, 1020, 1021, 1022, 1023, 1055, 1056, 1057

0433.04--the following census blocks:

4000, 4001, 4002, 4003, 4004, 4005, 4006, 4007, 4008, 4009, 4010, 4011, 4012, 4013, 4014, 4015, 4016, 4017, 4018, 4019, 4020, 4021

0433.11--the following census blocks:

2004, 2005, 2006, 2007

0435.06--the following census blocks:

2000, 2001, 2002, 2003, 2004, 2005, 2006, 2007, 2008, 2009, 2010, 2011, 2012, 2013, 2014, 2018, 2019, 2020, 2021

0435.13--the following census blocks:

1000, 1001, 1002, 1003, 1004, 1005, 1006, 1007, 1008, 1009, 1010, 1011, 1012, 1013, 1014, 1015, 1016, 1017, 1018, 1019, 1020, 1021, 1022, 1023, 1024, 1025, 1026, 1027, 1028, 1030, 1031, 1032, 1033, 1034, 1035

0435.17--the following census blocks:

1006, 1007, 1008, 1009, 1010, 1011, 1012, 1013, 1014, 1015, 1016, 1017, 1018, 1019, 1020, 1021, 1022, 1023, 1024, 1025, 1026, 1027, 1028, 1029, 1030, 1031, 1032, 1033, 1034, 1036, 1037, 1038, 2000, 2001, 2002, 2003, 2004, 2005, 2006, 2007, 2008, 2009, 2010, 2011, 2012, 2013, 3000, 3001, 3002, 3003,

RETRIEVED FROM DEMOCRACYDOCKET.COM

3004, 3005, 3006, 3007, 3008, 3009, 3010, 3011, 3012, 3013, 3014, 3015, 3016, 3017, 3018

0435.18--the following census blocks:

2000, 2001, 2002

0435.21--the following census blocks:

1000, 1015, 1016

0435.22--the following census blocks:

1000, 1001, 1003, 2000, 2001, 2002, 2003, 2004, 2005, 2006, 2007, 2008, 2009, 2010, 2011, 2012, 2013, 2014, 2015, 2016, 2017, 2018, 2019, 2020, 2021, 2022, 2023, 2024, 2025, 2026, 2027, 2028, 2029

0435.23--the following census blocks:

1000, 1001, 1002, 1003, 1004, 1005, 1006, 1007, 1008, 1009, 1010, 1011, 1012, 1013, 1014, 1015, 2000, 2001, 2002, 2004, 2005

0435.24--the following census blocks:

1000, 1001, 1002, 1003, 1008, 2000, 2001, 2002, 2003, 2004, 2005, 2006, 2007, 2008, 2009, 2010, 2011, 3000, 3001, 3002, 3003, 3004, 3005, 3006

0437.01--the following census blocks:

1000, 1001, 1002, 1003, 1004, 1005, 1006, 1007, 1008, 1009, 1010, 1011, 1012, 1013, 1014, 1015, 1016, 1017, 1020, 1021, 1022, 1028, 2000, 2001, 2002, 2003, 2004, 2005, 2006, 2007, 2008, 2009, 2010, 2011, 2012, 2013, 2014, 2015, 2016, 2017, 2018

0437.02--the following census blocks:

1000, 1001, 1002, 1004, 1005, 1006, 1007, 1008, 1009, 1017, 1018, 1019, 1020, 1021, 1022, 1031, 2000, 2001, 2002, 2003, 2004, 2005, 2006, 2007, 2008, 2009, 2010, 2011, 2012, 2013, 2014, 2015, 2016, 2017

0438.07--the following census blocks:

1000, 1001, 1002, 1003, 1004, 1005, 1006, 1007, 1008, 1009, 1010, 1011, 1012, 1013, 1014, 2002, 2003, 2004, 2005, 2006, 2007, 2008, 2009, 2010, 2011, 2012, 2013, 2014, 2015, 2016, 2018

0438.09--the following census blocks:

3000, 3003, 3004, 3005, 3006, 3009, 3036, 3037, 3038, 3040, 3043, 3044, 3045, 3046, 3047, 3048, 3049, 3050, 3051, 3052, 3053, 3054, 3055, 3056, 3057, 3058, 3059, 3060, 3061, 3062,

RECEIVED FROM DEMOCRACYDOCKET.COM

3063, 3064, 3065, 3066, 3067, 3068, 3069, 3070, 3071, 3072, 3073, 3074, 3075, 3076, 3077, 3078

0438.10--the following census blocks:

1000, 1001, 1002, 1003, 1004, 1005, 1006, 1007, 1008, 1009, 1010, 1011, 1012, 1013, 1014, 1015, 1016, 1017, 1018, 2000, 2004, 2005, 2006, 2007, 2008, 2009, 2010, 2011, 2012, 2013, 2014, 2015, 2016, 2017, 2018, 2019, 2021, 2022, 2023, 2024, 2025, 2026, 3000, 3001, 3002, 3003, 3004, 3005, 3006, 3007, 3008, 3009, 3010, 3011, 3012, 3013, 3014, 3015, 3016, 3017, 3018, 3019, 3020, 3021, 3022, 3023, 3024, 3025, 3026, 3027, 3028, 3029, 3030, 3031, 3032

0438.12--the following census blocks:

1000, 1001, 1002, 1003, 1004, 1005, 1006, 1007, 1008, 1009, 1010, 1011, 1012, 1013, 1014, 1015, 1016, 1017, 1018, 1019, 1020, 1021, 1022, 1023, 2000, 2001, 2002, 2003, 2004, 2005, 2006, 2007, 2008, 2009, 2010, 2011, 2012, 2013, 2014, 2015, 2016, 2017, 2018, 2019, 2020, 2021, 2022, 2023, 2024, 2025, 2026, 2027, 2028, 2029, 2030, 2031, 2032, 2033, 2034, 3000, 3001, 3002, 3003, 3004, 3005, 3006, 3007, 3008, 3009, 3010, 3011, 3012, 3013, 3014, 4000, 4001, 4002, 4003, 4004, 4005, 4006, 4007, 4008, 4009, 4010, 4011, 4012, 4013, 4014, 4015, 4016, 4017, 4018, 4019, 4020, 4021, 4022, 4025, 4026, 4027, 4028, 4029, 4031, 4032, 4035, 4036, 4037, 4038, 4039, 4043, 4044, 4045, 4046, 4047, 4048, 4049, 4051, 4052, 4053, 4054, 4055, 4056, 4057, 4058, 4059, 4060, 4061, 4062, 4063, 4064

0438.20--the following census blocks:

1000, 1001, 1002, 1003, 1004, 1005, 1006, 1007, 1008, 1009, 1010, 1011, 1012, 1013, 1014, 1015, 1016, 1017, 1018, 1019, 1020, 1021, 1022, 1023, 1024, 1025, 1026, 1027, 1028, 1029, 1030, 1031, 2000, 2001, 2002, 2003, 2004, 2005, 2006, 2007, 2008, 2009, 2010, 2011, 2012, 2013, 2014, 2015, 2016, 2017, 2018, 2020, 2021, 2022, 2023, 2024, 2025

0438.22--the following census blocks:

1000, 1001, 1002, 1003, 1004, 1005, 1006, 1007, 1008, 1009, 1010, 1011, 1012, 1013, 1014, 1015, 1016, 1017, 1027, 1028, 1029, 1030, 1032, 1033, 1034, 1035, 1036, 1037, 1038, 1039, 1040, 1041, 1042, 1046, 1054, 1062, 1064, 1065, 1066, 1067

0438.23--the following census blocks:

1001, 1002, 1003, 1004, 1005, 1006, 1007, 1008, 1009, 1010, 1011, 1012, 1013, 1014, 1018, 1019, 1020, 1021, 1022, 1023,

RETRIEVED FROM DEMOCRACYDOCKET.COM

1024, 3003, 3007, 3009, 3010, 3011, 3012, 3013, 3014, 3015, 3016, 3017, 3018, 4000, 4001, 4002, 4003, 4004, 4005, 4006, 4007, 4008, 4009, 4010, 4011, 4012, 4013, 4014, 4015, 4016, 4017, 4018, 4019, 4020, 4021

0438.24--the following census blocks:

1008, 1009, 1017, 2014

0441.03--the following census blocks:

1002, 1003, 1004, 1005, 1006, 1007, 1008, 1009, 1010, 1011, 1012, 1013, 1014, 1015, 1016, 1017, 1018, 1019, 1020, 1021, 1022, 1023, 1024, 1025, 2000, 2001, 2002, 2003, 2004, 2005, 2006, 2007, 2008, 2009, 2010, 2011, 2012, 2013, 2014, 2015, 2016, 3000, 3001, 3002, 3003, 3004, 3005, 3006, 3007, 3008, 3009, 3010, 3011, 3012, 3013, 3014, 3015, 3016, 3017, 3018, 3019

0441.04--the following census blocks:

1000, 1002, 1004, 1007, 1008, 1010, 1012, 1017, 1018, 1019, 1021, 1022, 1023, 1024, 1026, 1027, 1028, 1029, 1030, 1031, 1032, 1033, 1034, 1035, 1039, 1040, 1041, 1043, 1044, 1045, 1046, 1047, 1048, 1049, 1050, 1051, 1052, 1053, 1054, 1055, 1056

0444.03--the following census blocks:

1000, 1001, 1002, 1003, 1004, 1005, 1006, 1007, 1008, 1009, 1010, 1011, 1012, 1018, 1019, 1020, 1021, 1022, 1023, 1024, 1025, 1026, 1027, 1028, 1029, 1030, 1031, 1032, 1033, 1034, 1035, 1036, 1037, 1038, 1039, 1040, 1041, 1043, 1044, 1045, 1047, 2000, 2001, 2002, 2003, 2004, 2005, 2006, 2007, 2008, 2009, 2010, 2011, 2012, 2016, 2017, 2018, 2019, 2020, 2021, 2022, 2023, 2024, 2025, 2026, 2027, 2028, 2029, 2030, 2031, 2032, 2033, 2034, 2035, 2036, 2037, 2038, 2039, 2040, 2041, 2042, 2043, 2044, 2045, 2046, 2047, 2048, 2049, 2050, 2051, 2052, 2053, 2054, 2055, 2056, 2057, 2058, 2059, 2060, 3000, 3031, 3035, 3036, 3037, 3038, 3039, 3041, 3042, 3043, 3044, 3045, 3046, 3047, 3048, 3049, 3050, 3051, 3052, 3053, 3054, 3055, 4000, 4001, 4002, 4003, 4004, 4005, 4006, 4007, 4019, 4020, 4021, 4022, 4030, 4031, 4032, 4033, 4034, 4035, 4036, 4037, 4038, 4039, 4040, 4041, 4042, 4043, 4044, 4045, 4046, 4047, 4048, 4049, 4050, 4051, 4052, 4053, 4054, 4055, 4056, 4057, 4058, 4059, 4060, 4061, 4062, 4063, 4064, 4065, 4066, 4067, 4068, 4069, 4070, 4071, 4072, 4073, 4074, 4075, 4076, 4077, 4078, 4079, 4080, 4081, 4082, 4083, 4084, 4085, 4086,

PREVENTIVE DEMOCRACY DOCKET.COM

4087, 4088, 4089, 4090, 4091, 4092, 4093, 4094, 4095, 4096, 4097, 4098, 4099, 4100, 4101, 4102, 4103, 4104, 4105, 4106, 4107, 4108, 4109, 4110, 4111, 4112, 4113, 4114, 4115, 4116, 4117, 4118, 4119, 4120, 4121, 4122, 4123, 4124, 4125, 4126, 4127

0444.04--the following census blocks:

2000, 2001, 2002, 2003, 2004, 2005, 2006, 2007, 2008, 2009, 2010, 2011, 2012, 2013, 2014, 2015, 2016, 2017, 2018, 2019, 2020, 2023, 2024, 2025, 2026, 2027, 2028, 2029, 2030, 2031, 2058, 2060, 2061, 2066

0444.05--the following census blocks:

3005, 3006, 3007, 3008, 3009, 3010, 3011, 3012, 3013, 3014, 3016, 3017, 3018, 3022, 3024, 3025, 3027, 3042

0445.20--the following census blocks:

1000, 1001, 1002, 1003, 1004, 1005, 1006, 1007, 1008, 1009, 1010, 1011, 1012, 1013, 1014, 1015, 1016, 1017, 1018, 1019, 1020, 1021, 1022, 1023, 1024, 1025, 1026, 1027, 1028, 1029, 1030, 1031, 1032, 2000, 2001, 2002, 2003, 2004, 2005, 2006, 2007, 2008, 2009, 2010, 2011, 2012, 2013, 2014, 2015, 2016, 2017, 2018, 2019, 2020, 2021, 2022, 2023, 2024, 2025, 2026, 2027, 2028, 2029, 2030, 2031, 2032, 2033, 2034, 2035, 2036, 2037, 2038, 2039, 2040, 2041, 2042, 2043, 2044, 2045, 2046, 2047, 2048, 2049, 2050, 2051, 2052, 2053, 2054, 2055, 2056, 2060

0445.21--the following census blocks:

1000, 1001, 1002, 1003, 1004, 1005, 1006, 1007, 1008, 1009, 1010, 1011, 1012, 1013, 1014, 1015, 1016, 1017, 1018, 1019, 1020, 1021, 1022, 1023, 1024, 1025, 1026, 1027, 1028, 1029, 1030, 1031, 1032, 1033, 1034, 1035, 1036, 1037, 1038, 1039, 1040, 1041, 1042, 1043, 1045, 1046, 1047, 1048, 1049, 1050, 1051, 1052, 1053, 1054, 1055, 1056, 1057, 1058, 1059, 1060, 1061, 1062, 1063, 1064, 1065, 1066, 1067, 1068, 1069, 1070, 1071, 1072, 1073, 1074, 1075, 1076, 1077, 1078, 1079, 1080, 1081, 1082, 1083, 1084, 1085, 1086, 1087, 1088, 1089, 1090, 1091, 1092, 1093, 1094, 1095, 1101, 1103, 1104, 1105, 1113, 1114, 1115, 1116, 1117, 1118, 1119, 1120, 1121, 1122, 1123, 1124, 1125, 1126, 1127, 1128, 1129, 1130, 1131, 1132, 1133, 1134, 1135, 1136, 1137, 1138, 1139, 1140, 1141, 1142, 1143, 1144, 1145, 1146, 1147, 1148, 1149, 1150, 1151, 1152

0445.24--the following census blocks:

RESTORE OUR DEMOCRACY DOCKET.COM

1000, 1001, 1002, 1003, 1004, 1005, 1006, 1007, 1008, 1009, 1010, 1011, 1012, 1013, 1014, 1015, 1016, 1017, 1018, 1019, 1020, 1021, 1022, 2000, 2001, 2002, 2003, 2004, 2005, 2006, 2007, 2008, 2009, 2010, 2011, 2012, 2013, 2014, 2015, 2016, 2017, 2018, 2019, 2020, 2021, 2022, 2023, 2024, 2025, 2026, 2027, 2028, 2029, 2030, 2031, 2032, 2033, 2034, 2035, 2036, 2037, 2038, 2039, 2040, 2041, 2042, 2043, 2044, 2045, 2046, 2047, 2048, 2049, 2050, 2051, 2052, 2053, 2054, 2055, 2056, 2057, 2058, 2059, 2060, 2061, 2062, 2063, 2064, 2065, 2066, 2067, 2068, 2069, 2070, 2071, 2072, 2073, 2074, 2075, 2076, 2077, 2078, 2079, 2080, 2081, 2082, 2083, 2084, 2085, 2088, 2089, 2090, 2091, 2092, 2093, 2094, 2095, 2096, 2099, 2100, 2101, 2102, 2103, 2104, 2105, 2110, 2112, 2113, 2114, 2115, 2116, 2117, 2118, 2119, 2120, 2121, 2122, 2123, 2124, 2125, 2126, 2130, 2131, 2132, 2133, 2134, 2135, 2136, 2137, 2138, 2139, 2140, 2141, 2142, 2143, 2144, 2145, 2152, 2153, 2154, 2155, 2156, 2157, 2158, 2159, 2160, 2161, 2162, 2163, 2164, 2166, 2167, 2168, 2170, 2171, 2172, 2173, 2174, 2175, 2176, 2177, 2178, 2179

0446.06--the following census blocks:

1000, 1001, 1002, 1003, 1004, 1005, 1006, 1007, 1008, 1009, 1010, 1011, 1012, 1013, 1014, 1015, 1016, 1017, 1018, 1019, 1020, 1021, 1022, 1023, 1024, 1025, 1028, 1029, 1030, 1031, 1032, 1033, 4000, 4001, 4002, 4003, 4004, 4005, 4006, 4007, 4009, 4010, 4011, 4012

0447.02--the following census blocks:

1000, 1001, 1002, 1003, 1004, 1005, 1006, 1007, 1008, 1009, 1010, 1011, 1012, 1013, 1014, 1016

0449.04--the following census blocks:

1000, 1001, 1002, 1003, 1004, 1005, 1006, 1007, 1008, 1009, 1010, 1011, 1012, 2000, 2001, 2002, 2003, 2004, 2005, 2006, 2007, 2008, 2009, 2010, 2011, 2012, 2013, 2014, 3001, 3002, 3005, 3006, 3010, 3011, 3012, 3013, 3014, 3015, 3016, 3017, 3018, 3019, 3020, 3021, 3022, 3023, 3024, 3025, 3026, 3027, 3028, 3029, 3030, 3031, 3032, 3033, 3034, 3035, 3036, 3037, 3038, 3039, 3040, 3041, 3042, 3043, 3044, 3045, 3046, 3047, 3048, 3049, 3050, 3051, 3052, 3053, 3054, 3055

0449.11--the following census blocks:

1000, 1001, 1002, 1003, 1004, 1005, 1006, 1007, 1008, 1009, 1010, 1011, 1012, 1013, 1014, 2000, 2001, 2002, 2003, 2004,

RETRIEVED FROM DEMOCRACYDOCKET.COM

2005, 2006, 2007, 2008, 2009, 3000, 3001, 3002, 3003, 3004, 3005, 3006, 4000, 4001, 4002, 4003, 4004, 4005, 4006, 4007, 4008, 4009, 4014, 4015, 4016

0449.28--the following census blocks:

1000, 1001, 1002, 1003, 1004, 1005, 1006, 1007, 1008, 1009, 2000, 2001, 2002, 2003, 2004, 2005, 2006, 3000, 3001, 3006, 3007, 3008, 3009, 3010, 3011, 3012, 3013, 3014, 3016, 4000, 4001, 4002, 4003, 4004, 4005, 4006, 4007, 4008, 4009, 4010, 4011, 4012, 4013, 4014, 4015, 4016

0450.00--the following census blocks:

1000, 1001, 1002, 1003, 1004, 1005, 1006, 1007, 1008, 1009, 1010, 1011, 1012, 1013, 1014, 1015, 1016, 1017, 1018, 1019, 1020, 1021, 1022, 1023, 1024, 1025, 1026, 1027, 2000, 2001, 2002, 2003, 2004, 2005, 2006, 2007, 2008, 2009, 2010, 2011, 2012, 2013, 2014, 2015, 2016, 2017, 2018, 2019, 2020, 2021, 2022, 2023, 3000, 3001, 3002, 3003, 3004, 3005, 3007, 3008, 3009, 3010, 3011, 3012, 3013, 3014, 3015, 3016, 3017, 3018, 3019, 3020, 3021, 3022, 3023, 3024, 3025, 3026, 3027, 3028, 3029, 3030, 3031, 3032, 3033, 3034, 3035, 3036, 3037, 3038, 3039, 3040, 3041, 3042

0451.17--the following census blocks:

1000, 1001, 1002, 1003, 1004, 1005, 1006, 1007, 1008, 1009, 1010, 1011, 1012, 1013, 1014, 1015, 1016, 1017, 1018, 1019, 1020, 1021, 1022, 1023, 2000, 2001, 2002, 2003, 2004, 2005, 2006, 2007, 2008, 2009, 2010, 2011, 2012, 2013, 3000, 3001, 3002, 3003, 3004, 3005, 3006, 3007, 3008, 3009, 3010, 3011, 3012, 3013, 3014, 3015, 3016, 3017, 3018, 3019, 3020, 3021, 3022, 3023, 3024, 3025, 3026, 3027, 3028, 3029, 3030, 3031, 4001, 4002, 4003, 4004, 4005, 4006, 4007, 4008, 4009, 4010, 4011, 4012, 4016, 4017, 4018, 4019, 4020, 4021

0451.22--the following census blocks:

2023, 2024, 2025, 2026, 2027, 2028

0451.23--the following census blocks:

2002, 2003, 2004, 2005, 2006, 2007, 2012

0451.24--the following census blocks:

1000, 1001, 1002, 1003, 1004, 1005, 1006, 1007, 1008, 1009, 1010, 1011, 1012, 1013, 1014, 1015, 1016, 1017, 1018, 1019, 1020, 1021, 1022, 1023, 1024, 1025, 1026, 1027, 1028, 1029, 1030, 1031, 2000, 2001, 2002, 2003, 2004, 2005, 2006, 2007,

RETRIEVED FROM DEMOCRACYDOCKET.COM

2008, 2009, 2010, 2011, 2012, 2013, 2014, 2015, 2016, 2017, 2018, 2019, 2021, 2022, 2026, 2027, 2028, 2029, 2030, 2038

0451.25--the following census blocks:

1000, 1001, 1002, 1003, 1004, 1005, 1006, 1007, 1008, 1009, 1010, 1011, 1012, 1013, 1014, 1015, 1016, 1017, 1018, 1019, 1020, 1021, 1022, 1023, 1024, 1025, 1026, 3011, 3012, 3013, 3014, 3015, 3022, 3023, 3024, 3025, 3026, 3027, 3029, 4000, 4001, 4002, 4003, 4004, 4005, 4006, 4007, 4008, 4009

0451.27--the following census blocks:

1004, 1005, 1006, 1007, 1008, 1009, 1010, 1011, 1012, 1013, 1014, 1015, 1016, 1017, 1018, 1019, 1020, 1022, 1023, 2000, 2001, 2002, 2003, 2004, 2005, 2006, 2007, 2008, 2009, 2010, 2011, 2012, 2013, 2014, 2015

0469.00--the following census blocks:

3054, 3055, 3056, 3057, 3069, 3070, 3071, 3072, 3073, 3074, 3075, 3076, 3077, 3078, 3079, 3080, 3081, 3082, 3083, 3084, 3085, 3086, 3087, 3088, 3089, 3090, 3091, 3092, 3093, 3094, 3095, 3096, 3097, 3098, 3099, 3100, 3101, 3102, 3103, 3104, 3105, 3106, 3107, 3108, 3109, 3110, 3111, 3112, 3113, 3114, 3115, 3116, 3117, 3118, 3119, 3120, 3121, 3122, 3123, 3124, 3125, 3126, 3127, 3128, 3129, 3130, 3131, 3132, 3133, 3134, 3135, 3136, 3137, 3138, 3139, 3140, 3141, 3142, 3143, 3144, 3145, 3146, 3147, 3148, 3149, 3150, 3151, 3152, 3153, 3154, 3155, 3156, 3157, 3158, 3159, 3160, 3161, 3162, 3163, 3164, 3165, 3166, 3167, 3168, 3169, 3170, 3171, 3172, 3173, 3174, 3175, 3176, 3177, 3178, 3179, 3180, 3181, 3182, 3183, 3184, 3188, 3192, 3193, 3194, 3201, 3202, 3203, 3204, 3205, 3206, 3207, 3208, 3209, 3210, 3211, 3213, 3214, 3215, 3216, 3217, 3218, 3219, 3220, 3221, 3222, 3223, 3224, 3225, 3226, 3227, 3228, 3229, 3230, 3231, 3232, 3233, 3234, 3235, 3236, 3237, 3238, 3239, 3240, 3241, 3242, 3243, 3244, 3245, 3246, 3247, 3248, 3249, 3250, 3251, 3252, 3253, 3254, 3255, 3256, 3257, 3258, 3259, 3260, 3261, 3262, 3263, 3264, 3265, 3266, 3267, 3268, 3269, 3270, 3271, 3272, 3273, 3274, 3275, 3276, 3277, 3278, 3279, 3280, 3281, 3282, 3283, 3284, 3285, 3286, 3287, 3288, 3289, 3290, 3291, 3292, 3293, 3294, 3295, 3296, 3297, 3298, 3299, 3300, 3301, 3302, 3303, 3304, 3305, 3306, 3307, 3308, 3309, 3310, 3311, 3312, 3313, 3314, 3315, 3316, 3317, 3318, 3319, 3320, 3321, 3322, 3323, 3324, 3325, 3326, 3327, 3328, 3329, 3330, 3331, 3332, 3333, 3334, 3335, 3336, 3337,

REPRINTED FROM DEMOCRACYDOCKET.COM

3338, 3339, 3340, 3341, 3353, 3354, 3355, 3356, 3357, 3358, 3359, 3360, 3371, 3372, 3373, 3377, 3378, 3382, 3383, 3384, 3385, 3395, 3396, 3429, 3434, 3445, 3446, 3447, 3448, 3449, 3450, 3451, 3452, 3453, 3454, 3455, 3456, 3457

0513.02--the following census blocks:

1000, 1001, 1002, 1003, 1004, 1005, 1006, 1007, 1008, 1009, 1010, 1011, 1012, 1013, 1014, 1015, 1016, 1017, 1018, 1019, 1020, 1021, 1022, 1023, 1024, 1025, 1026, 1027, 1028, 1029, 1030, 1031, 1032, 1033, 1034, 1035, 2004, 2008, 2009, 2010, 2011, 2012, 2013, 2014, 2015, 2016, 2017, 2018, 2019, 2020, 2021, 2022, 2023, 2024, 2025, 2026, 2027, 2028, 2029, 2030, 2031, 2032, 2033, 2034, 2035, 2036, 2037, 2038, 2039, 2040, 2041, 2042

9410.01--the following census blocks:

1003, 1004, 1005, 1010, 1011, 1015, 1016, 2000, 2001, 2003, 2004, 2018

9411.00--the following census blocks:

1000, 1001, 1002, 1003, 1004, 1005, 1008, 1009, 1012, 1013, 1014, 2000, 2001, 2002, 2003, 2004, 2005, 2006, 2007, 3000, 3001, 3002, 3003

9412.00--the following census blocks:

3000, 3001, 3002, 3003, 3004, 3005, 3006, 3007, 3008

SAN BERNARDINO

Whole Tracts in San Bernardino County

0104.33, 0104.34

Partial Tracts in San Bernardino County

0104.02--the following census blocks:

1097, 1127, 1128, 1129, 1130, 1131, 1133, 1134, 1135, 1136, 1137, 1138, 1139, 1140, 1141, 1142, 1143, 1144, 1145, 1146, 1148, 1151, 1152, 1153, 1154, 1155, 1156, 1157, 1158, 1159, 1160, 1161, 1162, 1163, 1164, 1165, 1166, 1167, 1168, 1169, 1170, 1171, 1172, 1173, 1174, 1175, 1176, 1177, 1178, 1179, 1180, 1181, 1182, 1183, 1184, 1185, 1186, 1187, 1188, 1189, 1190, 1195, 1196, 1197, 1198, 1199, 1214, 1215, 1216

0104.15--the following census blocks:

1006, 1007, 1008, 1009, 1010, 1011, 1012, 1013, 1014, 1015, 1016, 1017, 1018, 1019, 1020, 1021, 1022, 1023, 1024, 1025, 1026, 1027, 1028, 1029, 1030, 1031, 1032, 1033, 1034, 1035, 1036, 1037, 1038, 1039, 1040, 1041, 1042, 1043, 2000, 2001, 2002, 2003, 2004, 2005, 2006, 2007, 2008, 2009, 2010, 2011,

RETRIEVED FROM DEMOCRACYDOCKET.COM

2012, 2013, 2014, 2015, 2016, 2017, 2018, 2019, 2020, 2021, 2022, 2023, 2024, 2025, 2026, 2027, 2028, 2029, 2030, 2031, 2032, 2033, 2034, 2035, 2036, 2037, 2038, 2039, 2040, 2041, 2042, 2043, 2044, 2045, 2046, 2047, 2048, 2049, 2050, 2051, 2052, 2053, 2054, 2055, 2056, 2057, 2058, 2059, 2060, 2061, 2062, 2063, 2064, 2065, 2066, 2067, 2068, 2069, 2070, 2071, 2072, 2073, 2074, 3000, 3001, 3002, 3003, 3004, 3005, 3006, 3007, 3008, 3009, 3010, 3011, 3012, 3013, 3014, 3015, 3016, 3017, 3018, 3019, 3020, 3021, 3022, 3023, 3024, 3025, 3026, 3027, 3028, 3029, 3030, 3031, 3032, 3033, 3034, 3035, 3036, 3037, 3038, 3039, 3040, 3041, 3042, 3043, 4000, 4001, 4002, 4003, 4004, 4005, 4006, 4007, 4008, 4009, 4010, 4011, 4012, 4013, 4014, 4015, 4016, 4017, 4018, 4019, 4020, 4021, 4022, 4023, 4024, 4025, 4026, 4027, 4028, 4029, 4030, 4031, 4032, 4033, 4034, 4035, 4036, 4037, 4038

0104.22--the following census blocks:

1008, 1009, 1010, 1011, 1019, 1020, 1021, 1022, 1023, 1024, 1025, 1026, 1027, 1028, 1029, 1030, 1031, 1032, 1033, 1034, 1035, 1036, 1037, 1038, 1039, 1040, 1041, 1042, 1043, 1044, 1052, 1053, 1054, 1055, 1057, 2000, 2001, 2002, 2003, 2004, 2005, 2006, 2007, 2008, 2009, 2010, 2011, 2012, 2013, 2014, 2015, 2016, 2017, 2018, 2019, 2020, 2021, 2022, 2023, 2024, 2025, 2026, 2027, 2028, 2029, 2030, 2031, 2032, 2033, 2034, 2035, 2036, 2037, 2038, 2039

0104.25--the following census blocks:

1007, 1008, 1009, 1010, 1011, 1012, 1014, 1016, 1017, 1018, 1019, 1020, 1021, 1022, 1023, 1024, 1025, 1026, 1030, 1031, 1032, 1033, 1034, 1035, 1036, 1037, 1038, 1039, 1040, 1041, 1042, 1043, 1044, 1045, 1046, 1047, 1048, 1049, 1050, 1051, 1052, 1053, 1054, 1055, 1056, 1057, 1058, 1059, 1060, 1061, 1062, 1063, 1064, 1065, 1071, 1072, 1073, 1081, 1083, 1084, 1085, 1086, 1087, 2215, 2216

0104.26--the following census blocks:

1000, 1001, 1002, 1003, 1004, 1005, 1006, 1007, 1008, 1009, 1010, 1011, 1012, 1013, 1014, 1015, 1016, 1017, 1018, 1019, 1020, 1021, 1022, 1023, 1024, 1025, 1026, 1027, 1028, 1029, 1030, 1031, 1032, 1033, 1034, 1035, 1036, 1037, 1038, 1039, 1040, 1041, 1042, 1043, 1044, 1045, 1046, 1047, 1048, 1049, 1050, 1051, 1052, 1053, 1054, 1055, 1056, 1057, 1058, 1059, 1060, 1061, 1062, 1063, 1064, 1065, 1066, 1067, 1068, 1069,

RETRIEVED FROM DEMOCRACYDOCKET.COM

1070, 1071, 1072, 1073, 1074, 1075, 1076, 1077, 1078, 1079, 1080, 1081, 1082, 1083, 1084, 1085, 1086, 1087, 1088, 1089, 1090, 1091, 1092, 2034, 2040, 2041, 2042, 2043, 2044, 2047, 2048, 2049, 2050, 2051, 2052, 2053, 2054, 2055, 2056, 2057, 2058, 2060, 2061, 2062, 2063, 2068, 2069, 2070, 2071, 2072, 2073, 2077, 2078, 2079, 2080, 2081, 2082, 2083, 2084, 2085, 2086, 2087, 2088, 2089, 2090, 2091, 2092, 2093, 2094, 2095, 2096, 2097, 2098, 2099, 2100, 2101, 2102, 2103, 2104, 2105, 2106, 2107, 2108, 2109, 2110, 2111, 2112, 2113, 2114, 2115, 2116, 2117, 2118, 2119, 2120, 2121, 2122

0104.31--the following census blocks:

3089, 3143, 3144, 3145, 3146, 3147, 3148, 3150, 3151, 3152, 3153

0104.32--the following census blocks:

1013, 1014, 1020, 1021, 1022, 1023, 1024, 1025, 1026, 1027, 1028, 1029, 1030, 1031, 1032, 1033, 1034, 1053, 1054, 1055, 1056, 1057, 1058, 1059, 1060, 1062, 1063, 1064, 1065, 1066, 1067, 1068, 1069, 1070, 1071, 1072, 1073, 1074, 1075, 1076, 1077, 1078, 1079, 1080, 1081, 1082, 1083, 1084, 1085, 1086, 1087, 1088, 1089, 1090, 1091, 1092, 1093, 1094, 1095, 1096, 1097, 1098, 1099, 1100, 1101, 1102, 1103, 1104, 1105, 1141, 1142, 1143, 1144, 1146, 1147, 1148, 1149, 1150, 1151, 1154, 1155, 1156, 1159, 1160

21426. Congressional District 26 consists of the following:

Partial Counties in Congressional District 26

LOS ANGELES

Whole Tracts in Los Angeles County

1344.21, 1344.22, 1344.23, 1344.24, 1351.02, 1351.15, 1352.01, 1352.02, 1352.04, 1352.05, 1370.00, 1372.03, 1373.01, 1373.02, 1374.01, 1374.02, 8002.04, 8002.05, 8002.06, 8003.24, 8003.25, 8003.28, 8003.33, 8003.34, 8003.37, 8003.38, 9012.09, 9012.10, 9012.15, 9012.16, 9201.04, 9201.16, 9201.18, 9201.19

Partial Tracts in Los Angeles County

1343.02--the following census blocks:

2006, 2007, 2008, 2009, 2010, 2011, 2012, 2013, 2014

1343.03--the following census blocks:

3003, 3004, 3005, 3006, 3007, 4000, 4001, 4002, 4003, 4004, 4005, 4006, 4007, 4008, 4009, 4010, 4011, 4012

1351.13--the following census blocks:

RETRIEVED FROM DEMOCRACYDOCKET.COM

1003, 1004, 1005, 1006, 1007, 2000, 2001, 2002, 2003, 2004, 2005, 2006, 2007

1372.02--the following census blocks:

1000, 1001, 2001, 2002, 2003, 2005, 3000, 3001, 3002, 3003, 3004, 3005, 3006, 3007, 3008, 3009, 3010, 3011, 3012

8001.01--the following census blocks:

1001, 1002, 1003, 1004, 1005, 1006, 1007, 1008, 1009, 1017, 1018, 1019, 1020, 1021, 1022, 1023, 2000, 2001, 2002, 2003, 2004, 2005, 2006, 2007, 2008, 2010, 2011, 2012, 2013, 2014, 2015, 2016, 2017, 2021, 2023, 2024

8001.03--the following census blocks:

1012, 1013, 1019

8001.04--the following census blocks:

1037, 1038, 1074

8002.02--the following census blocks:

2000, 2001, 2002, 2003, 2004, 2005, 2006, 2007, 3000, 3001, 3002, 3003, 3004, 3005, 3006, 3007, 3008, 3009, 3010, 3011, 3012, 3013, 3014, 3015, 3016, 3017, 3018, 3019, 3020

8003.35--the following census blocks:

1000, 1001, 1002, 1003, 1004, 1005, 1006, 1007, 1008, 1009, 1010, 1011, 1012, 1013, 2000, 2001, 2002, 2003, 2004, 2005, 2006, 2007, 2008, 2009, 2010, 2011, 2012, 2013, 2014, 2015, 2016, 2017, 2018, 2019, 2020, 2021, 2022, 2023, 2024, 2025, 2026, 3000, 3001, 3002, 3003, 3004, 3005, 3006, 3007, 3008

8003.36--the following census blocks:

1000, 1001, 1002, 1003, 1004, 1005, 1006, 1007, 1008, 1009, 1010, 1011, 1012, 1013, 1014, 1015, 1016, 1017, 1018, 1019, 1020, 1021, 2002

9009.01--the following census blocks:

2000, 2001, 2002, 2003, 2004, 2005, 2006, 2007, 2008, 2009, 2010, 2011, 2012, 2013, 2014, 2015, 2016, 2017, 2018, 2019, 2020, 2021, 2022, 2023, 2024, 2025, 2026, 2027, 2028, 2029, 2030, 2031, 2032, 2033, 2034, 2035, 2036, 2037, 2038, 2039, 2040, 2041, 2042, 2043, 2044, 2045, 2046, 2047, 2048, 2049, 2050, 2051, 2052, 2053, 2054, 2055, 2056, 2057, 2058, 2059, 2060, 2061, 2062, 2063, 2064, 2065, 2066, 2067, 2068, 2069, 2070, 2071, 2072, 2073, 2074, 2075, 2076, 2077, 2078, 2079, 2080, 2081, 2082, 2083, 2084, 2085, 2086, 2087, 2088, 2089, 2090, 2091, 2092, 2093, 2094, 2095, 2096, 2097, 2098, 2099, 2100, 2101, 2102, 2103, 2104, 2105, 2106, 2107, 2108, 2109,

RETRIEVED FROM DEMOCRACYDOCKET.COM

2110, 2111, 2112, 2113, 2114, 2115, 2116, 2117, 2118, 2119, 2120, 2121, 2122, 2123, 2124, 2125, 2126, 2127

9009.02--the following census blocks:

1000, 1001, 1002, 1003, 1004, 1005, 1006, 1007, 1008, 1009, 1010, 1011, 1012, 1013, 1014, 1015, 1016, 1017, 1018, 1019, 1020, 1021, 1022, 1023, 1024, 1025, 1026, 1027, 1028, 1029, 1030, 1031, 1032, 1033, 1034, 1035, 1036, 1037, 1038, 1039, 1040, 1041, 1042, 1043, 1044, 1045, 1046, 1047, 1048, 1049, 1050, 1051, 1052, 1053, 1054, 1055, 1056, 1057, 1058, 1059, 1060, 1061, 1062, 1063, 1064, 1065, 1066, 1067, 1068, 1069, 1070, 1071, 1072, 1073, 1074, 1075, 1076, 1077, 1078, 1079, 1080, 1081, 1082, 1083, 1084, 1085, 1086, 1087, 1088, 1089, 1090, 1091, 1092, 1093, 1094, 1095, 1096, 1097, 1098, 1099, 1100, 1101, 1102, 1103, 1104, 1105, 1106, 1107, 1108, 1109, 1110, 1111, 1112, 1113, 1114, 1115, 1116, 1117, 1118, 1119, 1120, 1121, 1122, 1123, 1124, 1125, 1126, 1127, 1128, 1129, 1130, 1131, 1132, 1133, 1134, 1135, 1136, 1137, 1138, 1139, 1140, 1141, 1142, 1143, 1144, 1145, 1146, 1147, 1148, 1149, 1150, 1151, 1152, 1153, 1154, 1155, 1156, 1157, 1158, 1159, 1160, 1161, 1162, 1163, 1164, 1165, 1166, 1167, 1168, 1169, 1170, 1171, 1172, 1173, 1174, 1175, 1176, 1177, 1178, 1179, 1180, 1181, 1182, 1183, 1184, 1185, 1186, 2026, 2027, 2028, 2029, 2030, 2031, 2037, 2040, 2048, 2049, 2050, 2051, 2052, 2053, 2054, 2055, 2056, 2057, 2065, 2066, 2067, 2068, 2105, 2106, 2107

9010.13--the following census blocks:

2014, 2015

9011.01--the following census blocks:

1000, 1001, 1002, 1003, 1004, 1005, 1006, 1007, 1008, 1009, 1010, 1011, 1012, 1013, 1014, 1015, 1016, 1017, 1018, 1019, 1020, 1021, 1022, 1023, 1024, 1025, 1026, 2006, 2007, 2008, 2009, 2010, 2011, 2012, 2013, 2014, 2015, 2016, 2017, 2018, 2019, 2020, 2021, 2022, 2023, 2024, 2025, 2026, 2027, 2028, 2029, 2030, 2031, 2032, 2033, 2034

9011.02--the following census blocks:

1000, 1001, 1002, 1003, 1004, 1005, 1006, 1007, 1008, 1009, 1010, 1011, 1012, 1013, 1014, 1015, 1016, 1017, 2000, 2001, 2002, 2003, 2004, 2005, 2006, 2007, 2008, 2009, 2010, 2011, 2012, 2013, 3001, 3002, 3007, 3009, 3010, 3011, 3012, 3013,

RETRIEVED FROM DEMOCRACYDOCKET.COM

3014, 3016, 3018, 3019, 3020, 3021, 3022, 3023, 3024, 3027, 3028, 3029, 3030, 3031, 3032, 3033

9012.17--the following census blocks:

1000, 1001, 1002, 1003, 1004, 1005, 1006, 1007, 1008, 1009, 1012, 1013, 1018, 1020, 1021

9102.11--the following census blocks:

1000, 1001, 1002, 1004, 1005, 1006, 1007, 1008, 1009, 1010, 1011, 1012, 1013, 1014, 1015, 1016, 1017, 1018, 1019, 1020, 1021, 1022

9102.12--the following census blocks:

1000, 1001, 1002, 1003, 1004, 1005, 1006, 1007, 1008, 1009, 1010, 1011, 1012, 1013, 1014, 1015, 1016, 1017, 1018, 1019, 1020, 1021, 1022, 1023, 1024, 1025, 1026, 1027, 1028, 1029, 1030, 1031, 1032, 1033, 2002, 2003, 2004, 2006, 2007, 2008, 2009, 2010, 2011, 2012, 2013, 2014, 2015, 2016, 2017, 2018, 2019, 2021, 2022, 2023, 2024

9103.01--the following census blocks:

2000, 2001, 2002, 2003, 2004, 2005, 2006, 2007, 2008, 2009, 2010, 2011, 2012, 2013, 2014, 2015, 2016, 2017, 2018, 2019, 2020, 2021, 2022, 2023, 2024, 2025, 2026, 2027

9201.02--the following census blocks:

1011, 1012, 1013, 1014, 1015, 1016, 1017, 1028, 1029, 1030, 1031, 1032, 2000, 2001, 2002, 2003, 2004, 2005, 2006, 2007, 2008, 2009, 2010, 2011, 2012, 2013, 2014, 2015, 2016, 2017, 2018, 2019, 2020, 2021, 2022, 2023, 2024, 2025, 2026, 2027, 2028, 2029, 2030, 2031, 2032, 2033, 2034, 2035, 2036, 2037, 2038, 2039, 2040, 2041, 2042, 3000, 3001, 3002, 3003, 3004, 3005, 3006, 3007, 3008, 3009, 3010, 3011, 3012, 3013, 3014, 3015, 3016, 3017, 3018, 3019, 3020, 3021, 3022, 3023, 3024, 3025, 3026, 3027, 3028, 3029, 3030, 3031, 3032, 3033, 3034, 3035, 3036, 3037, 3038, 3039, 3040, 3041, 3042, 3043, 3044, 3045, 3046, 3047, 3048, 3049, 3050, 3051, 3052, 3053, 3054, 3055, 3056, 3057, 3058, 3059, 3060, 3061, 3062, 3063, 3064, 3066, 3067, 3068, 3069, 3070, 3074, 3075, 3103, 3104, 3105, 3106, 3134, 3138, 3146, 3147, 3148, 3149, 3150, 3151, 3152, 3198, 3205, 3206, 3208, 3209, 3210, 3211, 3212, 3213, 3214, 3215, 3216, 3217, 3218, 3219, 3220, 3221, 3222, 3223, 3224, 3225, 3226, 3230, 3231, 3232, 3233, 3234, 3235, 3236, 3238, 3239, 3242, 3252

9201.06--the following census blocks:

REVIEW OF PROPOSED DOCKET.COM

1000, 1001, 1002, 1003, 1004, 1005, 1006, 1007, 1008, 1009, 1010, 1011, 1012, 1013, 1014, 1015, 1016, 1017, 1018, 1019, 1020, 1021, 1022, 1023, 1024, 1025, 1026, 1027, 1028, 1029, 1030, 1031, 1032, 1033, 1034, 1035, 1036, 1037, 1038, 1039, 1040, 1041, 1042, 1043, 1044, 1045, 1046, 1047, 1048, 1049, 1050, 1051, 1052, 1053, 1054, 1055, 1056, 1057, 1058, 1059, 1060, 1061, 1062, 1063, 1064, 1065, 1066, 1067, 1068, 1069, 1070, 1071, 1072, 1073, 1074, 1075, 1076, 1077, 1078, 1079, 1080, 1081, 1082, 1083, 1084, 1085, 1086, 1087, 1088, 1089, 1090, 1091, 1092, 1093, 1094, 1096

VENTURA

Whole Tracts in Ventura County

0003.02, 0003.03, 0003.04, 0004.00, 0005.00, 0006.00, 0007.01, 0007.02, 0008.00, 0029.01, 0029.05, 0030.10, 0030.11, 0030.13, 0031.01, 0031.02, 0032.01, 0033.01, 0033.02, 0036.08, 0036.13, 0036.14, 0036.15, 0036.16, 0036.17, 0037.00, 0038.01, 0038.02, 0039.01, 0039.02, 0040.00, 0041.01, 0042.00, 0043.04, 0043.05, 0044.00, 0045.03, 0045.04, 0045.05, 0045.07, 0045.08, 0046.00, 0047.04, 0047.10, 0047.11, 0047.15, 0047.16, 0047.17, 0049.01, 0049.02, 0050.02, 0050.04, 0050.05, 0050.06, 0052.02, 0052.03, 0052.04, 0052.05, 0053.04, 0053.05, 0053.06, 0053.07, 0053.08, 0054.01, 0054.03, 0054.04, 0055.02, 0055.03, 0055.04, 0056.01, 0056.02, 0057.00, 0058.01, 0058.03, 0058.04, 0059.01, 0059.06, 0059.07, 0059.08, 0059.09, 0059.10, 0059.11, 0060.00, 0061.01, 0061.02, 0062.00, 0063.01, 0063.02, 0064.00, 0065.00, 0066.00, 0067.00, 0068.00, 0069.00, 0070.00, 0071.00, 0072.01, 0072.02, 0074.02, 0074.03, 0074.06, 0075.08, 0075.10, 0076.07, 0076.09, 0076.10, 0076.11, 0076.12, 0076.13, 0086.01, 0086.02, 0087.00, 0088.00, 0089.00, 0091.00, 0092.00, 0093.00, 0097.00

Partial Tracts in Ventura County

0009.01--the following census blocks:

1000, 1001, 1002, 1003, 1004, 1005, 1006, 1007, 1008, 1009, 1021, 1026, 1028, 1036, 1040, 2000, 2001, 2002, 2003

0009.02--the following census blocks:

1000, 1001, 1002, 1003, 1004, 1005, 1024, 2000, 2001, 2002, 2003, 2004, 2005, 2006, 2025, 2026, 2027

0009.03--the following census blocks:

1000, 1001, 1002, 1003, 1004, 1005, 1006, 1007, 1008, 1009, 1010, 1011, 1012, 1013, 1014, 1015, 1016, 1017, 1018, 1019, 1020, 1021, 1022, 1023, 1024, 1025, 1026, 1029, 1030, 2000,

RECEIVED FROM LEGINFO.LEGISLATURE.CA.GOV/POCKET.COM

2001, 2002, 2003, 2004, 2005, 2006, 2007, 2008, 2009, 2010, 2011, 2012, 2013, 2015, 2016, 2017, 2018, 2019, 2020, 2021, 2022, 2023, 2024, 2025, 2026, 2027, 2028, 2029, 2030, 2031, 2032, 2033, 2034, 2035, 2036, 2037, 2038, 2039, 2040, 2041, 2042, 2043, 2044, 2045, 2046, 2047, 2048, 2049, 2050, 2051, 2052, 2053, 2054, 2057, 3000, 3001, 3012, 3013

0010.02--the following census blocks:

1000, 1001, 1002, 1003, 1004, 1005, 1010, 2000, 2002, 2004, 3000, 3001, 3002, 3003, 3004, 3005, 3006, 3007, 3008, 3012, 3013, 3014, 3015, 3016, 3017, 4000, 4001, 4002, 4003, 4004, 4005, 4006, 4007, 4008, 4009, 4010, 4011, 4012, 4013, 4014, 4015, 4016, 4017, 4018, 4019, 4020

0012.01--the following census blocks:

1000, 1001, 1002, 1003, 1004, 3015

0012.04--the following census blocks:

1000, 1001, 1002, 1003, 1004, 1005, 1006, 1007, 1008, 1009, 1010, 1011, 1012, 1013, 1014, 1015, 1016, 1017, 1018, 1019, 1020, 1021, 1022, 1023, 1029, 1030, 1034, 1036, 1037, 1040, 1041, 1042, 1043, 1044, 1045, 1046

0013.02--the following census blocks:

1000, 1029, 1030, 1031, 1032, 1033

0013.03--the following census blocks:

1013, 1019, 1023

0014.02--the following census blocks:

1019, 1020, 1021, 1022, 1023, 1024, 1026, 1030, 1031, 1032, 1033

0015.06--the following census blocks:

2006, 3013

0020.00--the following census blocks:

1000, 3000

0022.00--the following census blocks:

2000, 4000

0023.02--the following census blocks:

2000, 2001, 2003

0025.00--the following census blocks:

3009, 3010, 3011

0028.00--the following census blocks:

1033, 1035, 1040, 1042, 1043, 1050, 1051, 1068, 1069, 1070, 1071, 1076, 1077, 1079, 1080

0036.18--the following census blocks:

RETRIEVED FROM DEMOCRACYDOCKET.COM

2000, 2001, 2002, 2003, 2004, 2005, 2006, 2007, 2008, 2009, 2010, 3000, 3001, 3002, 3003, 3004, 3005, 3006, 3007, 3008, 3009, 3010, 3011, 3012, 3013, 3014, 3015, 3016, 3017, 3018, 3019, 3020, 3021, 3022, 3023, 3024, 3025, 3026, 3027, 3028, 3029, 3030, 3031, 3032, 3033, 3034, 3035

0073.00--the following census blocks:

1000, 1001, 1002, 1003, 1004, 1005, 1006, 1007, 1008, 1009, 1010, 1011, 1012, 1013, 1014, 1015, 1016, 1017, 1018, 1019, 1020, 1021, 1022, 1023, 1024, 1025, 1026, 1027, 1028, 1029, 1030, 1031, 1032, 1033, 1034, 1035, 1036, 1037, 1038, 1039, 1040, 1041, 1042, 1043, 1044, 1045, 1046, 1047, 1048, 1049, 1050, 1051, 1052, 1053, 1054, 1055, 1056, 1057, 1058, 1059, 1060, 1061, 1062, 1063, 1064, 1065, 1066, 1067, 1068, 1069, 1070, 1071, 1072, 1073, 1074, 1075, 1076, 1077, 1078, 1079, 1080, 1081, 1082, 1083, 1084, 1085, 1086, 1087, 1088, 1089, 1090, 1091, 1092, 1093, 1094, 1096, 1097, 1098, 1099

0074.05--the following census blocks:

1000, 1001, 1002, 1003, 1004, 1005, 1006, 1007, 1008, 1009, 1010, 1011, 1012, 1013, 1014, 1015, 1016, 2000, 2001, 2002, 2003, 2004, 2007, 2008, 2009, 2010, 2011, 2012, 2013, 2014, 2015, 2016, 3000, 3001, 3002, 3003, 3004, 3005, 3006, 4000, 4001, 4002, 4003, 4004, 4005, 4006, 4007, 4008, 4009, 4010, 4011, 4012, 4013, 4014, 4015

0075.06--the following census blocks:

1010

0075.07--the following census blocks:

1006

0075.09--the following census blocks:

1001, 1002, 1003, 1004, 1005, 1006, 1007, 1008, 1009, 1010, 1011, 1012, 2000, 2001, 2002, 2003, 2004, 2005, 2006, 2007, 2008, 2009, 2010, 2011

0075.11--the following census blocks:

1002, 1003, 1008, 1010, 1011, 1012, 1014, 1015, 1016, 1017, 1018, 1019, 1020, 1021, 1022, 1023, 1024, 1025, 1026, 1027, 1028, 1029

0075.15--the following census blocks:

1013, 1014, 1015, 1016, 1017, 1018, 1019, 1020

0075.16--the following census blocks:

2015, 2016, 2017

0076.14--the following census blocks:

RECEIVED FROM DEMOCRACYDOCKET.COM

1000, 1001, 1002, 1003, 1004, 1005, 1006, 1007, 1008, 1009, 1010, 1011, 1012, 1013, 1014, 1015, 1016, 1017, 1018, 1019, 1020, 1021, 1022, 1023, 1024, 1025, 1026, 1027, 1028, 1029, 1030, 1031, 1032, 1033, 1034, 1035, 1036, 1037, 1038, 1039, 1040, 1041, 1042, 1043, 1044, 1045, 1046, 1047, 1048, 1049, 1050, 1051, 1052, 1053, 1054, 1055, 1056, 2000, 2001, 2002, 2003, 2004, 2005, 2006, 2007, 2008, 2009, 2010, 2013, 2014, 2016, 2017, 2018, 2019, 2020, 2021, 2022, 2023, 3000, 3001, 3002, 3003, 3004, 3005, 3006, 4000, 4001, 4002, 4003, 4004, 4005, 4006, 4007, 4008, 4009, 4010, 4011, 4012, 4013, 4014, 4015, 4016, 4017, 4018, 4019, 4020, 4021, 4022, 4023, 4024, 4025, 4026

0077.00--the following census blocks:

1014, 1016, 1017, 1018, 1019, 1020, 1021, 1037, 1038, 1039, 1040, 1041, 1042, 1043, 1044, 1058, 1068

0084.02--the following census blocks:

1000, 1001, 1003, 1004, 1005, 1007, 1008, 2000

0085.02--the following census blocks:

2000, 2001, 2002, 2011, 2012, 2013, 2014, 2017, 2018, 2019

0096.00--the following census blocks:

2000, 2001, 2002, 2003

9901.00--the following census blocks:

0004, 0005, 0006, 0007, 0008, 0009, 0010

21427. Congressional District 27 consists of the following:

Partial Counties in Congressional District 27

LOS ANGELES

Whole Tracts in Los Angeles County

1066.03, 1066.41, 1066.42, 1066.45, 1066.46, 1092.00, 1093.00, 1097.00, 1098.00, 1111.00, 1114.01, 1114.02, 1153.02, 1154.01, 1154.03, 1154.04, 1173.02, 1311.00, 1312.00, 1313.00, 1314.00, 1318.02, 1319.00, 1320.01, 1320.02, 1321.01, 1323.02, 9003.01, 9005.01, 9005.04, 9005.05, 9005.06, 9005.08, 9005.09, 9005.10, 9006.02, 9006.06, 9006.07, 9006.08, 9006.09, 9006.10, 9006.11, 9007.01, 9007.03, 9007.04, 9007.05, 9008.04, 9008.05, 9008.06, 9008.07, 9008.08, 9010.03, 9010.07, 9010.08, 9010.09, 9010.10, 9010.11, 9010.12, 9010.14, 9012.14, 9012.18, 9102.10, 9102.14, 9102.15, 9102.16, 9102.17, 9102.18, 9103.02, 9104.01, 9104.04, 9104.05, 9105.01, 9105.02, 9105.04, 9105.05, 9106.01, 9106.02, 9106.05, 9106.06, 9106.07, 9106.08, 9107.06, 9107.07, 9107.12, 9107.13, 9107.14, 9107.15, 9107.16, 9107.17, 9107.18, 9107.19,

RECEIVED FROM DEMOCRACYDOCKET.COM

9107.20, 9107.21, 9108.07, 9200.13, 9200.15, 9200.16, 9200.17, 9200.18, 9200.20, 9200.28, 9200.29, 9200.30, 9200.31, 9200.34, 9200.35, 9200.38, 9200.39, 9200.40, 9200.41, 9200.42, 9200.44, 9200.45, 9200.46, 9200.47, 9200.48, 9200.49, 9200.50, 9201.09, 9201.10, 9201.11, 9201.12, 9201.14, 9201.15, 9201.20, 9201.21, 9202.00, 9203.12, 9203.13, 9203.14, 9203.22, 9203.26, 9203.28, 9203.29, 9203.30, 9203.31, 9203.32, 9203.34, 9203.38, 9203.39, 9203.40, 9203.41, 9203.42, 9203.43, 9800.04, 9800.22

Partial Tracts in Los Angeles County

1066.43--the following census blocks:

1000, 1001, 1002, 1004, 1005, 1009, 1011, 1013

1112.01--the following census blocks:

1000, 1001, 1002, 1003, 1004, 1005, 1006, 1007, 1008, 1009, 1010, 1011, 1012, 2000, 2001, 2004, 2005, 2006, 2007, 2010, 2011

1112.02--the following census blocks:

1011, 3000, 3001, 3002, 3003, 3004, 3005, 3006, 3007, 3008, 3009, 3010, 3011, 3012, 3013, 3014, 3015, 3016, 3017, 3018, 3019, 3020

1113.02--the following census blocks:

1000, 1001, 1002, 1003, 1004, 1005, 1006, 1007, 1008, 1009, 1010, 1011, 1012, 1013

1113.03--the following census blocks:

1000, 1001, 1002, 1003, 1004, 1005, 1006, 1007, 1008, 1009, 1010, 1011, 1012, 1013, 1014, 1015, 1016, 1017, 1018, 1019

1151.01--the following census blocks:

1000, 1001, 1002, 1013, 1014, 1015, 1016, 1017, 1018, 1019, 2000, 2001, 2002, 2003, 2004, 2005, 2006, 2007, 2008, 2009, 2010, 2011, 2012, 2013, 2014, 2015, 2016, 2017, 2018, 2019, 2020, 3000, 3001, 3002, 3003, 3004, 3005, 3006, 3007, 3008, 3009, 3010, 3011, 3012, 3013, 3014, 3015, 3016, 3017

1151.04--the following census blocks:

1003, 1004, 1005, 1006, 1007, 1008, 1009, 1010, 1011, 1012, 1013

1152.02--the following census blocks:

2000, 2001, 2002, 2003, 2004, 2005, 2006, 2007, 2008, 2009, 2010, 2011, 2012, 2013, 2014, 2015, 2016, 2017, 3000, 3001, 3002, 3003, 3004, 3005, 3006, 3007, 3008, 3009, 3010, 3011, 3012, 3013, 3014, 3015, 3016, 3017, 3018, 3019

1153.01--the following census blocks:

RECEIVED FROM DEMOCRACYDOCKET.COM

4000, 4001, 4002, 4003, 4004, 4005, 4006, 4007
1173.01--the following census blocks:
1000, 1001, 1002, 1003, 1004, 1005, 1006, 1007, 1008
1310.21--the following census blocks:
1000, 1001, 2000, 2001, 2002
1310.22--the following census blocks:
1000, 1001, 1002, 2005
1310.23--the following census blocks:
1000, 1001, 1002, 1014, 1015
1318.01--the following census blocks:
1000, 1001, 1002, 1003, 1004, 1005, 1012, 1013, 1014, 1015
1321.02--the following census blocks:
2000, 2001, 2002, 2003, 2004, 2005, 2006, 2007, 2008, 2009, 2010, 2011, 2012, 2013, 2014, 2015, 3000, 3001, 3002, 3003, 3004, 3005, 3006, 3007, 3008, 3009, 3010
1323.01--the following census blocks:
1000, 1001, 1002, 1003, 1004, 1005, 1006, 1007, 1008, 1009, 2000, 2004, 2005, 2006, 2007, 2008, 2009, 2010
1327.00--the following census blocks:
1000, 1001, 1002, 1003, 1004, 1005, 2000, 2001, 2002, 2003, 2004, 2005, 2006, 2007, 2008, 3000, 3001, 3002, 3003, 3004, 3005, 3006, 3007, 3008, 3009, 3010, 3011, 3012, 3013, 3014, 3015, 3016
1329.00--the following census blocks:
2000
9009.01--the following census blocks:
1000, 1001, 1002, 1003, 1004, 1005, 1006, 1007, 1008, 1009, 1010, 1011, 1012, 1013, 1014, 1015, 1016, 1017, 1018, 1019, 1020, 1021, 1022, 1023, 1024, 1025, 1026, 1027, 1028, 1029, 1030, 1031, 1032, 1033, 1034, 1035, 1036, 1037, 1038, 1039, 1040, 1041, 1042, 1043, 1044, 1045, 1046, 1047, 1048, 1049, 1050, 1051, 1052, 1053, 1054, 1055, 1056, 1057, 1058, 1059, 1060, 1061, 1062, 1063, 1064, 1065, 1066, 1067, 1068, 1069, 1070, 1071, 1072, 1073, 1074, 1075, 1076, 1077, 1078, 1079, 1080, 1081, 1082, 1083, 1084, 1085, 1086, 1087, 1088, 1089, 1090, 1091, 1092, 1093, 1094, 1095, 1096, 1097, 1098, 1099, 1100, 1101, 1102, 1103, 1104, 1105, 1106, 1107, 1108, 1109, 1110, 1111, 1112, 1113, 1114, 1115, 1116
9009.02--the following census blocks:

RETRIEVED FROM DEMOCRACYDOCKET.COM

2000, 2001, 2002, 2003, 2004, 2005, 2006, 2007, 2008, 2009, 2010, 2011, 2012, 2013, 2014, 2015, 2016, 2017, 2018, 2019, 2020, 2021, 2022, 2023, 2024, 2025, 2032, 2033, 2034, 2035, 2036, 2038, 2039, 2041, 2042, 2043, 2044, 2045, 2046, 2047, 2058, 2059, 2060, 2061, 2062, 2063, 2064, 2069, 2070, 2071, 2072, 2073, 2074, 2075, 2076, 2077, 2078, 2079, 2080, 2081, 2082, 2083, 2084, 2085, 2086, 2087, 2088, 2089, 2090, 2091, 2092, 2093, 2094, 2095, 2096, 2097, 2098, 2099, 2100, 2101, 2102, 2103, 2104, 2108, 2109

9010.13--the following census blocks:

1000, 1001, 1002, 1003, 1004, 1005, 1006, 1007, 1008, 1009, 1010, 1011, 1012, 1013, 1014, 2000, 2001, 2002, 2003, 2004, 2005, 2006, 2007, 2008, 2009, 2010, 2011, 2012, 2013

9011.01--the following census blocks:

2000, 2001, 2002, 2003, 2004, 2005

9011.02--the following census blocks:

1018, 3000, 3003, 3004, 3005, 3006, 3008, 3015, 3017, 3025, 3026

9012.17--the following census blocks:

1010, 1011, 1014, 1015, 1016, 1017, 1019, 1022, 1023, 1024, 1025, 1026, 1027, 1028, 1029, 1030, 1031, 1032, 1033, 1034, 1035, 1036, 1037, 1038, 1039, 1040, 1041, 1042, 1043

9013.00--the following census blocks:

1000, 1001, 1002, 1003, 1004, 1005, 1006, 1007, 1008, 1009, 1010, 1011, 1012, 1013, 1014, 1015, 1016, 1017, 1018, 1019, 1020, 1021, 1022, 1023, 1024, 1025, 1026, 1027, 1028, 1029, 1030, 1031, 1032, 1033, 1034, 1035, 1036, 1037, 1038, 1039, 1040, 1041, 1042, 1043, 1044, 1045, 1046, 1047, 1048, 1049, 1050, 1051, 1052, 1053, 1054, 1055, 1056, 1057, 1058, 1059, 1060, 1061, 1062, 1063, 1064, 1065, 1066, 1067, 1068, 1069, 1070, 1071, 1072, 1073, 1074, 1075, 1076, 1077, 1078, 1079, 1080, 1081, 1082, 1083, 1084, 1085, 1086, 1087, 1088, 1089, 1090, 1091, 1092, 1093, 1094, 1095, 1096, 1097, 1098, 1099, 1100, 1101, 1102, 1103, 1104, 1105, 1106, 1107, 1108, 1109, 1110, 1111, 1112, 1113, 1114, 1115, 1116, 1117, 1118, 1119, 1120, 1121, 1122, 1123, 1124, 1125, 1126, 1127, 1128, 1129, 1130, 1131, 1132, 1133, 1134, 1135, 1136, 1137, 1138, 1139, 1140, 1141, 1142, 1143, 1144, 1145, 1146, 1147, 1148, 1149, 1150, 1151, 1152, 1153, 1154, 1155, 1156, 1157, 1158, 1159, 1160, 1161, 1162, 1163, 1164, 1165, 1166, 1167, 1168, 1169,

RESCIEVED FROM DEMOCRACYDOCKET.COM

1170, 1171, 1172, 1173, 1174, 1175, 1176, 1177, 1178, 1179, 1180, 1181, 1182, 1183, 1184, 1185, 1186, 1187, 1188, 1189, 1190, 1191, 1192, 1193, 1194, 1195, 1196, 1197, 1198, 1199, 1200, 1201, 1202, 1203, 1204, 1205, 1206, 1207, 1208, 1209, 1210, 1211, 1212, 1213, 1214, 1215, 1216, 1217, 1218, 1219, 1220, 1221, 1222, 1223, 1224, 1225, 1226, 1227, 1228, 1229, 1230, 1231, 1232, 1233, 1234, 1235, 1236, 1237, 1238, 1239, 1240, 1241, 1242, 1243, 1244, 1245, 1246, 1247, 1248, 1249, 1250, 1251, 1252, 1253, 1254, 1255, 1256, 1257, 1258, 1259, 1260, 1261, 1262, 1263, 1264, 1265, 1266, 1267, 1268, 1269, 1270, 1271, 1272, 1273, 1274, 1275, 1276, 1277, 1278, 1279, 1280, 1281, 1282, 1283, 1284, 1285, 1286, 1287, 1288, 1289, 1290, 1291, 1292, 1293, 1294, 1297, 1298, 1299, 1300, 1301, 1302, 1303, 1304, 1305, 1306, 1307, 1308, 1309, 1310, 1311, 1312, 1313, 1314, 1315, 1316, 1317, 1318, 1319, 1320, 1321, 1322, 1323, 1324, 1325, 1326, 1327, 1328, 1329, 1330, 1331, 1332, 1333, 1334, 1335, 1336, 1337, 1338, 1339, 1340, 1343

9100.02--the following census blocks:

1004, 1005, 1006, 1007, 1008, 1009, 1010, 1011, 1012, 1013, 1014, 1015, 1016, 1017, 1018, 1019, 1020, 1021, 1022, 1023, 1024, 1025, 1026, 1027, 1028, 1029, 1030, 1031, 1032, 1033, 1034, 1035, 1036, 1037, 1038, 1039, 1040, 1041, 1042, 1043, 1044, 1045, 1046, 1047, 1048, 1049, 1050, 1051, 1052, 1053, 1054, 1055, 1056, 1057, 1058, 1059, 1060, 1061, 1062, 1063, 1064, 1065, 1066, 1067, 1068, 1069, 1070, 1071, 1072, 1073, 1074, 1075, 1076, 1077, 1078, 1079, 1080, 1081, 1082, 1083, 1084, 1085, 1086, 1087, 1088, 1089, 1090, 1091, 1092, 1093, 1094, 1095, 1096, 1097, 1098, 1099, 1100, 1101, 1102, 1103, 1104, 1105, 1106, 1107, 1108, 1109, 1110, 1111, 1112, 1113, 1114, 1115, 1116, 1117, 1118, 1119, 1120, 1121, 1122, 1123, 1124, 1125, 1126, 1127, 1128, 1129, 1130, 1131, 1132, 1133, 1134, 1135, 1136, 1137, 1138, 1139, 1140, 1141, 1142, 1143, 1144, 1145, 1146, 1147, 1148, 1149, 1150, 1166, 1167, 1168, 1169, 1170, 1175, 1176, 1177, 1178, 1179, 1180, 1181, 1182, 1183, 1184, 1185, 1186, 1187, 1188, 1189, 1190, 1191, 1192, 1193, 1194, 1195, 1196, 1198, 1199, 1200, 1201, 1202, 1203, 1204, 2000, 2001, 2002, 2003, 2004, 2005, 2006, 2007, 2008, 2009, 2010, 2011, 2012, 2013, 2014, 2015, 2016, 2017, 2018, 2019, 2020, 2021, 2022, 2023, 2024, 2025, 2026, 2027, 2028, 2029, 2030, 2031, 2032, 2033, 2034, 2035, 2036, 2037, 2038,

REVIEW FROM DEMOCRACYDOCKET.COM

2039, 3000, 3001, 3002, 3003, 3004, 3005, 3006, 3007, 3008, 3009, 3010, 3011, 3012, 3013, 3014, 3015, 3016, 3017, 3018, 3019, 3020, 3021, 3022, 3023, 3024, 3025, 3026, 3027, 3028, 3029, 3030

9102.11--the following census blocks:

1003

9102.12--the following census blocks:

1034, 1035, 1036, 1037, 1038, 1039, 1040, 1041, 1042, 1043, 1044, 1045, 1046, 1047, 1048, 1049, 1050, 1051, 1052, 1053, 2000, 2001, 2005, 2020, 2025, 2026, 2027, 2028, 2029, 2030, 2031, 2032, 2033, 2034, 2035, 2036, 2037, 2038, 2039, 2040, 2041, 2042, 2043, 2044, 2045, 2046, 2047, 2048, 2049

9102.13--the following census blocks:

1000, 1001, 1002, 1003, 1004, 1005, 1006, 1007, 1008, 1009, 1010, 1011, 1012, 1013, 1014, 1015, 1016, 1017, 1018, 1019, 1020, 1021, 1022, 1023, 1024, 1025, 1026, 1027, 1028, 1029, 1030, 1031, 1032, 1033, 1034, 1035, 1036, 1037, 1039, 1040, 1041, 1042, 1043, 1044, 1045, 1046, 1047, 1048, 1049, 1050, 1052, 1053, 1054, 1055, 1056, 1057, 1058, 1059, 1060, 1061, 1062, 1063, 1064, 1065, 1066

9103.01--the following census blocks:

1000, 1001, 1002, 1003, 1004, 1005, 1006, 1007, 1008, 1009, 1010, 1011, 1012

9107.09--the following census blocks:

1000, 1001, 1002, 1003, 1004, 1005, 1006, 1007, 1008, 1009, 1010, 1011, 1012, 1013, 1014, 1015, 1016, 1017, 1018, 1019, 1020, 1021, 1022, 1023, 1024, 1025, 1026, 1027, 1028, 1029, 1030, 1031, 1032, 1033, 1034, 1035, 1036, 1038, 1039, 1040, 1041, 1042, 1043, 1044, 1045, 1046, 1047, 1048, 1049, 1050, 1051, 1052, 1053, 1054, 1055, 1056, 1057, 1058, 1059, 1060, 1061, 1062, 1063, 1064, 1065, 1066, 1067, 1068, 1069, 1070, 1071

9108.04--the following census blocks:

1000, 1001, 1002, 1092, 1093, 1094, 1132

9108.08--the following census blocks:

1001, 1002, 1003, 1005, 1006, 1007, 1013, 1014, 1015, 1016, 1017, 1018, 1019, 1020, 1021, 1022, 1023, 1024, 1025, 1026, 1027, 1028, 1029, 2000, 2001, 2002, 2003, 2004, 2005, 2006, 2007, 2008, 2009, 2010, 2011, 2012

9108.09--the following census blocks:

RETRIEVED FROM DEMOCRACYDOCKET.COM

1001, 1002, 1003, 1005

9108.14--the following census blocks:

2000, 2001, 2002, 2003, 2004, 2005, 2009, 2010, 2011, 2020, 2021, 2035, 2036, 2037, 2038, 2042, 2056, 2057, 2058, 2059, 2060, 2061, 2062, 2063, 2064, 2065, 2071, 2072, 2073, 2074, 2075, 2076, 2078, 2079, 2083

9108.15--the following census blocks:

2000, 2001, 2002, 2005, 2006, 2007, 2008, 3000, 3001, 3002, 3003, 3004, 3005, 3006, 3007, 3008, 3009, 3010, 3011, 3012, 3013, 3017, 3021, 3022, 3023, 3028, 3029, 3030, 3031, 3032, 3033, 3034, 3035, 3036, 3199

9110.01--the following census blocks:

1012, 1013, 1014, 1015, 1016, 1023, 1024, 1025, 1026, 1027, 1028, 1029, 1030, 1031, 1032, 1033, 1034, 1035, 1036, 1037, 1038, 1039, 1040, 1041, 1042, 1043, 1044, 1045, 1046, 1047, 1048, 1049, 1050, 1051, 1052, 1053, 1054, 1055, 1056, 1057, 1058, 1059, 1060, 1061, 1062, 1063, 1064, 1065, 1066, 1067, 1068, 1069, 1070, 1071, 1072, 1073, 1074, 1075, 1076, 1077, 1078, 1079, 1080, 1081, 1082, 1083, 1084, 1101, 1114, 1115, 1116, 1117, 1118, 1119, 1120, 1127, 1134, 1135, 1136, 1140, 1141, 1147, 3023, 3024, 3025, 3026, 3027, 3028, 3029, 3030, 3031, 3032, 3033, 3034, 3035, 3036, 3038, 3039, 3040, 3041, 3042, 3043, 3044, 3045, 3046, 3047, 3048, 3049, 3050, 3051, 3052, 3053, 3054, 3055, 3056, 3057, 3058, 3059, 3060, 3061, 3062, 3063, 3064, 3065, 3066, 3067, 3074, 3075, 3076, 3092, 3093, 3094, 3095, 3096, 3097, 3098, 3104, 3105, 3106, 3109, 3111, 3112, 3113, 3127, 3131, 3138, 3139

9111.00--the following census blocks:

1000, 1001, 1002, 1003, 1004, 1005, 1006, 1007, 1008, 1009, 1010, 1011, 1012, 1013, 1014, 1015, 1016, 1017, 1018, 1019, 1020, 1021, 1022, 1023, 1024, 1025, 1026, 1027, 1028, 1029, 1030, 1031, 1032, 1033, 1034, 1035, 1036, 1037, 1038, 1039, 1040, 1041, 1042, 1043, 1044, 1045, 1046, 1047, 1048, 1049, 1050, 1051, 1052, 1053, 1054, 1055, 1056, 1057, 1058, 1059, 1060, 1061, 1062, 1063, 1064, 1065, 1066, 1067, 1068, 1069, 1070, 1071, 1072, 1073, 1074, 1075, 1076, 1077, 1078, 1079, 1080, 1081, 1082, 1083, 1084, 1085, 1086, 1087, 1088, 1089, 1090, 1091, 1092, 1093, 1094, 1095, 1096, 1097, 1098, 1099, 1100, 1101, 1102, 1103, 1104, 1105, 1106, 1107, 1108, 1109, 1110, 1111, 1112, 1113, 1114, 1115, 1116, 1117, 1118, 1119,

RETRIEVED FROM DEMOCRACYDOCKET.COM

1120, 1121, 1122, 1123, 1124, 1125, 1126, 1127, 1128, 1129, 1130, 1131, 1132, 1133, 1134, 1135, 1136, 1137, 1138, 1139, 1140, 1141, 1142, 1143, 1144, 1145, 1146, 1147, 1148, 1149, 1150, 1151, 1152, 1153, 1154, 1155, 1156, 1157, 1158, 1159, 1160, 1161, 1162, 1163, 1164, 1165, 1166, 1167, 1168, 1169, 1170, 1171, 1172, 1173, 1174, 1175, 1176, 1177, 1178, 1179, 1180, 1181, 1182, 1183, 1184, 1185, 1186, 1187, 1188, 1189, 1190, 1191, 1192, 1193, 1194, 1195, 1196, 1197, 1198, 1199, 1200, 1201, 1202, 1203, 1204, 1205, 1206, 1207, 1208, 1209, 1210, 1211, 1212, 1213, 1214, 1215, 1216, 1217, 1218, 1219, 1220, 1221, 1222, 1223, 1224, 1225, 1226, 1227, 1228, 1229, 1230, 1231, 1232, 1233, 1234, 1235, 1236, 1237, 1238, 1239, 1240, 1241, 1242, 1243, 1244, 1245, 1246, 1247, 1248, 1249, 1250, 1251, 1252, 1253, 1254, 1255, 1256, 1257, 1258, 1259, 1260, 1261, 1262, 1263, 1264, 1265, 1266, 1267, 1268, 1269, 1270, 1271, 1272, 1273, 1274, 1275, 1276, 1277, 1278, 1279, 1280, 1281, 1282, 1285, 1286, 1287, 1294, 1295, 1302, 1303, 1304, 1305, 1306, 1307, 1308, 1309, 1310, 1311, 1312, 1313, 1314, 1315, 1316, 2000, 2001, 2002, 2003, 2004, 2005, 2006, 2007, 2008, 2009, 2010, 2011, 2012, 2013, 2014, 2015, 2016, 2017, 2018, 2019, 2020, 2021, 2022, 2023, 2024, 2025, 2026, 2027, 2028, 2029, 2030, 2031, 2032, 2033, 2034, 2035, 2036, 2037, 2038, 2039, 2040, 2041, 2042, 2043, 2044, 2045, 2046, 2047, 2048, 2049, 2050, 2051, 2052, 2053, 2054, 2055, 2056, 2057, 2058, 2059, 2060, 2061, 2062, 2063, 2064, 2065, 2066, 3000, 3001, 3002, 3003, 3004, 3005, 3006, 3007, 3008, 3009, 3010, 3011, 3012, 3013, 3014, 3015, 3016, 3017, 3018, 3019, 3020, 3021, 3022, 3023, 3024, 3025, 3026, 3027, 3028, 3029, 3030, 3031, 3032, 3033, 3034, 3035, 3036, 3037, 3038, 3039, 3040, 3041

9200.43--the following census blocks:

1000, 2000, 2001, 2002, 2003, 2004, 2005, 2006, 2007, 2008, 2009, 2010, 2011, 2012, 2013, 2014, 2015, 2016

9201.02--the following census blocks:

1000, 1001, 1002, 1003, 1004, 1005, 1006, 1007, 1008, 1009, 1010, 1018, 1019, 1020, 1021, 1022, 1023, 1024, 1025, 1026, 1027, 1033, 3065, 3071, 3072, 3073, 3076, 3077, 3078, 3079, 3080, 3081, 3082, 3083, 3084, 3085, 3086, 3087, 3088, 3089, 3090, 3091, 3092, 3093, 3094, 3095, 3096, 3097, 3098, 3099, 3100, 3101, 3102, 3107, 3108, 3109, 3110, 3111, 3112, 3113,

RECEIVED FROM DEMOCRACYDOCKET.COM

3114, 3115, 3116, 3117, 3118, 3119, 3120, 3121, 3122, 3123, 3124, 3125, 3126, 3127, 3128, 3129, 3130, 3131, 3132, 3133, 3135, 3136, 3137, 3139, 3140, 3141, 3142, 3143, 3144, 3145, 3153, 3154, 3155, 3156, 3157, 3158, 3159, 3160, 3161, 3162, 3163, 3164, 3165, 3166, 3167, 3168, 3169, 3170, 3171, 3172, 3173, 3174, 3175, 3176, 3177, 3178, 3179, 3180, 3181, 3182, 3183, 3184, 3185, 3186, 3187, 3188, 3189, 3190, 3191, 3192, 3193, 3194, 3195, 3196, 3197, 3199, 3200, 3201, 3202, 3203, 3204, 3207, 3227, 3228, 3229, 3237, 3240, 3241, 3243, 3244, 3245, 3246, 3247, 3248, 3249, 3250, 3251

9201.06--the following census blocks:

1095

9203.03--the following census blocks:

1000, 1001, 1002, 1003, 1004, 1006, 1007, 1008, 1009, 1010, 1011, 1012, 1013, 1014, 1015, 1016, 1017, 1018, 1019, 1020, 1028

9800.03--the following census blocks:

1006, 1015, 1016, 1017, 1018, 1019, 1020, 1027, 1028, 1029, 1030, 1031, 1032, 1033, 1034, 1035, 1036, 1041, 1042, 1043, 1044, 1045, 1046, 1047, 1048, 1049, 1050, 1051, 1052, 1053, 1054, 1055, 1056, 1057, 1058, 1059

9800.08--the following census blocks:

1007

21428. Congressional District 28 consists of the following:

Partial Counties in Congressional District 28

LOS ANGELES

Whole Tracts in Los Angeles County

3001.00, 3002.00, 3005.01, 4304.00, 4305.01, 4305.02, 4306.00, 4307.01, 4307.21, 4307.23, 4307.24, 4308.01, 4308.02, 4308.03, 4316.00, 4317.01, 4318.00, 4319.00, 4320.01, 4320.02, 4322.01, 4322.02, 4329.01, 4336.01, 4336.02, 4600.01, 4600.02, 4601.01, 4602.00, 4603.01, 4603.02, 4604.01, 4605.01, 4605.02, 4606.01, 4607.00, 4610.00, 4611.00, 4612.00, 4613.00, 4614.00, 4615.01, 4615.02, 4619.01, 4619.02, 4620.01, 4620.02, 4621.00, 4622.01, 4622.02, 4623.01, 4623.02, 4624.00, 4625.00, 4626.00, 4627.00, 4628.00, 4629.00, 4630.00, 4631.03, 4632.00, 4633.00, 4634.00, 4635.00, 4636.01, 4636.02, 4637.00, 4638.00, 4639.00, 4640.00, 4641.01, 4641.02, 4642.00, 4800.02, 4800.11, 4800.12, 4801.01, 4801.02, 4802.01, 4802.02, 4803.02, 4803.03, 4803.04, 4804.00, 4805.00, 4806.01, 4806.02, 4807.02, 4807.03, 4807.04, 4808.02,

RECEIVED FROM DEMOCRACYDOCKET.COM

4808.03, 4808.04, 4809.01, 4809.02, 4809.03, 4810.01, 4810.02, 4811.01, 4811.02, 4811.03, 4812.01, 4812.03, 4813.00, 4814.01, 4814.03, 4814.04, 4815.00, 4816.03, 4816.04, 4816.05, 4816.06, 4817.11, 4817.12, 4817.13, 4817.14, 4818.00, 4819.01, 4819.02, 4820.01, 4820.02, 4821.01, 4821.02, 4822.01, 4822.02, 4823.01, 4823.03, 4823.04, 4824.01, 4824.03, 4824.04, 4825.02, 4825.03, 4825.21, 4826.00, 4827.01, 4827.02, 4828.01

Partial Tracts in Los Angeles County

1831.01--the following census blocks:

2004, 2006

3005.03--the following census blocks:

1000, 1001, 1002, 1003, 1004, 1005, 1006, 1007, 1008, 1009, 1010, 1012, 1013, 1014, 1015, 1016, 1017, 2000, 2001, 2002, 2003, 2004, 2005, 2006, 2007, 2008, 2009, 2010, 2011, 2012, 2013, 3000, 3001, 3002, 3003, 3004, 3005, 3006, 3007, 3008, 3009

4002.05--the following census blocks:

1006, 1007, 1008, 1009, 1011, 1012, 1013, 1014, 1017, 1018, 1019, 1021, 1022, 1023, 1024, 1025, 1026, 1028, 1029, 1032, 1038, 1041, 1061

4002.09--the following census blocks:

2000, 2001, 2002, 2004, 2005, 2006, 2014, 2023, 2024, 2025, 2028, 2029, 2030, 2031

4004.04--the following census blocks:

2014, 2015, 2016, 2019, 2030, 2033

4005.01--the following census blocks:

1020, 1021, 1022

4016.01--the following census blocks:

2004, 2005

4313.00--the following census blocks:

2004, 2005, 3005, 3006, 3007, 3008

4314.00--the following census blocks:

1016, 2002

4315.01--the following census blocks:

1003, 1008, 1009, 1010, 2000, 2001, 2002, 2003, 2004, 2005, 2006, 2007, 3000, 3001, 3002, 3003, 3004, 3005, 3006, 3007, 3008, 3009, 3010

4315.02--the following census blocks:

1000, 1001, 1008, 2000, 2001, 2002, 4000, 4001, 4002

4321.01--the following census blocks:

RETRIEVED FROM DEMOCRACYDOCKET.COM

1000, 1001, 1002, 1003, 1004, 1005, 1006, 1007, 1009, 2000, 2001, 2002, 2003, 2004, 2005, 3000, 3001, 3002, 3003, 3004, 3005, 3006, 3007, 3008, 3009

4321.02--the following census blocks:

1000, 1001, 1002, 1003, 1004, 1005, 1006, 1007, 1008, 1009, 1011, 1012, 1013, 2000, 2001, 2002, 2003, 2004, 2005, 2006, 2007, 2008, 2009, 2010, 3000, 3001, 3002, 3003, 3004, 3005, 3006, 4000, 4001, 4002, 4003, 4004, 4005, 4006, 4007, 4008, 4009, 4010, 5000, 5001, 5002, 5003, 5004, 5005, 5006, 5007, 5008, 5010, 5011

4325.02--the following census blocks:

1000, 1001, 1006, 2000, 2001, 2002, 2003, 2006

4329.02--the following census blocks:

1000, 1001, 1002, 1003, 1004, 1005, 1006, 1007, 1008, 2002, 2003, 2004, 2005, 2006, 2007, 2008, 2009, 2010, 2011, 2012, 2013, 2014, 2015, 2016, 2017, 2018

4608.00--the following census blocks:

1016, 2025, 2026, 2028

4609.00--the following census blocks:

1000, 1001, 1002, 1003, 1004, 1005, 1006, 1007, 1008, 1009, 1010, 1011, 2000, 2001, 2002, 2003, 2004, 2005, 2006, 2007, 2008, 2009, 2010, 2011, 2012, 2013, 2014, 2015, 2016, 2017, 2018, 3000, 3001, 3002, 3003, 3004, 3005, 3006, 3007, 3008, 3009, 3010, 3011, 4001, 4002, 4003, 4008, 4011

4616.00--the following census blocks:

1000, 1001, 1002, 1003, 1004, 1005, 1006, 3000, 3001, 3009, 4000, 4001, 4002, 4003, 4006, 4007, 4008, 4009, 4010, 4011, 4016

4617.00--the following census blocks:

2022, 2023, 2024, 2025

4825.22--the following census blocks:

1000, 1001, 1002, 1003, 1004, 1005, 1006, 1011, 1013, 1014, 2000, 2002

5300.07--the following census blocks:

3000, 3001, 3010

5304.00--the following census blocks:

1000, 1001, 2000, 2001, 2002, 2003, 2004, 2005, 2006, 2007, 2008, 2009, 2010, 2011, 2012, 2013, 2014, 2015, 2016, 2017, 2018, 2019, 2020, 2021, 2022, 2023, 2024, 2025, 2026, 2027, 3015

RETRIEVED FROM DEMOCRACYDOCKET.COM

9108.15--the following census blocks:

3040, 3041, 3046, 3047, 3048, 3051, 3052, 3053, 3054, 3055, 3056, 3057, 3058, 3059, 3060, 3061, 3062, 3063, 3069, 3099, 3107, 3108, 3109, 3110, 3113, 3114, 3115, 3178, 3179, 3180, 3186, 3187, 3188, 3189, 3190, 3191, 3192, 3193, 3194, 3195, 3196, 3197, 3198

9110.01--the following census blocks:

3037, 3068, 3069, 3070, 3071, 3072, 3073, 3099, 3100, 3101, 3102, 3103, 3107, 3108, 3110, 3114, 3115, 3116, 3120, 3128, 3129, 3130

9304.00--the following census blocks:

1000, 1001, 1002, 1003, 1004, 1005, 1006, 1007, 1008, 1009, 1010, 1011, 1012, 1013, 1014, 1015, 1016, 1017, 1018, 1019, 1020, 1021, 1022, 1023, 1024, 1025, 1026, 1028, 1029, 1030, 1031, 1032, 1033, 1034, 1048, 1049, 1050, 1051, 1052, 1053, 1054, 1055, 1056, 1057, 1058, 1059, 1060, 1061, 1062, 1063, 1064, 1065, 1066, 1067, 1068, 1069, 1070, 1071, 1072, 1073, 1074, 1075, 1076, 1082, 1083, 1084, 1085, 1086, 1087, 1088, 1089, 1090, 1091, 1092, 1093, 1094, 1095, 1096, 1097, 1098, 1099, 1100, 1101, 1102, 1103, 1104, 1105, 1106, 1107, 1108, 1109, 1110, 1111, 1112, 1113, 2000, 2001, 2002, 2003, 2004, 2005, 2006, 2007, 2008, 2009, 2054, 2058, 2187, 2188, 2189, 2190, 2191, 3000, 3001, 3002, 3003, 3004, 3005, 3006, 3007, 3008, 3009, 3010, 3011, 3012, 3013, 3014, 3015, 3016, 3017, 3018, 3019, 3020, 3021, 3022, 3023, 3024, 3025, 3026, 3027, 3028, 3029, 3030, 3031, 3032, 3033, 3034, 3035, 3036, 3037, 3038, 3039, 3040, 3041, 3042, 3043, 3044, 3045, 3046, 3047, 3048, 3049, 3050, 3051, 3052, 3053, 3054, 3055, 3056, 3057, 3058, 3059, 3060, 3061, 3062, 3063, 3064, 3065, 3066, 3067, 3068, 3069, 3070, 3071, 3072, 3073, 3074, 3075, 3076, 3077, 3078, 3079, 3080, 3081, 3082, 3083, 3084, 3085, 3086, 3087, 3088, 3089, 3090, 3091, 3092, 3093, 3094, 3095, 3096, 3097, 3098, 3099, 3100, 3101, 3102, 3103, 3104, 3105, 3106, 3107, 3108, 3109, 3110, 3111, 3112, 3113, 3114, 3115, 3116, 3117, 3118, 3119, 3120, 3121, 3122, 3123, 3124, 3125, 3126, 3127, 3128, 3129, 3130, 3131, 3132, 3133, 3134, 3135, 3136, 3137, 3138, 3139, 3140, 3141, 3142, 3143, 3144, 3145, 3146, 3147, 3148, 3149, 3150, 3151, 3152, 3153, 3154, 3155, 3156, 3157, 3158, 3159, 3160, 3161, 3162, 3163, 3164, 3165, 3166, 3167, 3168, 3169, 3170, 3171, 3172, 3173, 3174, 3175, 3176, 3177,

REGENERATED FROM DEMOCRACYDOCKET.COM

3178, 3179, 3180, 3181, 3182, 3183, 3184, 3185, 3186, 3187, 3188, 3189, 3190, 3191, 3192, 3193, 3194, 3195, 3196, 3197, 3198, 3199, 3200, 3201, 3202, 3203, 3204, 3205, 3206, 3207, 3208, 3209, 3210, 3211, 3212, 3213, 3214, 3215, 3216, 3217, 3218, 3219, 3220, 3221, 3222, 3223, 3224, 3225, 3226, 3227, 3228, 3229, 3230, 3231, 3232, 3233, 3234, 3235, 3236, 3237, 3238, 3239, 3240, 3241, 3242, 3243, 3244, 3245, 3246, 3247, 3248, 3249, 3250, 3251, 3252, 3253, 3254, 3255, 3256, 3257, 3258, 3259, 3260, 3261, 3262, 3263, 3264, 3265, 3266, 3267, 3268, 3269, 3270, 3271, 3272, 3273, 3274, 3275, 3276, 3277, 3278

9800.36--the following census blocks:

1005

SAN BERNARDINO

Whole Tracts in San Bernardino County

0008.04, 0008.08, 0008.12, 0008.13, 0008.14, 0008.15, 0008.16, 0008.17, 0008.18, 0008.19, 0008.20, 0020.11, 0020.13, 0020.14, 0020.15, 0020.17, 0020.18, 0020.23, 0020.25, 0020.49, 0092.01

Partial Tracts in San Bernardino County

0020.16--the following census blocks:

1000, 1001, 1002, 1003, 1004, 1005, 1006, 1007, 1008, 1009, 1010, 1011, 1012, 1013, 1014, 2000, 2001, 2002, 2003, 2004, 2005, 2006, 2007, 2008, 2009, 2010, 2011, 2012, 2013, 2014, 2016, 2017

0020.19--the following census blocks:

1000, 1001, 1002, 1003, 1004, 1009, 1010, 1011, 1012, 1013, 1014, 2002

0020.21--the following census blocks:

1000, 1001, 1002, 1003, 1004, 1005, 1006, 1007, 1008, 1009, 1010, 1011, 1012, 1013, 1014, 1015, 1016, 1017, 1018, 1019, 1020, 1021

0020.27--the following census blocks:

1000, 1001, 1002, 1003, 1004, 1005, 1006, 1007, 1008, 1009, 1010, 1011, 1012, 1013, 1014, 1015, 1016, 1017, 1018, 2000, 2001, 2002, 2003, 2004, 2005, 2006, 2007, 2008, 2009, 2010, 2011, 2012, 2013, 2015, 3000, 3001, 3002, 3003, 3004, 3005, 3006, 3007, 3008, 3009, 3010, 3011, 3012

0020.28--the following census blocks:

1000, 1001, 1002, 1003, 1004, 1005, 1006, 1007, 1008, 1009, 1010, 1011, 1012, 1013, 1014, 1015, 1016, 1020, 2000, 2001,

RECEIVED FROM DEMOCRACYDOCKET.COM

2002, 2003, 2004, 2005, 2006, 2007, 2008, 2009, 2010, 2011, 2012, 2013, 2014, 2015, 2016, 2017, 2018

0020.35--the following census blocks:

2000, 2001, 2002, 2003, 2004, 2005, 2006, 2007, 2008, 2009, 2010, 2011, 2012, 2013, 2014, 2015, 2016, 3000, 3001, 3002, 3003, 3004, 3005, 3006, 3007

0020.40--the following census blocks:

1000

0020.41--the following census blocks:

2001

0020.42--the following census blocks:

1011

0020.51--the following census blocks:

1000, 1001, 1002, 1003, 1004, 1005, 1013, 2000, 2001, 2002, 2003, 2004, 2005, 2006

0021.05--the following census blocks:

3000, 3001

0027.09--the following census blocks:

1000, 1001, 1002

0092.02--the following census blocks:

1000, 1001, 1002, 1003, 1004, 1005, 1006, 1007, 1008, 1009, 1010, 1011, 1012, 1013, 1014, 1015, 1016, 1017, 1018, 1019, 1020, 1021, 1022, 1023, 1024, 1025, 1026, 1027, 1028, 1029, 1030, 1031, 1032, 1033, 1034, 1035, 1036, 1037, 1038, 1039, 1040, 1041, 1042, 1043, 1044, 1045, 1046, 1047, 1048, 1049, 1050, 1051, 1052, 1053, 1054, 1055, 1056, 1057, 1058, 1059, 1060, 1061, 1062, 1063, 1064, 1065, 1066, 1067, 1068, 1069, 1070, 1071, 1072, 1073, 1074, 1075, 1076, 1077, 1086, 1087, 1088, 1089, 1090, 1091, 1092, 1093, 1094, 1095, 1096, 1097, 1098, 1099, 1100, 1101, 1102, 1103, 1104, 1105, 1106, 1107, 1108, 1109, 1110, 1111, 1112, 1113, 1114, 1115, 1116, 1117, 1118, 1119, 1120, 1121, 1122, 1123, 1124, 1125, 1126, 1127, 1128, 1129, 1130, 1131, 1132, 1133, 1134, 1135, 1136, 1137, 1138, 1139, 1140, 1141, 1142, 1143, 1144, 1145, 1146, 1147, 1148, 1149, 1150, 1151, 1152, 1153, 1154, 1155, 1156, 1157, 1158, 1159, 1160, 1161, 1162, 1163, 1164, 1165, 1166, 1167, 1168, 1169, 1170, 1171, 1172, 1173, 1174, 1175, 1176, 1177, 1178, 1179, 1180, 1181, 1182, 1183, 1184, 1185, 1186, 1187, 1188, 1189, 1190, 1191, 1192, 1193, 1194, 1195, 1196, 1197, 1198, 1199, 1200, 1201, 1202, 1203, 1204, 1205, 1206, 1207,

RETRIEVED FROM DEMOCRACYDOCKET.COM

1208, 1209, 1210, 1211, 1212, 1213, 1214, 1215, 1216, 1217, 1218, 1219, 1223, 1224, 1225, 1226, 1227, 1228, 1229, 1230, 1231, 1232, 1233, 1234, 1235, 1236, 1237, 1238, 1239, 1240, 1241, 1242, 1243, 1244, 1245, 2000, 2001, 2002, 2003, 2004, 2005, 2006, 2007, 2008, 2009, 2010, 2011, 2012, 2013, 2014, 2015, 2016, 2017, 2018, 2019, 2020, 2021, 2022, 2023, 2024, 2025, 2026, 2027, 2028, 2029, 2030, 2031, 2032, 2033, 2034, 2035, 2036, 2037, 2038, 2039, 2040, 2041, 2042, 2043, 2044, 2045, 2046, 2047, 2048

21429. Congressional District 29 consists of the following:

Partial Counties in Congressional District 29

LOS ANGELES

Whole Tracts in Los Angeles County

1021.03, 1021.04, 1021.05, 1033.00, 1041.03, 1041.05, 1041.08, 1042.01, 1042.03, 1042.04, 1043.10, 1043.21, 1043.22, 1044.01, 1044.03, 1044.04, 1045.00, 1046.10, 1046.20, 1047.01, 1047.03, 1047.04, 1048.21, 1048.22, 1048.23, 1048.24, 1060.10, 1060.20, 1061.11, 1061.12, 1061.13, 1061.14, 1064.03, 1064.05, 1064.06, 1064.07, 1064.08, 1065.10, 1065.20, 1066.04, 1066.48, 1066.49, 1070.10, 1070.20, 1091.00, 1094.00, 1095.00, 1096.01, 1096.03, 1096.04, 1171.01, 1171.02, 1172.01, 1172.02, 1173.03, 1174.04, 1174.05, 1174.07, 1174.08, 1175.10, 1175.20, 1175.30, 1190.01, 1190.03, 1190.04, 1192.01, 1192.02, 1193.10, 1193.20, 1193.40, 1193.41, 1193.42, 1194.00, 1197.00, 1198.01, 1198.02, 1199.00, 1200.10, 1200.20, 1200.30, 1201.03, 1201.04, 1201.05, 1201.06, 1201.07, 1201.08, 1203.00, 1204.00, 1210.10, 1210.20, 1211.01, 1211.02, 1212.10, 1212.21, 1212.22, 1216.00, 1218.01, 1218.02, 1219.00, 1220.00, 1221.20, 1221.21, 1221.22, 1222.00, 1224.10, 1224.20, 1230.10, 1230.20, 1231.03, 1231.04, 1232.03, 1232.04, 1232.05, 1232.06, 1233.01, 1233.03, 1233.04, 1234.10, 1234.20, 1235.10, 1235.20, 1236.01, 1236.02, 1237.00, 1238.00, 1239.01, 1239.02, 1240.00, 1241.02, 1241.03, 1241.04, 1241.05, 1242.01, 1242.03, 1242.04, 1243.00, 1244.00, 1245.00, 1249.02, 1249.03, 1251.01, 1251.02, 1252.00, 1253.10, 1253.21, 1253.22, 1254.03, 1254.04, 1255.01, 1255.02, 1256.00, 1271.02, 1271.03, 1271.04, 1272.10, 1272.20, 1273.00, 1274.00, 1275.20, 1276.03, 1276.04, 1276.05, 1276.06, 1277.11, 1277.12, 1278.03, 1278.04, 1278.05, 1278.06, 1279.10, 1279.20, 1281.01, 1281.02, 1282.10, 1282.20, 1283.02, 1283.03, 1284.00, 1286.01, 1431.01, 1431.02, 3201.01, 3201.02, 3202.01, 3202.02, 3203.00, 9800.21

RECEIVED FROM LEGISLATIVE COUNSEL'S DOCKET.COM

Partial Tracts in Los Angeles County

1021.07--the following census blocks:

1000, 1001, 1002, 1003, 1004, 1005, 1006, 1007, 1008, 1009, 1010, 1012, 1013, 2005, 2008, 2009, 2011, 2012, 2013, 2014, 2015, 2016, 2017, 2018, 2019, 2020, 2021, 2022, 2024

1032.01--the following census blocks:

1009, 2000, 2001, 2002, 2003, 2004, 2005, 2006, 2007, 2008, 2010, 2011

1032.02--the following census blocks:

1001, 1002, 1003, 1004, 1005, 1006, 1007, 1008, 1009, 1010, 1011, 1012, 1013, 1014, 1015, 1016, 1017, 1018, 1019, 1020, 1021, 1022, 1023, 1024, 1025, 1026, 1027, 1028, 1029, 1030, 1031, 1032, 1033, 1034

1041.24--the following census blocks:

1000, 1001, 1002, 1003, 1004, 1005, 1006, 1007, 1008, 1009, 1010, 2000, 2002, 2003, 2005, 2006, 2007, 2008, 2009, 2010, 2011, 2012, 2013, 3022, 3023, 3026

1173.01--the following census blocks:

2000, 2001, 2002, 2003, 2004, 2005, 2006, 2007, 2008, 2009, 3000, 3001, 3002, 3003, 3004, 3005, 3006, 3007

1246.00--the following census blocks:

1000, 1001, 1002, 1003, 1004, 1005, 1006, 1007, 1008, 1009, 1010, 1011, 2000, 2001, 2002, 2003, 2007, 2008, 2009, 2010, 3000, 3001, 3002, 3003, 3007

1247.00--the following census blocks:

1000, 1001, 1002, 1003, 1004, 1005, 2000, 2001, 2002, 2003, 2004, 2005, 3000, 3001, 3002, 3003, 3004, 3005, 3006, 4000, 4001, 4002, 4003, 4004, 4005, 4006

1254.02--the following census blocks:

1000, 1001, 1002, 1003, 1004, 1005, 1006, 1007, 1008, 1009, 1010, 1011, 1012, 1013, 1015, 2000, 2001, 2002, 2003, 2004, 2005, 2006, 2007, 2008, 2009, 2010, 2011, 2012, 2013, 2014, 2015, 2016, 2017, 2018, 3000, 3001, 3002, 3003, 3004, 3005, 3006, 3007, 3008

1285.00--the following census blocks:

2000, 2001, 2002, 2003, 2004, 2005, 2006, 2007, 3000, 3001, 3002, 3003, 3004, 3005, 3006, 4000, 4001, 4002

1286.02--the following census blocks:

1000, 1001, 1002, 1003, 1004, 1005, 1006, 1007, 2000, 2001, 2002, 2003, 2004, 2005, 2006, 2007, 2008, 2009, 3000, 3001,

RECEIVED FROM DEMOCRACYDOCKET.COM

3002, 3003, 3004, 3005, 3006, 3007, 3008, 3009, 3010, 3011, 3012, 3013, 3016, 3017, 3018, 3019, 3020, 3021, 3022, 3023

1321.02--the following census blocks:

1000, 2016

1432.00--the following census blocks:

1000, 1001, 1002, 1003, 1004, 1005, 1006, 1007, 1008, 1010, 1011, 2000, 2001, 2002, 2003, 2004, 2005, 2006, 2007, 2008, 2009, 2010, 2011

1433.01--the following census blocks:

1000, 1001, 1002, 1003, 1004, 1005, 1006, 1007, 1008, 1009, 1011, 2000, 2001, 2002, 2003, 2004, 2005, 2006, 2007, 2008, 2009, 2010, 2013, 2014

1434.02--the following census blocks:

1000, 2000, 2001, 2002

1436.03--the following census blocks:

1000, 1001, 1002, 1011

1436.05--the following census blocks:

1000, 1001, 1006, 1007

9304.00--the following census blocks:

2177, 2178, 2179, 2180, 2181, 2197, 2198, 2199, 2200, 2201

9800.08--the following census blocks:

1000, 1001, 1002, 1003, 1004, 1005, 1006, 1008, 1009, 1010, 1011, 1012, 1013, 1014, 1015, 1016, 1017

21430. Congressional District 30 consists of the following:

Partial Counties in Congressional District 30

LOS ANGELES

Whole Tracts in Los Angeles County

1011.10, 1011.22, 1012.20, 1012.21, 1012.22, 1013.00, 1014.00, 1031.01, 1031.02, 1034.01, 1034.02, 1871.01, 1873.00, 1881.00, 1882.01, 1882.02, 1883.00, 1891.01, 1891.02, 1892.01, 1892.02, 1893.00, 1894.00, 1895.01, 1895.02, 1896.00, 1897.02, 1897.03, 1897.04, 1898.01, 1898.02, 1899.03, 1899.04, 1899.05, 1899.06, 1899.07, 1901.01, 1901.02, 1902.01, 1902.02, 1903.02, 1903.03, 1904.01, 1904.02, 1905.10, 1905.20, 1907.01, 1907.02, 1908.01, 1908.02, 1909.01, 1909.02, 1910.00, 1911.10, 1911.20, 1912.01, 1912.03, 1912.04, 1913.01, 1913.02, 1914.10, 1914.20, 1915.00, 1916.10, 1916.20, 1917.10, 1917.20, 1918.10, 1918.20, 1919.01, 1919.02, 1920.01, 1920.02, 1923.00, 1924.10, 1924.20, 1944.01, 1944.02, 1945.00, 1951.00, 1952.01, 1952.02, 1953.00, 1954.00, 1955.00, 1956.00, 1957.20, 1958.03, 1958.04, 1959.01, 1959.02,

RECEIVED FROM DEMOCRACYDOCKET.COM

1973.00, 1974.10, 1974.20, 1975.00, 2110.00, 2140.00, 2141.00, 2144.00, 2145.01, 2145.03, 2145.04, 2145.05, 2146.00, 2147.00, 2148.00, 2149.02, 2149.03, 2149.04, 2151.01, 2151.02, 2162.01, 2163.01, 2163.02, 3003.01, 3004.00, 3006.01, 3006.02, 3007.01, 3007.02, 3008.00, 3009.01, 3009.02, 3010.00, 3011.00, 3012.03, 3012.04, 3012.05, 3012.06, 3013.00, 3014.00, 3015.01, 3015.02, 3016.01, 3016.02, 3017.01, 3017.02, 3018.01, 3018.02, 3019.01, 3019.02, 3020.02, 3020.03, 3020.04, 3021.02, 3021.03, 3021.04, 3022.01, 3022.02, 3023.01, 3023.02, 3024.01, 3025.03, 3025.04, 3025.05, 3025.06, 3101.00, 3102.01, 3102.02, 3103.00, 3104.00, 3105.01, 3106.01, 3106.02, 3107.01, 3107.03, 3107.04, 3107.05, 3108.00, 3109.00, 3110.00, 3111.00, 3112.00, 3113.00, 3114.00, 3115.00, 3116.01, 3116.02, 3117.00, 3118.01, 3118.02, 7001.01, 7001.02, 7002.00, 7003.00, 7004.00, 7005.01, 7005.02, 9108.10, 9800.01, 9800.09, 9800.20, 9800.26, 9800.39

Partial Tracts in Los Angeles County

1021.07--the following census blocks:

1011, 2000, 2001, 2002, 2003, 2004, 2006, 2007, 2010, 2023

1032.01--the following census blocks:

1000, 1001, 1002, 1003, 1004, 1005, 1006, 1007, 1008, 1010, 1011, 1012, 1013, 1014, 1015, 1016, 2009

1032.02--the following census blocks:

1000

1041.24--the following census blocks:

2001, 2004, 3000, 3001, 3002, 3003, 3004, 3005, 3006, 3007, 3008, 3009, 3010, 3011, 3012, 3013, 3014, 3015, 3016, 3017, 3018, 3019, 3020, 3021, 3024, 3025

1437.00--the following census blocks:

1000, 1001, 1002, 1003, 1004, 1005, 1006, 1007, 1008, 1009, 1010, 1011, 1012, 1013, 1014, 3000, 3001, 3002, 3003, 3004, 3005, 3006, 3007, 3008, 3009, 3010, 3011, 3012, 3013, 3014, 3015, 3016, 3017, 3018

1864.01--the following census blocks:

2008, 2009

1871.02--the following census blocks:

1000, 1001, 1002, 1003, 1004, 1005, 1006, 2000, 2001, 2002, 2003, 2004, 2005, 2006, 2007, 2008, 2009, 2010, 2011, 2012, 2013, 2014, 2015, 2016, 2017, 2018, 2019, 2025, 2026, 2027, 2028, 2029

1872.00--the following census blocks:

RETRIEVED FROM DEMOCRACYDOCKET.COM

1002, 1003, 1004, 1005, 1006, 1007, 1008, 1009, 1010, 2000, 2001, 2002, 2003, 2004, 2005, 2006, 2007, 2008, 2009, 2010, 2011, 2012, 2013, 2014, 2015

1926.10--the following census blocks:

1000, 1001, 1002, 1003, 2000, 2003

1927.00--the following census blocks:

1000, 1001, 1002, 1003, 1004, 1005, 1006, 1007, 1008, 2000, 2001, 2002, 2003, 2010, 2011

1941.01--the following census blocks:

1000, 1001, 1002, 1003, 1004, 2000, 2001, 2003, 2004, 2005, 2006, 2007, 2008, 2009, 2010

1941.02--the following census blocks:

1000, 1001, 1002, 2000, 2001, 2002, 2003, 2004, 2005, 2006, 2007, 2008, 2009, 3002

1942.00--the following census blocks:

1002, 1003, 1011, 1012, 1013, 1014

1957.10--the following census blocks:

1000, 1001, 1002, 1003, 1004, 1005, 1006, 1007, 1008, 1009, 2000, 2001, 2002, 2003, 2004, 2005, 3000, 3001, 3002, 3006, 3007

1958.02--the following census blocks:

1000, 1001, 1002, 1003, 1004, 1005, 1006, 1008, 1011, 1012

1959.03--the following census blocks:

1000, 1001, 1002, 1003, 1004, 1005, 1006, 2000, 2001, 2002

1972.00--the following census blocks:

1000, 1001, 1002, 1003, 1004, 1005, 1006, 1007, 1008, 1009, 1010, 1011, 1012, 1013, 1014, 1015, 1016, 1017, 1018, 1019, 2002, 3001, 3002, 3003

1990.02--the following census blocks:

2008, 2009, 2010, 2012, 2013, 2014, 2015, 2016, 2017, 2018, 2019, 2020, 2021, 2022, 2023, 2024, 2042

2060.10--the following census blocks:

1000, 1001

2115.00--the following census blocks:

1004, 1005, 1006, 2004, 2005, 2006, 2007, 3000, 3001, 3002, 3003, 3004, 3005, 3006, 3007, 3008, 3009, 3010, 3011, 3012

2117.01--the following census blocks:

1001, 1002, 1004, 2000, 2001, 2002, 2003, 2004, 2005, 2006, 2007, 2008, 2009, 2010, 2011, 2012, 2013, 2014, 2015, 2016, 2017, 3001, 3002, 3003, 3004, 3005, 3006, 3008

RETRIEVED FROM DEMOCRACYDOCKET.COM

2127.02--the following census blocks:
1000, 1001, 1002, 1003, 1004, 1005, 1006, 1007, 1008, 1009, 1010, 1011, 1012, 1013, 2001, 2002, 2003, 2004, 2006, 2007, 2008, 2009, 3000, 3001, 3002, 3003, 3004, 3005, 3006, 3007, 3008, 3009, 3010, 3011, 3012
2161.00--the following census blocks:
1000, 1001, 1002, 1003, 1004, 1005, 1006, 1007, 1008, 1009, 1010, 1011, 1012, 3000, 3001, 3002
2162.02--the following census blocks:
1002, 1005, 1006, 2000, 2001, 2002, 2003, 2004, 2005
3005.03--the following census blocks:
1011
4608.00--the following census blocks:
1000, 1001, 1002, 1003, 1004, 1005, 1006, 1007, 1008, 1009, 1010, 1011, 1012, 1013, 1014, 1015, 1017, 1018, 2000, 2001, 2002, 2003, 2004, 2005, 2006, 2007, 2008, 2009, 2010, 2011, 2012, 2013, 2014, 2015, 2016, 2017, 2018, 2019, 2020, 2021, 2022, 2023, 2024, 2027, 2029
4609.00--the following census blocks:
4000, 4004, 4005, 4006, 4007, 4009, 4010, 4012, 4013, 4014, 4015, 4016, 4017, 4018, 4019, 4020, 4021, 4022, 4023, 4024, 4025, 4026, 4027, 4028, 5000, 5001, 5002, 5003, 5004, 5005, 5006, 5007
4616.00--the following census blocks:
2000, 2001, 2002, 2003, 2004, 2005, 2006, 2007, 2008, 2009, 2010, 2011, 2012, 2013, 2014, 2015, 2016, 2017, 2018, 2019, 3002, 3003, 3004, 3005, 3006, 3007, 3008, 4004, 4005, 4012, 4013, 4014, 4015
4617.00--the following census blocks:
1000, 1001, 1002, 1003, 1004, 1005, 1006, 1007, 1008, 1009, 1010, 1011, 1012, 1013, 1014, 1015, 2000, 2001, 2002, 2003, 2004, 2005, 2006, 2007, 2008, 2009, 2010, 2011, 2012, 2013, 2014, 2015, 2016, 2017, 2018, 2019, 2020, 2021, 2026, 2027
9102.13--the following census blocks:
1038, 1051, 1067, 1068
9107.09--the following census blocks:
1037
9108.04--the following census blocks:
1003, 1004, 1005, 1006, 1007, 1008, 1009, 1010, 1011, 1012, 1013, 1014, 1015, 1016, 1017, 1018, 1019, 1020, 1021, 1022,

RETRIEVED FROM DEMOCRACYDOCKET.COM

1023, 1024, 1025, 1026, 1027, 1028, 1029, 1030, 1031, 1032, 1033, 1034, 1035, 1036, 1037, 1038, 1039, 1040, 1041, 1042, 1043, 1044, 1045, 1046, 1047, 1048, 1049, 1050, 1051, 1052, 1053, 1054, 1055, 1056, 1057, 1058, 1059, 1060, 1061, 1062, 1063, 1064, 1065, 1066, 1067, 1068, 1069, 1070, 1071, 1072, 1073, 1074, 1075, 1076, 1077, 1078, 1079, 1080, 1081, 1082, 1083, 1084, 1085, 1086, 1087, 1088, 1089, 1090, 1091, 1095, 1096, 1097, 1098, 1099, 1100, 1101, 1102, 1103, 1104, 1105, 1106, 1107, 1108, 1109, 1110, 1111, 1112, 1113, 1114, 1115, 1116, 1117, 1118, 1119, 1120, 1121, 1122, 1123, 1124, 1125, 1126, 1127, 1128, 1129, 1130, 1131, 1133

9108.08--the following census blocks:

1000, 1004, 1008, 1009, 1010, 1011, 1012

9108.09--the following census blocks:

1000, 1004, 1006, 1007, 1008, 1009, 1010, 1011, 1012, 1013, 1014, 1015, 1016, 1017, 1018, 1019

9108.14--the following census blocks:

1000, 1001, 1002, 1003, 1004, 1005, 1006, 1007, 1008, 1009, 1010, 1011, 1012, 1013, 1014, 1015, 1016, 1017, 1018, 1019, 1020, 1021, 1022, 1023, 1024, 1025, 1026, 1027, 1028, 1029, 1030, 1031, 1032, 1033, 1034, 1035, 1036, 1037, 1038, 1039, 1040, 1041, 1042, 1043, 1044, 1045, 1046, 1047, 1048, 1049, 1050, 1051, 1052, 1053, 1054, 1055, 1056, 1057, 1058, 1059, 1060, 1061, 2006, 2007, 2008, 2012, 2013, 2014, 2015, 2016, 2017, 2018, 2019, 2022, 2023, 2024, 2025, 2026, 2027, 2028, 2029, 2030, 2031, 2032, 2033, 2034, 2039, 2040, 2041, 2043, 2044, 2045, 2046, 2047, 2048, 2049, 2050, 2051, 2052, 2053, 2054, 2055, 2066, 2067, 2068, 2069, 2070, 2077, 2080, 2081, 2082, 2084

9108.15--the following census blocks:

1000, 1001, 1002, 1003, 1004, 1005, 1006, 1007, 1008, 1009, 1010, 1011, 1012, 1013, 1014, 1015, 1016, 1017, 1018, 1019, 1020, 1021, 1022, 1023, 1024, 1025, 1026, 1027, 1028, 1029, 1030, 1031, 1032, 1033, 1034, 1035, 1036, 1037, 1038, 1039, 1040, 1041, 1042, 1043, 1044, 1045, 1046, 1047, 1048, 1049, 1050, 1051, 1052, 1053, 1054, 1055, 1056, 1057, 1058, 1059, 1060, 1061, 1062, 1063, 1064, 1065, 1066, 1067, 1068, 1069, 1070, 1071, 1072, 1073, 1074, 1075, 1076, 1077, 1078, 1079, 1080, 1081, 1082, 1083, 1084, 1085, 1086, 1087, 2003, 2004, 2009, 2010, 2011, 2012, 2013, 2014, 2015, 2016, 2017, 2018,

RESTRICTED FROM DEMOCRACYDOCKET.COM

2019, 2020, 2021, 2022, 2023, 2024, 2025, 2026, 2027, 2028, 2029, 2030, 2031, 2032, 2033, 2034, 2035, 2036, 2037, 2038, 2039, 2040, 2041, 2042, 2043, 2044, 2045, 2046, 2047, 2048, 2049, 2050, 2051, 2052, 2053, 2054, 2055, 2056, 2057, 2058, 2059, 2060, 2061, 2062, 2063, 2064, 2065, 2066, 2067, 2068, 2069, 2070, 2071, 2072, 2073, 2074, 2075, 2076, 2077, 2078, 2079, 2080, 2081, 2082, 2083, 2084, 2085, 2086, 2087, 2088, 2089, 2090, 2091, 2092, 2093, 2094, 2095, 2096, 2097, 2098, 2099, 2100, 2101, 2102, 2103, 2104, 2105, 2106, 2107, 2108, 2109, 2110, 2111, 2112, 2113, 2114, 2115, 2116, 2117, 2118, 2119, 2120, 2121, 2122, 3014, 3015, 3016, 3018, 3019, 3020, 3024, 3025, 3026, 3027, 3037, 3038, 3039, 3042, 3043, 3044, 3045, 3049, 3050, 3064, 3065, 3066, 3067, 3068, 3070, 3071, 3072, 3073, 3074, 3075, 3076, 3077, 3078, 3079, 3080, 3081, 3082, 3083, 3084, 3085, 3086, 3087, 3088, 3089, 3090, 3091, 3092, 3093, 3094, 3095, 3096, 3097, 3098, 3100, 3101, 3102, 3103, 3104, 3105, 3106, 3111, 3112, 3116, 3117, 3118, 3119, 3120, 3121, 3122, 3123, 3124, 3125, 3126, 3127, 3128, 3129, 3130, 3131, 3132, 3133, 3134, 3135, 3136, 3137, 3138, 3139, 3140, 3141, 3142, 3143, 3144, 3145, 3146, 3147, 3148, 3149, 3150, 3151, 3152, 3153, 3154, 3155, 3156, 3157, 3158, 3159, 3160, 3161, 3162, 3163, 3164, 3165, 3166, 3167, 3168, 3169, 3170, 3171, 3172, 3173, 3174, 3175, 3176, 3177, 3181, 3182, 3183, 3184, 3185, 3200, 3201, 3202, 3203, 3204, 3205, 3206, 3207, 3208, 3209, 3210, 3211, 3212

9200.43--the following census blocks:

1001, 1002, 1003, 1004, 1005, 1006, 1007, 1008, 1009, 1010, 1011, 1012, 1013, 1014, 1015, 1016, 1017, 1018, 1019, 1020, 1021, 1022, 1023, 1024, 1025, 1026, 1027, 1028, 1029, 1030, 1031, 1032, 1033, 1034, 1035, 1036, 1037, 1038, 1039, 1040, 1041, 1042, 1043, 1044, 1045, 1046

9304.00--the following census blocks:

1027, 1035, 1036, 1037, 1038, 1039, 1040, 1041, 1042, 1043, 1044, 1045, 1046, 1047, 1077, 1078, 1079, 1080, 1081, 2010, 2011, 2012, 2013, 2014, 2015, 2016, 2017, 2018, 2019, 2020, 2021, 2022, 2023, 2024, 2025, 2026, 2027, 2028, 2029, 2030, 2031, 2032, 2033, 2034, 2035, 2036, 2037, 2038, 2039, 2040, 2041, 2042, 2043, 2044, 2045, 2046, 2047, 2048, 2049, 2050, 2051, 2052, 2053, 2055, 2056, 2057, 2059, 2060, 2061, 2062, 2063, 2064, 2065, 2066, 2067, 2068, 2069, 2070, 2071, 2072,

RECEIVED FROM DEMOCRACYDOCKET.COM

2073, 2074, 2075, 2076, 2077, 2078, 2079, 2080, 2081, 2082, 2083, 2084, 2085, 2086, 2087, 2088, 2089, 2090, 2091, 2092, 2093, 2094, 2095, 2096, 2097, 2098, 2099, 2100, 2101, 2102, 2103, 2104, 2105, 2106, 2107, 2108, 2109, 2110, 2111, 2112, 2113, 2114, 2115, 2116, 2117, 2118, 2119, 2120, 2121, 2122, 2123, 2124, 2125, 2126, 2127, 2128, 2129, 2130, 2131, 2132, 2133, 2134, 2135, 2136, 2137, 2138, 2139, 2140, 2141, 2142, 2143, 2144, 2145, 2146, 2147, 2148, 2149, 2150, 2151, 2152, 2153, 2154, 2155, 2156, 2157, 2158, 2159, 2160, 2161, 2162, 2163, 2164, 2165, 2166, 2167, 2168, 2169, 2170, 2171, 2172, 2173, 2174, 2175, 2176, 2182, 2183, 2184, 2185, 2186, 2192, 2193, 2194, 2195, 2196

9800.10--the following census blocks:

1000, 1001, 1002, 1003, 1004, 1005, 1006, 1007, 1008, 1009, 1011, 1018, 1019, 1020, 1021, 1023, 1024, 1025

21431. Congressional District 31 consists of the following:

Partial Counties in Congressional District 31

LOS ANGELES

Whole Tracts in Los Angeles County

4002.07, 4002.08, 4003.04, 4004.02, 4004.03, 4006.02, 4006.03, 4006.05, 4008.01, 4010.01, 4010.02, 4011.01, 4011.02, 4012.01, 4012.02, 4012.03, 4013.03, 4013.04, 4013.11, 4013.12, 4015.00, 4016.02, 4024.03, 4024.04, 4024.05, 4025.03, 4025.04, 4028.03, 4028.04, 4029.02, 4029.03, 4029.04, 4030.00, 4033.17, 4033.18, 4034.01, 4034.02, 4034.03, 4034.04, 4034.07, 4034.08, 4034.09, 4035.00, 4036.01, 4037.02, 4037.03, 4037.21, 4037.22, 4038.01, 4038.02, 4039.01, 4039.02, 4040.00, 4041.00, 4042.01, 4042.03, 4043.01, 4043.02, 4044.01, 4044.02, 4045.01, 4045.03, 4045.04, 4046.00, 4053.01, 4053.02, 4054.00, 4055.00, 4056.00, 4057.01, 4057.02, 4058.00, 4059.00, 4060.00, 4061.01, 4061.03, 4062.01, 4063.00, 4064.13, 4065.00, 4066.01, 4066.02, 4067.01, 4067.02, 4068.01, 4071.01, 4071.02, 4072.01, 4072.02, 4073.01, 4073.02, 4074.00, 4075.01, 4075.02, 4076.01, 4077.02, 4078.01, 4079.01, 4079.02, 4080.03, 4080.04, 4080.05, 4080.06, 4081.34, 4081.35, 4081.36, 4089.00, 4300.03, 4300.04, 4300.05, 4301.01, 4301.02, 4302.00, 4303.01, 4303.02, 4309.01, 4309.02, 4310.02, 4310.03, 4310.04, 4311.00, 4312.00

Partial Tracts in Los Angeles County

4002.09--the following census blocks:

RECEIVED BEFORE THE DEADLINE POCKET.COM

1000, 1001, 1002, 1003, 1004, 1005, 1006, 1007, 1008, 1009, 1010, 2007, 2010, 2011, 2012, 2013, 2015, 2016, 2017, 2018, 2019, 2020, 2021, 2022, 2026, 2027, 2033, 2034, 3000, 3001, 3002, 3003, 3004, 3005, 3006, 3007, 3008, 3009, 3010, 3011, 3012

4004.04--the following census blocks:

1000, 1001, 1002, 1003, 1004, 1005, 1006, 1007, 1008, 1009, 1010, 1011, 1012, 1013, 1014, 1015, 1016, 2000, 2001, 2002, 2003, 2004, 2005, 2006, 2007, 2008, 2009, 2010, 2011, 2012, 2013, 2017, 2018, 2020, 2021, 2022, 2023, 2024, 2025, 2026, 2027, 2028, 2029, 2031, 2032, 2034, 2035, 2036, 2037, 2038, 2039, 2040, 3000, 3001, 3002, 3003, 3004, 3005, 3006, 3007, 3008, 3009, 3010, 3011, 3012, 3013

4005.01--the following census blocks:

1000, 1001, 1002, 1003, 1004, 1005, 1006, 1007, 1008, 1009, 1010, 1011, 1012, 1013, 1014, 1015, 1016, 1017, 1018, 1019, 1023, 1024, 1025, 1026, 1027, 1028, 1029, 1030, 1031, 1032, 1033, 1034, 1035, 1036

4016.01--the following census blocks:

1000, 1001, 1002, 1003, 1004, 1005, 1006, 1007, 1008, 1009, 1010, 1011, 1012, 1013, 1014, 1015, 1016, 1017, 1018, 1019, 1020, 1021, 2000, 2001, 2002, 2003, 2006, 2007, 2008, 2009, 2010, 2011, 2012, 2013, 2014, 2015, 2016, 2017, 2018, 2019, 2020, 2021, 2022, 2023, 2024, 2025, 2026, 2027, 2028, 2029, 2030, 2031, 2032, 3000, 3001, 3002, 3003, 3004, 3005, 3006, 3007, 3008, 3009, 3010, 3011, 3012, 3013, 3014, 3015

4025.01--the following census blocks:

1005, 1006, 1012, 1013, 1014, 1015, 1018, 1019, 2000, 2001, 2002, 2003, 2004, 2005, 2006, 2007, 2008, 2009, 2010, 2011, 2012, 2013, 2014, 2015, 2016

4028.01--the following census blocks:

1012, 1013, 1014, 1017, 1020, 1021, 2006, 2007, 2008, 2009, 2010, 2011, 2012, 3000, 3001, 3002, 3003, 3004, 3005, 3006, 3007, 3008, 3009, 3010, 3011, 3012, 3013, 3014, 3015, 3016, 3017, 3018, 3019, 3020

4033.16--the following census blocks:

1014

4033.27--the following census blocks:

1007, 1008, 1079

4047.03--the following census blocks:

RECEIVED FROM DEMOCRACYDOCKET.COM

2009, 2011

4069.03--the following census blocks:

1000, 1001, 1002, 2000, 2001, 2002, 2003, 2004, 2005, 2006, 2007, 2008, 3001, 3002, 3003, 3004, 3005, 3006, 3007, 4000, 4001, 4002, 4003, 4004, 4005, 4006, 4007, 4008, 4009, 4010, 4011, 4012, 4013, 4014, 4015, 5000, 5001, 5002, 5003, 5004, 5005, 5006, 6000, 6001, 6002, 6003, 6004, 6005, 6006, 6007, 6008

4070.01--the following census blocks:

1002, 1003, 1004, 1005, 2001, 2002, 2004, 2008, 2009, 2010, 2011, 2013, 2014, 2015, 3000, 3001, 3002, 3003, 3004, 3005, 3006, 3007, 3008, 3009

4070.02--the following census blocks:

1000, 1001, 1002, 1003, 1004, 1005, 1006, 1007, 2022, 2024, 2025, 2026, 2027, 2028, 2029, 2030

4076.02--the following census blocks:

1000, 1001, 1002, 1003, 1004, 1005, 2000, 2001, 2002, 2003, 2004, 2005, 2006, 3000, 3001, 3002, 3003, 3004, 3005, 3006, 3007, 3008, 4000, 4002, 4003, 4004, 4005, 4006, 4007

4077.01--the following census blocks:

1001, 1002, 1003, 1004, 1005, 1006, 1007, 1008, 1009, 1010, 2000, 2001, 2002, 2003, 2004, 2005, 2006, 2007, 2008, 2009, 2010, 2011, 2012, 2013, 3000, 3001, 3002, 3003, 3004, 3005

4078.02--the following census blocks:

2000, 2001, 2002, 2003, 2004, 2005, 2006, 2007, 3000, 3001, 3002, 3003, 3004, 3005, 3006, 3007, 3008, 3009, 3010

4081.33--the following census blocks:

1000, 1001, 1002, 1003, 2000, 2001, 3000, 3001, 3002

4081.37--the following census blocks:

1000, 1001, 1002, 1003, 1004, 1005, 1006, 1007, 1008, 1009, 1010, 1011, 2000, 2001, 2002, 2003, 2004, 2005, 2006, 2007, 3005, 3006, 3007

4081.41--the following census blocks:

1000, 2000, 3009, 3010, 3011, 3012

4088.00--the following census blocks:

2046, 2047, 2048, 2049, 2052, 2053, 2054, 2055, 2056, 2057, 2058, 2059, 2060, 2061, 2062, 2063, 2064, 2065, 2066, 2067, 2068, 2069, 2070, 2071, 3018

4090.00--the following census blocks:

RETRIEVED FROM DEMOCRACYDOCKET.COM

1000, 1002, 1003, 1004, 1005, 1006, 1007, 1008, 1009, 1010, 1011, 1012, 1013, 1014, 2000, 2001, 2002, 2003, 2004, 2005, 2006, 2007, 2008, 2009, 2010, 2011, 2012, 2013, 2014, 3000, 3001, 3002, 3003, 3004, 3005, 3006, 3007, 3008, 3009, 3010, 3011, 3012, 3013, 3014, 3015, 3016, 3017, 3018, 3019, 4000, 4001, 4002, 4003, 4004, 4005, 4006, 4007, 4008, 4009, 4010, 4011, 4012, 4013, 4014, 4015, 4016, 4017, 4018, 4019, 4020, 4021, 4022, 4023, 4024, 4025, 4026, 4027, 4028, 4029, 4030, 4031, 4032, 4033, 4034, 4035, 4036, 4037, 4038, 4039, 4040, 4041, 4042, 4043, 4044, 4045, 4046

4313.00--the following census blocks:

1000, 1001, 1002, 1003, 1004, 1005, 1006, 1007, 1008, 1009, 1010, 1011, 1012, 1013, 2000, 2001, 2002, 2003, 2006, 2007, 2008, 2009, 2010, 2011, 2012, 2013, 3000, 3001, 3002, 3003, 3004

4314.00--the following census blocks:

1000, 1001, 1002, 1003, 1004, 1005, 1006, 1007, 1008, 1009, 1010, 1011, 1012, 1013, 1014, 1015, 2000, 2001, 2003, 2004, 2005, 2006, 2007, 2008, 2009, 2010, 3000, 3001, 3002, 3003, 3004, 3005, 3006, 3007, 3008, 3009, 3010, 4000, 4001, 4002, 4003, 4004, 4005, 4006, 4007, 4008, 4009, 4010, 4011, 4012, 4013, 4014, 4015

SAN BERNARDINO

Whole Tracts in San Bernardino County

0002.03, 0002.05, 0002.07, 0002.08, 0003.04, 0003.05, 0003.06, 0003.07, 0003.08, 0004.03, 0004.04, 0005.01, 0005.03, 0006.03, 0006.04, 0006.05, 0006.06, 0019.01

Partial Tracts in San Bernardino County

0002.01--the following census blocks:

1000, 1001, 1002, 1003, 1005, 2020, 2024, 2028, 2029, 3000, 3001, 3002, 3003, 3004, 3006, 3007

0004.01--the following census blocks:

1000, 1001, 1002, 1003, 1004, 1005, 1006, 1007, 1008, 1009, 1010, 1011, 1012, 1013, 1014, 1015, 1016, 1017, 1018, 1019, 1020, 1021, 1022, 1023, 1024, 1025, 1026, 2000, 2001, 2002, 2003, 2004, 2005, 2006, 2007, 2008, 2009, 2010, 2011, 2012, 2013, 2014, 2015, 3000, 3001, 3002, 3003, 3004, 3005, 3006, 3009, 3010, 3011, 4000, 4001, 4002, 4003, 4004, 4005, 4006, 4007, 4010, 4011, 4012, 4013, 4015, 4017, 4018, 4019

0005.04--the following census blocks:

RECEIVED FROM DEMOCRACYDOCKET.COM

1000, 1001, 1002, 1003, 1004, 1005, 1006, 1007, 1008, 1009, 1010, 1011, 1012, 1013, 1014, 1015, 1016, 1017, 1018, 1019, 1020, 1021, 1022, 1023, 1024, 1025, 1026, 1027, 1028, 2000, 2001, 2002, 2003, 2004, 2005, 2006, 2007, 2008, 2009, 2010, 2011, 2012, 3000, 3001, 3002, 3003, 3004, 3005, 3006, 3007, 3008, 3009, 3010, 3011, 3012, 3013, 3014, 3015, 3016, 3017, 3018, 3019, 3020, 3021, 3022, 3023, 3024, 3025, 3026, 3027, 3028, 3029, 3032, 3033

0017.03--the following census blocks:

1000, 1001, 1002, 1003, 1004, 1005, 1006, 1008, 1009, 2000, 2001, 2002, 2003, 2004, 2005, 3000, 3001, 3002, 3003, 3004, 3005, 3006, 3007, 4000, 4001, 4002, 4003, 4004, 4005

0019.11--the following census blocks:

1001, 1002, 1003, 1004, 1005, 1006, 1007, 1008, 1009, 1010, 1011, 1012, 1013, 1014, 2001, 2002, 2003, 2004, 2005, 2006, 3001, 3002, 3003, 3004, 3005, 3006, 3007, 3008, 3009, 3010, 3011, 3012, 3013, 3014, 3015, 3016, 3017

0122.01--the following census blocks:

1001, 1002, 1003, 1004, 1005, 1006, 1007, 1008, 1009, 1010, 1011, 1012, 1013, 1014, 1015, 1016, 1017, 1018, 1019, 1020, 1021, 1022, 1023, 1024, 1025, 1026, 1027, 1028, 1029, 2000, 2001, 2002, 2003, 2004, 2005, 2006, 2007, 2008, 2009, 2010, 2011, 2012, 2014, 2015, 2016, 2017, 2018, 2019, 2020, 2021, 2022, 2023, 2024, 2025, 2026, 2027, 2028, 2029, 2030, 2031, 2032, 2033, 2034, 2035

0122.02--the following census blocks:

1006, 1007

21432. Congressional District 32 consists of the following:

Partial Counties in Congressional District 32

LOS ANGELES

Whole Tracts in Los Angeles County

1081.01, 1081.02, 1081.03, 1081.04, 1082.02, 1082.03, 1082.04, 1112.04, 1112.05, 1112.06, 1113.04, 1131.01, 1131.02, 1132.11, 1132.12, 1132.13, 1132.31, 1132.32, 1132.34, 1132.35, 1132.37, 1132.38, 1132.39, 1133.01, 1133.03, 1133.22, 1133.23, 1133.24, 1134.23, 1134.24, 1134.25, 1134.26, 1134.27, 1134.28, 1151.03, 1152.03, 1152.04, 1287.03, 1287.04, 1288.01, 1288.02, 1289.10, 1310.24, 1316.00, 1317.01, 1317.02, 1325.01, 1325.02, 1330.00, 1331.01, 1331.02, 1340.01, 1340.02, 1341.01, 1341.03, 1341.04, 1342.01, 1343.04, 1343.05, 1343.06, 1345.20, 1345.21, 1345.22,

RETRIEVED FROM DEMOCRACYDOCKET.COM

1347.10, 1347.20, 1348.01, 1348.02, 1349.01, 1349.04, 1349.05, 1349.06, 1349.07, 1351.11, 1351.16, 1371.03, 1371.04, 1375.01, 1375.02, 1375.04, 1380.00, 1390.01, 1392.00, 1393.01, 1393.02, 1393.03, 1394.01, 1394.02, 1395.02, 1395.04, 1395.05, 1395.06, 1396.00, 1397.01, 1397.03, 1397.04, 1397.05, 1398.01, 1398.02, 1411.01, 1411.02, 1412.01, 1412.02, 1413.03, 1413.04, 1413.05, 1413.06, 1414.00, 1415.00, 1416.00, 1417.00, 1433.02, 1434.01, 1435.00, 1436.02, 1436.06, 1438.01, 1438.02, 1439.01, 1439.02, 1943.00, 2611.02, 2611.03, 2611.04, 2612.00, 2621.00, 2622.00, 2623.01, 2623.02, 2623.03, 2624.00, 2625.01, 2626.01, 2626.04, 2627.04, 2627.06, 2628.02, 2640.00, 2641.02, 2641.03, 2643.03, 2643.04, 2643.06, 2654.10, 2654.20, 2655.21, 2655.22, 2674.03, 2674.04, 2674.05, 2674.06, 8004.06, 8004.10, 8004.11, 8004.12, 8005.04, 8005.06, 9800.17, 9800.19, 9800.23, 9800.24, 9901.00

Partial Tracts in Los Angeles County

1066.43--the following census blocks:

1003, 1006, 1007, 1008, 1010, 1012, 2000, 2001, 2002, 2003, 2004, 2005, 2006, 3000, 3001, 3002, 3003, 3004, 3005, 3006, 3007, 3008, 3009, 3010, 3011, 3012, 3013, 3014, 3015, 3016, 3017, 3018

1112.01--the following census blocks:

2002, 2003, 2008, 2009, 3000, 3001, 3002, 3003, 3004, 3005, 3006, 3007, 3008, 3009, 3010, 3011, 3012

1112.02--the following census blocks:

1000, 1001, 1002, 1003, 1004, 1005, 1006, 1007, 1008, 1009, 1010, 1012, 1013, 1014, 1015, 1016, 1017, 2000, 2001, 2002, 2003, 2004, 2005, 2006, 2007, 2008, 2009, 2010, 2011, 2012, 2013, 2014, 2015, 2016, 2017, 2018, 2019, 2020, 2021, 2022

1113.02--the following census blocks:

2000, 2001, 3000, 3001, 3002, 3003, 3004, 3005, 3006, 3007, 3008, 3009, 4000

1113.03--the following census blocks:

2000, 2001, 2002, 2003, 2004, 2005, 2006, 2007, 2008, 2009, 2010, 2011, 2012, 2013, 2014, 2015, 2016, 2017, 2018, 2019, 2020, 2021, 2022, 2023

1151.01--the following census blocks:

1003, 1004, 1005, 1006, 1007, 1008, 1009, 1010, 1011, 1012

1151.04--the following census blocks:

1000, 1001, 1002, 2000, 3000, 3001, 4000

1152.02--the following census blocks:

RECEIVED FROM DEMOCRACYDOCKET.COM

1000, 1001, 1002, 1003, 1004, 1005, 1006, 1007, 1008, 1009, 1010

1153.01--the following census blocks:

1000, 1001, 1002, 1003, 1004, 1005, 1006, 1007, 1008, 1009, 1010, 1011, 1012, 1013, 2000, 2001, 2002, 3000, 3001, 3002, 3003, 3004, 3005, 3006, 3007, 3008

1246.00--the following census blocks:

1012, 2004, 2005, 2006, 3004, 3005, 3006, 3008, 3009, 3010, 3011

1247.00--the following census blocks:

3007, 3008

1254.02--the following census blocks:

1014

1285.00--the following census blocks:

1000, 1001, 1002, 1003, 1004, 1005, 1006, 1007, 1008, 1009, 1010, 1011, 1012, 1013, 1014, 2008, 2009, 4003, 4004, 4005, 4006

1286.02--the following census blocks:

3014, 3015

1310.21--the following census blocks:

2003, 2004, 2005, 2006, 2007, 2008, 2009, 2010, 2011, 2012

1310.22--the following census blocks:

2000, 2001, 2002, 2003, 2004

1310.23--the following census blocks:

1003, 1004, 1005, 1006, 1007, 1008, 1009, 1010, 1011, 1012, 1013, 1016, 1017, 1018, 1019, 1020, 1021, 1022, 1023

1318.01--the following census blocks:

1006, 1007, 1008, 1009, 1010, 1011, 1016, 1017

1323.01--the following census blocks:

2001, 2002, 2003

1327.00--the following census blocks:

1006, 1007, 1008, 2009

1329.00--the following census blocks:

1000, 1001, 1002, 1003, 1004, 1005, 1006, 1007, 1008, 1009, 1010, 1011, 1012, 1013, 1014, 1015, 2001, 2002, 2003, 2004, 2005, 2006, 2007, 2008, 2009, 2010, 2011, 2012, 2013, 2014, 2015, 2016

1343.02--the following census blocks:

RETRIEVED FROM DEMOCRACYDOCKET.COM

1000, 1001, 1002, 1003, 1004, 1005, 1006, 1007, 2000, 2001, 2002, 2003, 2004, 2005, 3000, 3001, 3002, 3003, 3004, 3005, 3006, 3007, 3008, 3009, 3010

1343.03--the following census blocks:

1000, 1001, 1002, 1003, 1004, 1005, 1006, 1007, 1008, 1009, 1010, 1011, 1012, 1013, 1014, 2000, 2001, 2002, 2003, 2004, 2005, 2006, 2007, 2008, 2009, 2010, 2011, 2012, 2013, 3000, 3001, 3002, 3008, 3009, 3010, 3011, 3012, 3013, 3014

1351.13--the following census blocks:

1000, 1001, 1002, 1008, 1009

1372.02--the following census blocks:

2000, 2004

1432.00--the following census blocks:

1009, 3000, 3001, 3002, 3003, 3004, 3005, 3006, 3007, 3008, 3009, 3010, 3011, 3012, 3013

1433.01--the following census blocks:

1010, 2011, 2012

1434.02--the following census blocks:

1001, 1002, 1003, 1004, 1005, 1006, 1007, 1008, 1009, 1010, 1011, 2003, 2004, 2005

1436.03--the following census blocks:

1003, 1004, 1005, 1006, 1007, 1008, 1009, 1010, 1012, 2000, 2001, 2002, 2003, 2004, 2005, 2006, 2007, 2008, 2009, 2010, 2011, 2012

1436.05--the following census blocks:

1002, 1003, 1004, 1005

1437.00--the following census blocks:

2000, 2001, 2002, 2003, 2004, 2005

1941.01--the following census blocks:

2002

1941.02--the following census blocks:

1003, 1004, 1005, 1006, 1007, 1008, 3000, 3001, 3003

1942.00--the following census blocks:

1000, 1001, 1004, 1005, 1006, 1007, 1008, 1009, 1010, 1015, 1016, 1017, 1018, 1019, 2000, 2001, 2002, 2003, 2004, 3000, 3001, 3002, 3003, 3004, 3005, 3006, 3007, 3008, 3009, 3010, 3011

2643.05--the following census blocks:

1000, 1001, 1002, 2000, 2001, 2002, 2003, 2004, 2005, 2006, 2007, 2008, 2009, 2010, 2011, 2013, 2014, 2015, 2016, 2017,

RETRIEVED FROM DEMOCRACYDOCKET.COM

2018, 2019, 2020, 2021, 2022, 2023, 2024, 2025, 2026, 3000, 3001, 3002, 3003, 3004

2655.23--the following census blocks:

1003, 1004, 1005, 1006, 1007, 2002, 2003, 2004, 2005

2655.24--the following census blocks:

1000, 1001, 1002, 2000, 2001, 2002, 2003, 2004, 2005, 2006, 2007, 2008, 2009, 2010, 2011, 2012, 2014

2673.00--the following census blocks:

1000, 1001, 1002, 1006, 1007, 1008, 2000, 2002, 2003

2675.03--the following census blocks:

1000, 1001, 1005

2675.04--the following census blocks:

1000, 1001

8001.01--the following census blocks:

1000, 1010, 1011, 1012, 1013, 1014, 1015, 1016, 1024, 2009, 2018, 2019, 2020, 2022

8001.03--the following census blocks:

1000, 1001, 1002, 1003, 1004, 1005, 1006, 1007, 1008, 1009, 1010, 1011, 1014, 1015, 1016, 1017, 1018, 1020, 1021, 1022, 1023, 1024, 1025, 1026, 1027, 1028, 1029, 1030, 1031, 1032, 1033, 1034, 1035, 1036, 1037, 1038, 1039, 1040, 2000, 2001, 2002, 2003, 2004, 2005, 2006, 2007, 2008, 2009, 2010

8001.04--the following census blocks:

1000, 1001, 1002, 1003, 1004, 1005, 1006, 1007, 1008, 1009, 1010, 1011, 1012, 1013, 1014, 1015, 1016, 1017, 1018, 1019, 1020, 1021, 1022, 1023, 1024, 1025, 1026, 1027, 1028, 1029, 1030, 1031, 1032, 1033, 1034, 1035, 1036, 1039, 1040, 1041, 1042, 1043, 1044, 1045, 1046, 1047, 1048, 1049, 1050, 1051, 1052, 1053, 1054, 1055, 1056, 1057, 1058, 1059, 1060, 1061, 1062, 1063, 1064, 1065, 1066, 1067, 1068, 1069, 1070, 1071, 1072, 1073, 1075, 1076, 1077, 1078, 1079, 1080, 1081, 1082, 1083, 1084, 1085, 1086, 1087, 1088, 1089, 1090, 1091, 1092, 1093, 1094, 1095, 1096, 1097, 1098, 1099, 1100, 1101

8002.02--the following census blocks:

1000, 1001, 1002, 1003, 1004, 1005, 1006, 1007, 1008, 1009, 1010, 1011, 1012, 1013, 1014, 1015, 1016, 1017, 1018, 1019, 1020, 1021, 1022, 1023

8003.35--the following census blocks:

3009, 3010, 3011, 3012, 3013, 3014, 3015, 3016, 3017, 3018, 3019, 3020, 3021, 3022, 3023, 3024, 3025, 3026, 3027, 3028,

RETRIEVED FROM DEMOCRACYDOCKET.COM

3029, 3030, 3031, 3032, 3033, 3034, 3035, 3036, 3037, 3038, 4000, 4001, 4002, 4003, 4004, 4005, 4006, 4007, 4008, 4009, 4010, 4011, 4012, 4013, 4014, 4015, 4016, 4017, 4018, 4019, 4020, 4021, 4022, 4023, 4024, 4025, 4026, 4027

8003.36--the following census blocks:

2000, 2001, 2003, 2004, 2005, 2006, 2007, 2008, 2009, 2010, 2011, 2012

9203.03--the following census blocks:

1005, 1021, 1022, 1023, 1024, 1025, 1026, 1027, 1029, 1030, 1031, 1032, 1033, 1034, 1035, 1036, 1037, 1038, 1039, 1040, 1041, 1042

9902.00--the following census blocks:

0001, 0002, 0003, 0004

VENTURA

Whole Tracts in Ventura County

0075.05, 0075.12, 0075.13, 0078.00, 0079.01, 0079.03, 0079.04, 0080.01, 0080.02, 0080.04, 0080.05, 0081.01, 0082.01, 0082.02, 0083.02, 0083.03, 0083.04, 0083.07, 0083.08, 0084.01, 0085.01

Partial Tracts in Ventura County

0073.00--the following census blocks:

1095

0074.05--the following census blocks:

2005, 2006

0075.06--the following census blocks:

1000, 1001, 1002, 1003, 1004, 1005, 1006, 1007, 1008, 1009, 2000, 2001, 2002, 2003, 2004, 2005, 2006, 2007, 2008, 2009, 2010, 2011, 3000, 3001, 3002, 3003, 3004, 3005, 3006, 3007, 3008, 3009, 3010, 3011, 4000, 4001, 4002, 4003, 4004, 4005, 4006, 4007, 4008, 4009, 4010, 4011, 4012, 4013

0075.07--the following census blocks:

1000, 1001, 1002, 1003, 1004, 1005, 1007, 1008, 1009, 1010, 2000, 2001, 2002, 2003, 2004, 2005, 2006, 2007, 2008, 2009, 2010, 3000, 3001, 3002, 3003, 3004, 4000, 4001, 4002, 4003, 4004, 4005, 4006, 4007, 4008, 4009, 4010, 4011, 4012, 4013, 4014, 4015, 4016, 4017, 4018, 4019

0075.09--the following census blocks:

1000

0075.11--the following census blocks:

RESTORE YOUR DEMOCRACY DOCKET.COM

1000, 1001, 1004, 1005, 1006, 1007, 1009, 1013, 2000, 2001, 2002, 2003, 2004, 2005, 2006, 2007, 2008, 2009, 2010, 2011, 2012, 2013, 2014, 2015, 2016, 2017

0075.15--the following census blocks:

1000, 1001, 1002, 1003, 1004, 1005, 1006, 1007, 1008, 1009, 1010, 1011, 1012, 1021, 1022, 1023, 1024, 1025, 1026, 1027, 2000, 2001, 2002, 2003, 2004, 2005, 2006, 2007, 2008, 2009, 2010, 2011, 2012

0075.16--the following census blocks:

1000, 1001, 1002, 1003, 1004, 2000, 2001, 2002, 2003, 2004, 2005, 2006, 2007, 2008, 2009, 2010, 2011, 2012, 2013, 2014

0076.14--the following census blocks:

2011, 2012, 2015

0077.00--the following census blocks:

1000, 1001, 1002, 1003, 1004, 1005, 1006, 1007, 1008, 1009, 1010, 1011, 1012, 1013, 1015, 1022, 1023, 1024, 1025, 1026, 1027, 1028, 1029, 1030, 1031, 1032, 1033, 1034, 1035, 1036, 1045, 1046, 1047, 1048, 1049, 1050, 1051, 1052, 1053, 1054, 1055, 1056, 1057, 1059, 1060, 1061, 1062, 1063, 1064, 1065, 1066, 1067, 1069, 1070, 2000, 2001, 2002, 2003, 2004, 2005, 2006, 2007, 2008, 2009, 2010, 2011, 2012, 2013, 2014, 2015, 2016, 2017, 2018, 2019, 2020, 2021, 2022, 2023, 2024, 2025, 2026, 2027, 2028, 2029, 2030, 2031, 2032, 2033, 2034, 2035, 3000, 3001, 3002, 3003, 3004, 3005, 3006, 3007, 3008, 3009, 3010, 3011, 3012, 3013, 3014

0084.02--the following census blocks:

1002, 1006, 1009, 1010, 1011, 1012, 1013, 1014, 1015, 1016, 1017, 1018, 1019, 1020, 1021, 1022, 1023, 1024, 1025, 1026, 1027, 1028, 1029, 1030, 2001, 2002, 2003, 2004, 2005, 2006, 2007, 2008, 2009, 2010, 2011, 2012, 2013, 2014, 2015, 2016, 2017, 3000, 3001, 3002, 3003, 3004, 3005, 3006, 3007, 3008, 3009, 4000, 4001, 4002, 4003, 4004, 4005, 4006, 4007, 4008

0085.02--the following census blocks:

1000, 1001, 1002, 1003, 1004, 1005, 1006, 1007, 1008, 1009, 1010, 1011, 1012, 1013, 1014, 1015, 1016, 1017, 1018, 1019, 2003, 2004, 2005, 2006, 2007, 2008, 2009, 2010, 2015, 2016, 2020, 2021, 2022, 2023, 2024, 2025, 2026, 2027, 2028, 2029, 2030, 2031, 2032, 2033

21433. Congressional District 33 consists of the following:

Partial Counties in Congressional District 33

RETRIEVED FROM DEMOCRACYDOCKET.COM

RIVERSIDE
Partial Tracts in Riverside County
0422.06--the following census blocks:
1000, 1009
0422.09--the following census blocks:
1000, 1002, 1003, 1009
0422.12--the following census blocks:
3000, 3001, 3002, 3006
0422.13--the following census blocks:
2010
0422.14--the following census blocks:
1000, 1001, 1002, 1003, 1004, 1005, 1006, 1013, 1017, 1018, 1019, 1020, 1021, 1022, 1023, 1024, 1025, 1031, 1032, 1033, 1034, 1035, 1036, 1039, 1040, 1048, 1049, 1050, 1051, 3000, 3001
0423.00--the following census blocks:
1002, 1003, 1004, 1005, 1006, 1007, 1014, 1015, 2000, 2001, 2002, 2003, 2004, 2005, 2006, 2007, 2008, 2009, 2010, 2011, 2012, 2013, 2014, 2015, 2016, 2018, 2019, 2020, 2021, 2022, 2023, 2024, 2025, 2026, 2029, 2030, 2031, 2034, 2035, 3000, 3001, 3002, 3003, 3004, 3005, 3006, 3007, 3008, 3009, 3010, 3011, 3012, 3013, 3014, 3015, 3016, 3017, 3018, 3019, 3020, 3021, 3022, 3023, 3024, 3025, 3026, 3027, 3028, 3029, 3030, 3031, 3032, 3033, 3034, 3035, 3036, 3037, 3038, 3039, 3040, 3041, 3042, 3043, 3044, 3046, 3047, 3048
0424.12--the following census blocks:
1000, 1001, 2001, 2002, 3000, 3001, 3002, 3003, 3004, 3005, 3006, 3007, 3008, 3009
0509.01--the following census blocks:
2000, 2001
0509.02--the following census blocks:
1000, 1001, 1007, 1008, 1009, 3000, 3001, 3002, 3003, 3004, 3005, 3007, 3008, 3009, 3010, 3012, 3013, 3014, 3015
SAN BERNARDINO
Whole Tracts in San Bernardino County
0013.11, 0020.29, 0020.31, 0020.37, 0020.38, 0020.39, 0020.43, 0020.44, 0020.45, 0020.46, 0020.47, 0020.48, 0020.50, 0021.07, 0021.11, 0021.12, 0023.06, 0023.07, 0023.08, 0023.09, 0023.10, 0023.11, 0023.12, 0023.13, 0023.14, 0023.15, 0027.03, 0027.05, 0027.06, 0027.07, 0027.08, 0028.01, 0035.03, 0035.05, 0035.06,

RECEIVED FROM DEMOCRACYDOCKET.COM

0035.07, 0035.09, 0035.10, 0036.03, 0036.07, 0036.09, 0036.11, 0036.12, 0037.00, 0038.01, 0038.03, 0038.04, 0039.00, 0041.01, 0041.03, 0041.04, 0042.01, 0042.02, 0043.01, 0043.02, 0044.01, 0044.03, 0044.04, 0045.05, 0045.07, 0045.09, 0045.10, 0045.11, 0045.12, 0046.01, 0046.03, 0046.04, 0047.00, 0048.00, 0049.01, 0049.02, 0051.01, 0051.02, 0052.00, 0053.00, 0054.00, 0055.01, 0055.02, 0056.01, 0056.02, 0057.01, 0058.00, 0061.01, 0062.01, 0062.03, 0062.04, 0063.01, 0063.03, 0063.04, 0064.01, 0064.02, 0065.01, 0065.02, 0066.01, 0066.03, 0066.04, 0067.00, 0070.01, 0070.02, 0071.04, 0071.05, 0071.06, 0071.07, 0071.08, 0071.10, 0071.11, 0071.12, 0074.07, 0074.08, 0074.09, 0074.10, 0074.12, 0076.03, 0076.04, 0076.05, 0076.06, 0079.03, 0079.04, 0079.05, 0080.01, 0080.03, 0080.04, 0081.00, 0082.01, 0082.02, 0084.02, 0084.04, 0084.05, 0124.00, 0125.00, 9801.00

Partial Tracts in San Bernardino County

0020.16--the following census blocks:

2015, 2018, 2019

0020.19--the following census blocks:

1005, 1006, 1007, 1008, 2000, 2001, 2003, 2004, 2005, 2006

0020.21--the following census blocks:

2000, 2001, 2002, 2003, 2004, 2005, 2006, 3000, 3001, 3002, 3003, 3004, 3005, 3006

0020.27--the following census blocks:

2014

0020.28--the following census blocks:

1017, 1018, 1019

0020.35--the following census blocks:

1000, 1001, 1002, 1003, 1004, 1005, 1006, 1007, 1008, 1009, 1010, 1011, 1012, 1013, 1014, 1015, 1016, 4000, 4001, 4002, 4003, 4004, 4005

0020.40--the following census blocks:

1001, 1002, 1003, 1004, 1005, 1006, 1007, 1008, 1009, 1010, 1011, 1012, 1013, 1014, 1015, 1016, 1017, 1018, 1019, 1020, 1021, 1022, 2000, 2001, 2002, 2003, 2004, 2005, 2006, 2007, 2008, 2009, 2010, 2011, 2012, 2013, 2014, 2015, 2016

0020.41--the following census blocks:

1000, 1001, 1002, 1003, 1004, 1005, 1006, 1007, 1008, 1009, 1010, 1011, 1012, 1013, 1014, 1015, 1016, 1017, 1018, 1019, 1020, 1021, 1022, 1023, 1024, 1025, 1026, 1027, 1028, 1029, 2000, 2002, 2003, 2004, 2005, 2006, 2007, 2008, 2009, 2010,

RECEIVED FROM DEMOCRACYDOCKET.COM

2011, 2012, 2013, 2014, 2015, 2016, 2017, 2018, 2019, 2020, 2021, 2022, 2023, 2024, 2025, 2026, 2027, 2028, 2029

0020.42--the following census blocks:

1000, 1001, 1002, 1003, 1004, 1005, 1006, 1007, 1008, 1009, 1010, 1012, 1013, 1014, 1015, 1016, 1017, 1018, 1019, 1020

0020.51--the following census blocks:

1006, 1007, 1008, 1009, 1010, 1011, 1012, 1014

0021.03--the following census blocks:

1000, 1001, 1002, 1003, 1004, 1005, 1006, 1007, 1008, 1009, 1010, 1011, 3000

0021.05--the following census blocks:

1012, 1013, 1014, 2000, 2001, 2002, 2003, 2004, 2005, 2006, 2007, 2008, 3002, 3003, 3004, 3005, 3006, 3007, 3008, 3009, 3010, 3011, 3012, 3013, 3014, 3015, 3016, 3017, 3018, 3019, 3020, 3021, 3022

0022.04--the following census blocks:

2000, 2001, 3000, 3001, 4001, 4002

0022.07--the following census blocks:

1000, 1001, 1004, 1005, 1006, 1007, 1008, 1009, 1010, 1011, 1012, 1013, 1014, 1015, 1016, 1017, 1018, 1019, 1020, 1021, 1022, 1023, 1024, 1025, 1026, 1027, 1028, 1029, 1030, 1031, 1032, 1033, 1034, 2000, 2001, 2002, 2003

0024.04--the following census blocks:

1000, 1001, 1002, 1003, 1005, 1007, 1008, 2001, 2002

0027.09--the following census blocks:

1003, 1004, 1005, 1006, 1007, 1008, 1009, 1010, 1011, 1012, 1013, 1014, 1015, 1016, 1017, 1018, 1019, 1020, 1021, 1022, 1023, 1024, 1025, 1026, 1027, 1028, 1029, 1030, 1031, 1032, 1033, 1034, 1035, 1036, 1037, 1038, 1039, 1040, 1041, 1042, 1043, 1044, 1045, 1046, 1047, 1048, 1049, 1050, 1051, 1052, 1053, 1054, 1055, 1056, 1057

0029.01--the following census blocks:

1000, 1001, 1002, 1003, 1004, 1005, 2000, 2001

0029.02--the following census blocks:

1000, 1001, 1002, 1003, 1004, 1005, 1006, 1007, 1008, 1009, 1010, 2000, 2001, 2002, 2003

0034.01--the following census blocks:

1001

0034.03--the following census blocks:

2000, 2001, 2002, 2003, 2004, 2005, 2008, 2009

RECEIVED FROM DEMOCRACYDOCKET.COM

0034.04--the following census blocks:
1000, 2000, 2003, 2004, 2005
0034.05--the following census blocks:
2002, 2003, 3000, 3001, 3002, 3003, 3004, 3005, 3006, 3007
0036.05--the following census blocks:
1000, 1002, 1003, 1004, 1005, 1010, 2000, 2001, 2002, 2003, 2004, 2005, 2006, 2007, 2008, 2009, 2010, 2011, 2012, 2013, 2014, 2015, 2016, 2017, 2019, 2020
0036.06--the following census blocks:
2000, 2001, 2002, 2003, 2004, 2007, 2008, 2009, 2014, 2015
0040.03--the following census blocks:
2000, 2001, 2002, 2004, 2012, 2014, 2015, 2016, 2017, 2018, 2019, 2020, 3023
0040.04--the following census blocks:
1000, 1001, 1002, 1003, 1004, 1005, 1006, 1007, 1008, 1009, 1010, 1011, 1012, 1013, 1014, 1015, 1016, 1017, 1018, 1019, 1020, 1021, 1022, 1023, 1024, 1025, 1026, 1027, 1028, 1029, 1030, 1031, 1032, 1033, 1034, 1035, 1036, 1037, 1038, 1039, 1040, 1041, 1042, 1043, 1044, 1045, 1046, 1047, 1048, 1049, 1050, 1051, 1052, 1053, 1054, 1055, 1056, 1057, 1058, 1059, 1060, 1061, 1062, 1063, 1064, 1065, 1066, 1067, 1068, 1069, 1070, 1071, 1072, 3000, 3001, 3002, 3003, 3004, 3005, 3006, 3007, 3008, 3009, 3010, 3011, 3021, 3022, 3023, 3024
0045.03--the following census blocks:
1009, 1010, 1011, 1012, 1013, 1014, 1015, 1016, 1017, 1018, 1019, 1020, 1021, 1022, 1023, 1024, 1025, 1026, 1027, 1028, 1029, 1030, 1031, 1032, 1033, 2002, 2007, 2015, 2016, 2017, 2018, 2022
0061.02--the following census blocks:
1001, 1002, 1003, 1004, 1005, 1006, 1007, 1008, 1009, 1010, 1011, 1012, 1013, 1014, 1015, 1016, 2002, 2003, 2004, 2005, 2006, 2007, 2008, 2009, 2010, 2011, 2012, 2013, 3000, 3001, 3002, 3003, 3004, 3005, 3006, 3007, 3008, 3009, 3010, 3011, 3012, 3013, 3014, 3015, 3016, 3017, 3018, 3019, 3020, 3021
0072.01--the following census blocks:
1005, 1006, 1007, 1008, 1009, 1010, 1011, 1012, 1013, 1014
0072.02--the following census blocks:
1000, 1001, 1002, 1003, 1004, 1005, 1006, 1007, 1008, 2000, 2001, 2002, 2003, 2004, 2005, 2006, 2007, 2008, 2009, 2010, 2011, 2012, 2013, 2014, 2015, 2016, 2017, 2018, 2019, 2020,

RETRIEVED FROM DEMOCRACYDOCKET.COM

2021, 2022, 2023, 2024, 2025, 2026, 2027, 2028, 2029, 2030, 2031, 2032, 2033, 2034, 2035, 2036, 2037, 2038, 2039, 2040, 2041, 2042, 2043, 2044, 2045, 2046, 2048, 2049, 2050, 2051, 3000, 3001, 3002, 3003, 3004, 3005

0073.03--the following census blocks:

1000, 1001, 1002, 1003, 1004, 1005, 1006, 1007, 1008, 1009

0073.08--the following census blocks:

2000, 2001, 2002, 2003, 2004, 2005, 2006, 2007, 2008, 2009, 2010, 2011, 2012, 2013, 2014, 2015, 2016, 2017, 2018

0078.00--the following census blocks:

1000, 1001, 1002, 1003, 1004, 1005, 1006, 1007, 1008, 1009, 1010, 1011, 1012, 1013, 1014, 1015, 1016, 1017, 1018, 1019, 1020, 1021, 1022, 1023, 1024, 1025, 1026, 1027, 1028, 1029, 1030, 1031, 1032, 1033, 1034, 1037, 1040, 1041, 1042, 1043, 1044, 1045, 1046, 1047, 1048, 1049, 1050, 1051, 1052, 1053, 1054, 1056, 1057, 1060, 1068, 2000, 2001, 2002, 2003, 2004, 3000, 3001, 3002, 3003, 3004, 3005, 3006, 3007, 3008, 3009, 3010, 3011, 4000, 4001, 4002, 4003, 4004, 4005, 4006, 4007, 4013, 4014, 4015, 4018, 4019, 4020

0079.06--the following census blocks:

1000, 1001, 1002, 1003, 1004, 1005, 1006, 1007, 1008, 1009, 1010, 1011, 2005, 2006, 2007, 2008, 2009, 2010, 2011, 2012, 2013, 2014, 2015, 2016, 2017, 2018, 2019, 2020, 2021, 2022, 2023, 2024, 2025, 2026, 2027

0083.01--the following census blocks:

1000, 1001, 1002, 1003, 1004, 2000, 2001, 2002, 2003, 2004, 2005, 2006, 2007, 2008, 2009, 2010, 2011, 2012, 2013, 2014, 3000, 3001, 3002, 3003, 4000, 4001, 4002, 4003, 4004, 4005, 4006, 4007, 4008, 4009, 4010, 4011, 4012, 4013, 4014, 4015, 4016, 4017, 4018, 4019, 4020, 5000, 5001, 5002, 5003, 5004, 5005, 5006, 5007, 5008, 5009, 5010, 5011, 5012, 5013, 5014, 5015, 5016, 5017, 5018, 5019, 5021, 5022

0083.02--the following census blocks:

1000, 1001, 1002, 1003, 1004, 1005, 1006, 1007, 1008, 1009, 1010, 1011, 1012, 1013, 1014, 1015, 1016, 1017, 2000, 2001, 2002, 2003, 2004, 2005, 2006, 2007, 2008, 2009, 2010, 2011, 2012, 2013, 3000, 3001, 3002, 3003, 3004, 3005, 3006, 3009, 3012, 3015

0084.03--the following census blocks:

RETRIEVED FROM DEMOCRACYDOCKET.COM

1000, 1001, 1002, 1003, 1004, 1005, 1006, 1007, 1008, 1009, 1010, 1011, 1012, 1013, 1014, 1015, 1016, 2000, 2001, 2002, 2003, 2004, 2005, 2006, 2007, 2008, 2009, 2010, 2011, 2012, 2013, 2014, 2015, 2016, 2017, 2018, 2019, 2020, 2021, 4000, 4001, 4002, 4003, 4004, 4005, 4006, 4007, 4008, 4009, 4010, 4011

0084.06--the following census blocks:

1001, 1002, 1003, 1004, 1005, 1006, 1007, 1008, 1009, 1010, 1011, 1012, 1013, 1014, 1015, 1016, 1017, 1018, 1019, 1020, 1021, 1022, 1023, 1024, 2000, 2001, 2002, 2003, 2004, 2005, 2006, 2007, 2008, 2009, 2010, 2011, 2012, 2013, 2014, 2015

0086.01--the following census blocks:

2022, 3013

0086.02--the following census blocks:

1000, 1003, 2002, 2003, 2004, 2005, 2006, 2033, 2034, 2035, 2090

0092.02--the following census blocks:

1078, 1079, 1080, 1081, 1082, 1083, 1084, 1085, 1220, 1221, 1222

0108.05--the following census blocks:

1169, 1174

0110.02--the following census blocks:

1044, 1059, 1061, 1062, 1063

0111.01--the following census blocks:

4045, 4046, 4050

0111.02--the following census blocks:

2030

0115.00--the following census blocks:

1067, 1068, 1074, 1075, 1076, 1077, 1078, 1079, 1080, 1081, 1082, 1102, 1103, 1104

21434. Congressional District 34 consists of the following:

Partial Counties in Congressional District 34

LOS ANGELES

Whole Tracts in Los Angeles County

1810.00, 1813.00, 1814.00, 1815.00, 1816.00, 1831.03, 1831.04, 1832.20, 1832.21, 1832.22, 1833.00, 1834.01, 1834.02, 1835.10, 1835.20, 1836.10, 1836.20, 1837.01, 1837.02, 1838.10, 1838.20, 1851.01, 1851.02, 1852.02, 1852.03, 1852.04, 1853.10, 1853.20, 1861.00, 1862.01, 1862.02, 1862.03, 1863.01, 1863.02, 1864.03, 1864.04, 1925.10, 1925.20, 1926.20, 1976.00, 1977.00, 1990.01,

RETRIEVED FROM DEMOCRACYDOCKET.COM

1991.10, 1991.20, 1992.01, 1992.02, 1993.00, 1994.00, 1997.00, 1998.01, 1998.02, 1999.00, 2011.10, 2011.20, 2012.00, 2013.01, 2013.02, 2014.01, 2014.02, 2015.01, 2015.03, 2015.04, 2016.01, 2016.02, 2017.00, 2031.00, 2032.00, 2033.00, 2035.00, 2036.01, 2036.02, 2037.10, 2037.20, 2038.00, 2039.00, 2041.10, 2041.20, 2042.00, 2043.00, 2044.10, 2044.20, 2046.00, 2047.00, 2048.10, 2048.20, 2049.10, 2049.20, 2051.10, 2051.20, 2060.20, 2060.50, 2060.51, 2060.52, 2060.53, 2060.54, 2062.01, 2062.02, 2063.01, 2063.02, 2063.03, 2071.01, 2071.02, 2071.03, 2073.04, 2073.05, 2073.06, 2073.07, 2073.08, 2074.00, 2075.01, 2075.02, 2080.01, 2080.02, 2083.01, 2083.02, 2084.01, 2084.02, 2085.01, 2085.02, 2086.10, 2086.20, 2087.10, 2087.20, 2088.01, 2088.02, 2089.02, 2089.03, 2089.04, 2091.03, 2091.04, 2091.05, 2091.06, 2092.01, 2092.02, 2093.00, 2094.01, 2094.02, 2094.03, 2095.10, 2095.20, 2098.10, 2098.20, 2100.10, 2111.21, 2111.22, 2111.23, 2111.24, 2112.01, 2112.02, 2113.10, 2113.20, 2114.10, 2114.20, 2117.03, 2117.04, 2118.02, 2118.03, 2118.04, 2119.10, 2119.21, 2119.22, 2121.01, 2121.02, 2122.02, 2122.03, 2122.04, 2123.03, 2123.04, 2123.05, 2123.06, 2124.10, 2124.20, 2125.01, 2125.02, 2126.10, 2126.20, 2127.01, 2129.00, 2131.00, 2132.01, 2132.02, 2133.10, 2133.20, 2134.01, 2134.02, 2211.10, 2211.20, 2212.20, 2216.02, 2243.10, 2243.20, 5303.01, 5303.02, 5305.00, 5306.03, 5307.00, 5308.01, 5308.02, 5309.01, 5309.02, 5310.00, 5311.01, 5311.02, 5312.01, 5312.02, 5313.01, 5315.02, 5315.03, 5315.04, 5316.02, 5316.03, 5316.04, 5317.01, 5317.02, 5319.01

Partial Tracts in Los Angeles County

1831.01--the following census blocks:

1000, 1001, 1002, 1003, 1004, 1005, 1006, 1007, 1008, 1009, 1010, 1011, 1012, 2000, 2001, 2002, 2003, 2005, 2007, 2008, 2009, 3000, 3001, 3002, 3003, 3004, 3005, 3006, 3007, 3008, 3009, 3010, 3011, 3012, 3013

1864.01--the following census blocks:

1000, 1001, 1002, 1003, 1004, 1005, 1006, 1007, 1008, 1009, 1010, 1011, 1012, 1013, 2000, 2001, 2002, 2003, 2004, 2005, 2006, 2007, 2010, 2011

1871.02--the following census blocks:

2020, 2021, 2022, 2023, 2024

1872.00--the following census blocks:

1000, 1001, 1011

1926.10--the following census blocks:

RECEIVED FROM DEMOCRACYDOCKET.COM

1004, 1005, 2001, 2002, 2004, 2005, 2006, 3000, 3001, 3002, 3003

1927.00--the following census blocks:

2004, 2005, 2006, 2007, 2008, 2009, 2012

1957.10--the following census blocks:

3003, 3004, 3005, 3008, 3009

1958.02--the following census blocks:

1007, 1009, 1010, 1013, 2000, 2001, 2002, 2003, 2004, 2005, 2006, 2007

1959.03--the following census blocks:

1007

1972.00--the following census blocks:

1020, 2000, 2001, 2003, 2004, 2005, 3000

1990.02--the following census blocks:

1000, 1001, 1002, 1003, 1004, 1005, 1006, 1007, 1008, 1009, 1010, 2000, 2001, 2002, 2003, 2004, 2005, 2006, 2007, 2011, 2025, 2026, 2027, 2028, 2029, 2030, 2031, 2032, 2033, 2034, 2035, 2036, 2037, 2038, 2039, 2040, 2041, 2043, 2044, 2045, 2046, 2047, 2048, 2049, 2050, 2051, 2052, 2053, 2054, 2055, 2056, 2057, 2058, 2059, 2060, 2061

2060.10--the following census blocks:

1002, 1003, 1004, 1005, 1006, 1007, 1008, 1009, 1010, 1011, 1012, 1013, 1014, 1015, 1016, 1017, 1018, 1019, 1020, 1021, 1022, 1023, 1024, 1025, 1026, 1027, 1028, 1029, 1030, 1031, 1032, 2000, 2001, 2002, 2003, 2004, 2005, 2006, 2007, 2008, 2009, 2010, 2011

2077.11--the following census blocks:

1000, 1001, 1002, 1003, 1005

2077.12--the following census blocks:

2000, 2001, 2002, 2003, 2004, 2005, 2006, 2007, 2008, 2009, 2010, 2011, 2012, 2013

2115.00--the following census blocks:

1000, 1001, 1002, 1003, 1007, 1008, 1009, 1010, 2000, 2001, 2002, 2003, 2008, 2009, 2010, 2011, 2012, 2013

2117.01--the following census blocks:

1000, 1003, 3000, 3007

2127.02--the following census blocks:

2000, 2005

2242.00--the following census blocks:

RECEIVED FROM DEMOCRACYDOCKET.COM

1000, 1001, 1002, 1003, 1004, 1005, 2000, 2001, 2002, 2003, 2004, 2005, 2006, 2007, 2008, 2010

5302.02--the following census blocks:

1013, 1015, 1016, 1017, 1018, 1024, 1025, 1026, 1027, 1028, 1029

5304.00--the following census blocks:

3000, 3001, 3002, 3003, 3004, 3005, 3006, 3007, 3008, 3009, 3010, 3011, 3012, 3013, 3014, 3016, 3017, 3018

5313.02--the following census blocks:

1000, 1001, 1002, 1003, 1004, 1005, 1006, 2000, 2001, 2002, 2003, 2004, 2005, 2006, 2007, 2008, 2009, 2010, 2011, 2012, 3000, 3001, 3002, 3003, 3004, 3005, 3006, 3007, 3008, 3009, 3010, 3011, 3012, 4000, 4001, 4002, 4003, 4004, 4005, 4006, 4007, 4008, 4009, 4011

5318.00--the following census blocks:

1000, 1001, 1002, 1003, 1004, 1005, 1006, 1007, 1008, 1009, 1010, 1011, 2000, 2001, 2002, 2003, 2004, 2005, 2006, 2007, 2008, 2009, 2010, 2011, 2012, 2013, 3000, 3001, 3002, 3003, 3004, 3005, 3006, 3007, 3008, 3010, 3011, 3012, 3013, 3014

5319.02--the following census blocks:

1003, 1004, 1005, 1006, 1007, 1008, 1009, 1010, 1011, 1012, 1013, 1014, 2000, 2001, 2002, 2003, 2004, 2005, 2006, 2007, 2008, 2009, 2010, 2011, 2012, 2013, 2014, 2015, 2016, 2017, 2018, 2019, 2020, 3000, 3001, 3002, 3003, 3004, 3005, 3006, 3007, 3008, 3009, 3010

9800.10--the following census blocks:

1010, 1012, 1013, 1014, 1015, 1016, 1017, 1022

21435. Congressional District 35 consists of the following:

Partial Counties in Congressional District 35

LOS ANGELES

Whole Tracts in Los Angeles County

4002.06, 4017.05, 4017.06, 4017.07, 4018.01, 4018.02, 4019.01, 4019.02, 4020.01, 4020.02, 4021.01, 4021.02, 4022.00, 4023.01, 4023.03, 4023.04, 4024.06, 4026.01, 4026.02, 4027.02, 4027.03, 4027.05, 4027.06

Partial Tracts in Los Angeles County

4002.05--the following census blocks:

1000, 1001, 1002, 1003, 1004, 1005, 1010, 1015, 1016, 1020, 1027, 1030, 1031, 1033, 1034, 1035, 1036, 1037, 1039, 1040, 1042, 1043, 1044, 1045, 1046, 1047, 1048, 1049, 1050, 1051,

RECEIVED FROM DEMOCRACYDOCKET.COM

1052, 1053, 1054, 1055, 1056, 1057, 1058, 1059, 1060, 1062, 1063, 1064, 1065, 1066, 1067, 1068, 1069, 1070, 1071, 1072

4002.09--the following census blocks:

2003, 2008, 2009, 2032

4025.01--the following census blocks:

1000, 1001, 1002, 1003, 1004, 1007, 1008, 1009, 1010, 1011, 1016, 1017

4028.01--the following census blocks:

1000, 1001, 1002, 1003, 1004, 1005, 1006, 1007, 1008, 1009, 1010, 1011, 1015, 1016, 1018, 1019, 2000, 2001, 2002, 2003, 2004, 2005

4088.00--the following census blocks:

1000, 1001, 1002, 1003, 1004, 1005, 1006, 1007, 1008, 1009, 1010, 1011, 1012, 1013, 1014, 1015, 1016, 1017, 1018, 1019, 1020, 2000, 2001, 2002, 2003, 2004, 2005, 2006, 2007, 2008, 2009, 2010, 2011, 2012, 2013, 2014, 2015, 2016, 2017, 2018, 2019, 2020, 2021, 2022, 2023, 2024, 2025, 2026, 2027, 2028, 2029, 2030, 2031, 2032, 2033, 2034, 2035, 2036, 2037, 2038, 2039, 2040, 2041, 2042, 2043, 2044, 2045, 2050, 2051, 3000, 3001, 3002, 3003, 3004, 3005, 3006, 3007, 3008, 3009, 3010, 3011, 3012, 3013, 3014, 3015, 3016, 3017, 3019, 3020, 3021, 3022

4090.00--the following census blocks:

1001

RIVERSIDE

Whole Tracts in Riverside County

0406.11, 0406.17, 0406.19, 0406.20, 0406.21, 0407.01, 0407.02, 0408.06, 0408.07, 0408.08, 0408.09, 0408.12, 0408.13, 0408.14, 0408.15, 0408.16, 0408.21, 0415.00, 0416.01, 0417.03, 0417.04, 0419.06, 0466.01, 0466.02, 0482.00

Partial Tracts in Riverside County

0406.03--the following census blocks:

1038, 1039

0406.09--the following census blocks:

1000, 1001, 1002, 1003, 1004, 1005, 1006, 1007, 1008, 1009, 1010, 1011, 1012, 1013, 1014, 1015, 1016, 1017, 1018, 1019, 1020, 1021, 1022, 1023, 1024, 1025, 1026, 1027, 1028, 1029, 1030, 1031, 1032, 2000, 2001, 2002, 2003, 2004, 2005, 2006, 2007, 2008, 2009, 2010, 2011, 2012, 2013, 2014, 2015, 2016, 2017, 2018, 2019, 2020, 2021, 2022, 2023, 2024, 2025, 2026,

RETRIEVED FROM DEMOCRACYDOCKET.COM

2027, 2028, 2029, 2030, 2031, 2032, 2033, 2034, 2035, 2036, 2037, 2038, 2039, 2040, 2041, 3000, 3001, 3002, 3003, 3004, 3005, 3006, 3007, 3008, 3009, 3010, 3011, 3012, 3013, 3014, 3015, 3016, 3017, 3018, 4000, 4001, 4002, 4003, 4004, 4005, 4006, 4007, 4008, 4009, 4010, 4011, 4012, 4013, 4014, 4015, 4016, 4017, 4018, 4019, 4020, 4021, 4022, 4023, 4024, 4025, 4026, 4027, 4028, 4029, 4030, 4033, 4034, 4035, 4036, 4037, 4038, 4039

0406.16--the following census blocks:

1000, 1001, 1002, 1003, 1004, 1005, 1006, 1007, 1008, 1009, 1010, 1011, 1012, 1013, 1014, 1015, 1016, 2004, 2005, 2008, 2010, 2011, 2012, 2013, 2014, 2015, 2016, 2017, 2018, 2019, 2020, 2024, 2025, 2026, 2027, 2028, 2029, 3000, 3001, 3002, 3003, 3004, 3005, 3006, 3007, 3008, 3009, 4000, 4001, 4002, 4003, 4004, 4005, 4006, 4007, 4008, 4009, 4010, 4011

0406.18--the following census blocks:

1000, 1001, 1002, 1003, 1004, 1005, 1006, 1007, 1008, 1009, 1010, 1011, 1012, 1013, 1014, 1015, 1016, 1017, 1018, 1019, 1020, 1021, 1022, 1023, 1024, 1025, 1026, 1027, 1028, 1029, 1030, 1031, 1032, 1033, 1034, 1035, 1036, 1037, 1038, 1039, 2000, 2001, 2002, 2003, 2004, 2005, 2006, 2007, 3009, 3010, 3011, 3012, 3013, 3014, 3015, 3020, 3021, 3022, 3023, 3065, 3066, 3067, 3068, 3069, 3075, 3076, 3077, 3078, 3079, 3080, 3081, 3082, 3083, 3091, 3092, 3093, 3094

0406.22--the following census blocks:

1011, 2000, 2001, 2002, 2003, 2004, 2005, 2006, 2007, 2008, 2009, 2010, 2011, 2012, 3000, 3001, 3002, 3003, 3004, 3005, 3006, 3007, 3008, 3009, 3010, 3011, 3012, 3013, 3014, 3015, 3016, 3017, 3018, 3019, 3020

0407.03--the following census blocks:

1000, 1001, 1002, 1003, 1004, 1005, 1006, 1007, 1009, 1010, 1011, 1012, 1013, 1015, 1016, 1017, 2000, 2001, 2002, 2003, 2004, 2005, 2006, 2007, 2008

0410.04--the following census blocks:

3006, 3012, 3013, 3021, 3022

0414.10--the following census blocks:

1000, 1005, 1006

0414.12--the following census blocks:

1000, 1001, 1002, 1003, 1007, 1008, 1009, 1010, 1026, 2005, 2006, 2007, 2008, 2032

RETRIEVED FROM DEMOCRACYDOCKET.COM

0416.02--the following census blocks:
1000, 1001, 1002, 1003, 1004, 1006, 1007, 1008, 1009, 1010, 1011, 1015, 1016, 1017, 1018, 1019, 1020, 1021, 1022, 1023, 1024, 1025, 1026, 1027, 1033, 1034, 1035, 1036, 1037, 1038, 1039, 1040, 2000, 2001, 2002, 2003, 2004, 2005, 2006, 2007, 2008, 2009, 2010, 2011, 2012, 2013, 2014, 2015, 2016, 2017, 2018, 2019, 2020, 2021, 2022, 2023, 2024, 2025, 2026
0417.02--the following census blocks:
1000, 1001, 1002, 1003, 1004, 1005, 1006, 1007, 2000, 2001, 2002, 2003, 2004, 2005, 2006, 2007, 2008, 2009, 2010, 2011, 2012, 2013, 2014, 2015, 2016, 2017, 2018, 2019, 3000, 3001, 3002, 3003, 3004, 3005
0418.05--the following census blocks:
1000, 1001, 1002, 1003, 1004, 1005, 2000, 2001, 2002, 2003, 2004, 2005, 2013, 2014, 2015, 3000, 3001, 3002, 3003
0418.12--the following census blocks:
1002
0418.13--the following census blocks:
1000, 1001, 1002, 1003, 1004, 1005, 1006, 1007, 1008, 1009, 1010, 1011, 1012, 1013, 3000, 3001, 3002, 3003, 3004, 3005, 3006, 3007, 3008
0419.04--the following census blocks:
3000, 3001, 3002, 3005, 3013, 3014
0419.05--the following census blocks:
1000, 1001, 2000, 2001, 2002, 2003, 2004, 2005, 2010
SAN BERNARDINO
Whole Tracts in San Bernardino County
0001.03, 0001.04, 0001.05, 0001.07, 0001.08, 0001.09, 0001.11, 0001.15, 0001.17, 0001.18, 0001.19, 0001.20, 0001.21, 0001.22, 0008.21, 0008.23, 0008.24, 0008.25, 0008.26, 0009.01, 0009.03, 0009.04, 0010.01, 0010.02, 0011.01, 0011.03, 0011.04, 0012.00, 0013.05, 0013.07, 0013.08, 0013.09, 0013.10, 0013.12, 0014.00, 0015.01, 0015.03, 0015.04, 0016.00, 0017.02, 0017.04, 0017.06, 0017.07, 0018.03, 0018.04, 0018.06, 0018.08, 0018.09, 0018.10, 0018.12, 0018.13, 0019.06, 0019.07, 0019.08, 0019.09, 0019.10, 0021.01, 0021.09, 0022.06, 0024.03, 0024.05, 0024.06, 0025.01, 0025.03, 0025.04, 0026.02, 0026.04, 0026.06, 0026.08, 0026.09, 0026.10, 0026.11, 0028.03, 0028.04, 0030.00, 0031.01, 0031.02, 0032.01, 0032.02, 0033.01, 0033.02, 0040.01, 0127.00
Partial Tracts in San Bernardino County

RECEIVED FROM DEMOCRACYDOCKET.COM

0002.01--the following census blocks:
1004, 2000, 2001, 2002, 2003, 2004, 2005, 2006, 2007, 2008, 2009, 2010, 2011, 2012, 2013, 2014, 2015, 2016, 2017, 2018, 2019, 2021, 2022, 2023, 2025, 2026, 2027, 2030, 3005
0004.01--the following census blocks:
3007, 3008, 3012, 3013, 3014, 3015, 3016, 4008, 4009, 4014, 4016, 4020
0005.04--the following census blocks:
3030, 3031
0017.03--the following census blocks:
1007
0019.11--the following census blocks:
1000, 2000, 3000, 3018
0021.03--the following census blocks:
2000, 2001, 2002, 2003, 2004
0021.05--the following census blocks:
1000, 1001, 1002, 1003, 1004, 1005, 1006, 1007, 1008, 1009, 1010, 1011, 1015
0022.04--the following census blocks:
1000, 1001, 1002, 1003, 1004, 1005, 1006, 1007, 1008, 1009, 1010, 1011, 1012, 1013, 1014, 1015, 1016, 1017, 1018, 1019, 1020, 1021, 1022, 1023, 1024, 1025, 1026, 1027, 1028, 1029, 1030, 1031, 1032, 1033, 1034, 1035, 1036, 1037, 1038, 1039, 1040, 1041, 1042, 1043, 1044, 1045, 1046, 1047, 1048, 1049, 1050, 1051, 1052, 1053, 1054, 1055, 1056, 2002, 2003, 2004, 2005, 2006, 2007, 3002, 3003, 3004, 4000, 4003, 4004, 4005, 4006, 4007, 4008
0022.07--the following census blocks:
1002, 1003, 1035
0024.04--the following census blocks:
1004, 1006, 2000, 2003, 2004, 2005
0029.01--the following census blocks:
2002, 2003, 2004, 2005, 2006, 3000, 3001, 3002, 3003, 3004, 3005, 3006, 3007, 3008, 3009, 3010, 3011
0029.02--the following census blocks:
2004, 2005, 3000, 3001, 3002, 3003, 3004, 3005, 3006, 3007, 3008, 4000, 4001, 4002, 4003, 5000, 5001, 5002
0034.01--the following census blocks:
1000, 1002, 1003, 1004, 1005, 1006, 1007, 1008, 1009, 2000, 2001, 2002, 2003, 2004, 2005, 2006, 2007, 2008, 3000, 3001,

RETRIEVED FROM DEMOCRACYDOCKET.COM

3002, 3003, 3004, 3005, 3006, 3007, 3008, 3009, 3010, 3011, 3012, 3013, 3014, 3015, 4000, 4001, 4002, 4003, 4004, 4005, 4006, 4007, 4008, 4009, 4010, 4011

0034.03--the following census blocks:

1000, 1001, 1002, 1003, 1004, 1005, 1006, 1007, 1008, 1009, 2006, 2007, 2010, 2011, 2012, 2013, 2014, 3000, 3001, 3002, 3003, 3004, 3005, 3006

0034.04--the following census blocks:

2001, 2002, 2006, 2007, 2008, 3000

0034.05--the following census blocks:

1000, 1001, 1002, 1003, 1004, 1005, 1006, 1007, 1008, 1009, 2000, 2001

0036.05--the following census blocks:

1001, 1006, 1007, 1008, 1009, 1011, 1012, 1013, 2018

0036.06--the following census blocks:

1000, 1001, 1002, 1003, 1004, 1005, 1006, 1007, 1008, 1009, 1010, 2005, 2006, 2010, 2011, 2012, 2013, 2016, 2017, 2018, 2019, 2020, 3000, 3001, 3002, 3003, 3004, 3005, 3006, 3007, 3008, 4000, 4001, 4002, 4003, 4004, 4005, 4006, 4007

0040.03--the following census blocks:

1000, 1001, 1002, 1003, 1004, 1005, 1006, 1007, 1008, 1009, 1010, 1011, 1012, 1013, 1014, 1015, 1016, 1017, 1018, 1019, 1020, 1021, 2003, 2005, 2006, 2007, 2008, 2009, 2010, 2011, 2013, 3000, 3001, 3002, 3003, 3004, 3005, 3006, 3007, 3008, 3009, 3010, 3011, 3012, 3013, 3014, 3015, 3016, 3017, 3018, 3019, 3020, 3021, 3022

0040.04--the following census blocks:

2000, 2001, 2002, 2003, 2004, 2005, 2006, 2007, 2008, 2009, 2010, 2011, 2012, 2013, 3012, 3013, 3014, 3015, 3016, 3017, 3018, 3019, 3020, 3025, 3026, 3027, 3028

0122.01--the following census blocks:

1000, 2013

0122.02--the following census blocks:

1000, 1001, 1002, 1003, 1004, 1005, 1008

21436. Congressional District 36 consists of the following:

Partial Counties in Congressional District 36

LOS ANGELES

Whole Tracts in Los Angeles County

2651.00, 2652.01, 2652.03, 2652.04, 2653.01, 2653.03, 2653.04, 2653.06, 2653.07, 2656.01, 2656.02, 2657.01, 2657.02, 2671.01,

RETRIEVED FROM DEMOCRACYDOCKET.COM

2671.02, 2672.01, 2672.02, 2675.02, 2676.00, 2677.00, 2678.00, 2679.02, 2699.08, 2711.00, 2712.00, 2713.00, 2714.00, 2715.00, 2716.00, 2717.02, 2717.03, 2717.04, 2718.01, 2718.03, 2718.04, 2719.01, 2719.02, 2721.00, 2722.01, 2722.02, 2723.01, 2723.02, 2731.00, 2732.00, 2733.00, 2734.03, 2734.04, 2735.02, 2736.00, 2737.00, 2738.00, 2739.02, 2741.00, 2742.02, 2751.01, 2751.02, 2752.00, 2753.11, 2753.12, 2753.13, 2754.00, 2755.00, 2756.03, 2756.04, 2756.05, 2760.00, 2764.00, 2765.00, 2766.01, 2766.05, 2766.06, 2770.00, 2771.00, 2781.02, 2933.01, 2933.02, 6200.01, 6200.02, 6201.01, 6201.02, 6202.01, 6203.01, 6203.03, 6203.05, 6204.00, 6205.01, 6205.21, 6205.22, 6206.01, 6206.02, 6207.01, 6207.03, 6207.04, 6208.01, 6208.02, 6209.01, 6209.04, 6210.01, 6210.05, 6211.02, 6211.04, 6212.01, 6212.04, 6213.01, 6213.24, 6213.26, 6214.00, 6505.02, 6506.03, 6507.02, 6510.01, 6510.02, 6511.01, 6511.02, 6512.01, 6512.21, 6512.22, 6513.02, 6513.04, 6514.01, 6514.02, 6700.01, 6700.02, 6700.03, 6701.01, 6701.02, 6702.01, 6702.02, 6703.24, 6703.26, 6703.28, 6704.05, 6704.06, 6704.07, 6704.13, 6704.16, 6704.17, 6704.18, 6705.00, 6706.03, 6706.04, 6707.01, 6707.02, 7006.00, 7007.00, 7008.01, 7008.02, 7009.01, 7009.02, 7010.00, 7012.01, 7012.02, 7013.02, 7013.04, 7014.02, 7015.01, 7015.02, 7016.01, 7016.02, 7017.01, 7017.02, 7018.01, 7018.02, 7019.02, 7020.02, 7021.02, 7022.01, 7022.02, 7023.00, 7028.03, 7029.00, 9800.13, 9800.30

Partial Tracts in Los Angeles County

2643.05--the following census blocks:

2012

2655.23--the following census blocks:

1000, 1001, 1002, 1008, 2000, 2001

2655.24--the following census blocks:

2013

2673.00--the following census blocks:

1003, 1004, 1005, 1009, 1010, 1011, 1012, 2001, 2004, 2005, 3000, 3001, 3002, 3003, 3004

2675.03--the following census blocks:

1002, 1003, 1004, 1006, 1007, 1008, 1009, 1010, 1011

2675.04--the following census blocks:

1002, 1003, 1004, 1005, 1006, 1007, 2000, 2001, 2002, 2003, 2004, 2005

2690.00--the following census blocks:

RETRIEVED FROM DEMOCRACYDOCKET.COM

1000, 1001, 1002, 1003, 1004, 1005, 1006, 1007, 1008, 1009, 1010, 1011, 1012, 1013, 1014, 2000, 2001, 2002, 2003, 2004, 2005, 2006, 2007, 2008, 2009, 2010, 2011, 2012, 2013, 3001, 3002, 5000, 5001, 5002, 5003, 5004, 5005

2693.00--the following census blocks:

1001, 1002, 1003, 1004, 1005, 1006, 1007, 1008, 1009, 1010, 1011, 2000, 2001, 2002, 2003, 2004, 2005, 2006, 2007, 2008, 2009, 2010, 2011, 2012, 2013, 2014, 3000, 3001, 3002, 3003, 3004, 3005, 3006, 3007, 3008, 3009, 3010, 3011, 3012, 3013, 4000, 4001, 4002, 4003, 4004, 4005, 4006, 4007, 4008, 5000, 5001, 5002, 5003, 5004, 5005, 5006, 5007, 5008, 5009, 5010

2695.00--the following census blocks:

3001

2699.07--the following census blocks:

2000, 2001, 2002, 2003, 2004, 2005, 2006, 2007

2699.09--the following census blocks:

1000, 1001, 2000, 2001, 2002

2766.07--the following census blocks:

1000, 1001, 1002, 1003, 2000, 2001, 2002, 2003, 2004, 2005, 2006, 2007, 2008, 2009, 2010, 2011, 2012

2766.08--the following census blocks:

1000, 1001, 1002, 1003, 1004, 1005

2772.00--the following census blocks:

1000, 1001, 2000, 2001, 2002, 2003, 2004

2780.01--the following census blocks:

1000, 1001, 1002, 1003, 1004, 1005, 1006, 1007, 1008, 1009, 1010, 1011, 1012, 1013, 1014, 1015, 1016, 1017, 1019, 2000, 2001, 2002, 2003, 2004, 2005, 2006, 2007, 2008, 2009, 2010, 2011, 2012, 2013, 2014, 2015, 2016, 2017, 2018, 2019, 2022, 2023, 2024

2933.04--the following census blocks:

1000, 1001, 1002, 1003, 1004, 1005, 1006, 1007, 1008, 1009, 1010, 1011, 1012, 1013, 1014, 1015, 1016, 1017, 1018, 1019, 1020, 1021, 1022, 1023, 1024, 1025, 2006

2933.06--the following census blocks:

1009, 1018, 1019

2944.21--the following census blocks:

3002

6503.00--the following census blocks:

5004, 5005, 5006, 5007, 5008, 5009, 5010

RECEIVED FROM DEMOCRACYDOCKET.COM

6505.01--the following census blocks:
1000, 1001, 1002, 1005, 1006, 1007, 1008, 1009, 1010, 1011, 1012, 1013, 2000, 2003, 2004, 2005, 2006, 2007, 2008, 2009, 3000, 3001, 3002, 3003, 3004, 3006, 3007, 3008, 3009, 3010, 3011, 3012, 3013, 3014
6506.06--the following census blocks:
1001, 1002, 1003, 1004, 1006, 1007, 1008, 1009, 1010, 1011, 2000, 2001, 2002, 2003, 2004, 2005, 2006, 2007, 2008, 2009, 2010, 2011
6506.07--the following census blocks:
1001, 1002, 1003, 1004, 1005, 1006, 1007, 1008, 1009, 1010, 1011, 1012, 1013, 1014, 1015, 1016, 1017, 1018
6507.01--the following census blocks:
1000, 1001, 1002, 1003, 1004, 1005, 1006, 2003, 2004, 2005, 2006, 2007, 2008, 2009, 2010, 2011, 2012, 2013, 2014, 2015, 2016, 2017, 2018, 2019, 2020, 2021, 2022, 2039
7026.00--the following census blocks:
4020, 4021, 4022, 4025, 4026, 4027, 4028, 4030, 4031, 4032, 4033, 4038, 4039
7028.02--the following census blocks:
1001, 1002, 1004, 1005, 1006, 1007, 1008, 1009, 1010, 1011, 1012, 1013, 1014, 1015, 1016, 1017, 1018, 1019, 1020, 2001, 2002, 2003, 2004, 2005, 2006, 2007, 2008, 2009, 2010, 2013, 2014, 2016, 2017, 2018, 2019, 2020, 2021, 2022, 2023, 2024, 2025, 2026, 2027, 2028, 2029, 2030, 2031, 2032, 2033
7030.03--the following census blocks:
2029, 2030, 2031, 2032, 2033
9800.28--the following census blocks:
1000, 1061, 1064, 1065, 1068, 1069, 1080, 1081
9902.00--the following census blocks:
0005, 0006, 0007, 0008, 0009, 0010, 0011, 0012, 0013, 0014, 0015, 0016, 0017
9903.00--the following census blocks:
0008, 0009, 0010
21437. Congressional District 37 consists of the following:
Partial Counties in Congressional District 37
LOS ANGELES
Whole Tracts in Los Angeles County
2073.03, 2079.01, 2079.02, 2128.00, 2164.01, 2164.02, 2167.00, 2168.00, 2169.01, 2169.02, 2170.01, 2170.02, 2171.01, 2171.02,

RETRIEVED FROM DEMOCRACYDOCKET.COM

2172.00, 2181.10, 2181.20, 2182.10, 2182.20, 2183.00, 2184.00, 2185.00, 2186.00, 2187.01, 2187.02, 2188.00, 2189.00, 2190.10, 2190.20, 2193.00, 2195.00, 2197.00, 2198.00, 2199.01, 2199.02, 2200.00, 2201.00, 2212.10, 2213.02, 2213.03, 2213.04, 2214.01, 2214.02, 2215.00, 2216.01, 2217.10, 2218.10, 2218.20, 2219.00, 2220.01, 2220.02, 2221.00, 2222.00, 2225.00, 2226.00, 2227.00, 2240.10, 2240.20, 2244.10, 2244.20, 2246.00, 2247.01, 2247.02, 2260.01, 2260.02, 2264.10, 2264.20, 2267.01, 2267.02, 2270.10, 2270.20, 2281.00, 2282.10, 2282.20, 2283.10, 2283.20, 2284.10, 2284.20, 2285.00, 2286.00, 2287.10, 2287.20, 2288.00, 2289.00, 2291.00, 2292.00, 2293.00, 2294.10, 2294.20, 2311.00, 2312.10, 2312.20, 2313.01, 2313.02, 2314.00, 2315.00, 2316.01, 2316.02, 2316.03, 2317.10, 2317.20, 2318.00, 2319.01, 2319.02, 2321.10, 2321.20, 2322.00, 2323.00, 2324.01, 2324.02, 2325.00, 2326.01, 2326.02, 2327.01, 2327.02, 2328.00, 2340.01, 2340.02, 2342.00, 2343.01, 2343.02, 2345.01, 2345.02, 2346.00, 2347.00, 2348.00, 2349.01, 2349.02, 2351.00, 2352.01, 2352.02, 2360.01, 2361.01, 2361.02, 2362.03, 2362.04, 2362.05, 2362.06, 2364.00, 2371.01, 2371.02, 2372.01, 2372.02, 2373.00, 2374.01, 2374.02, 2375.00, 2376.00, 2377.10, 2377.20, 2378.00, 2379.00, 2381.00, 2383.10, 2384.00, 2392.01, 2392.02, 2393.10, 2393.20, 2393.30, 2395.01, 2395.02, 2396.01, 2396.02, 2397.01, 2398.01, 2398.02, 2679.01, 2691.00, 2696.01, 2696.02, 2697.00, 2698.00, 2699.03, 2699.05, 2699.06, 2701.01, 2701.02, 2702.00, 2703.00, 7024.00, 7025.01, 7025.02, 7027.00, 7028.01, 7031.00, 7032.00, 9800.38

Partial Tracts in Los Angeles County

2077.11--the following census blocks:

1004, 1006, 1007, 1008, 1009, 1010, 1011, 1012, 1013, 1014, 1015, 1016, 1017, 1018, 1019, 1020, 1021, 1022, 1023, 1024

2077.12--the following census blocks:

1000, 1001, 1002, 1003, 1004, 1005

2127.02--the following census blocks:

1014, 1015, 2010, 2011

2161.00--the following census blocks:

2000, 2001, 2002, 2003, 2004, 2005, 2006, 2007, 2008, 2009, 2010, 3003, 3004, 3005, 3006

2162.02--the following census blocks:

1000, 1001, 1003, 1004, 1007, 1008, 1009, 1010, 1011, 1012, 1013, 1014, 1015, 1016, 2006, 2007, 2008, 2009, 2010

2242.00--the following census blocks:

RETRIEVED FROM DEMOCRACYDOCKET.COM

2009

2380.00--the following census blocks:

1000, 1001, 1002, 1003, 1004, 1005, 1006, 1007, 1008, 1009, 1010, 1011, 2001, 2002, 2003, 2004, 2005, 2006, 2007, 2008, 2009, 2010, 2011, 2012, 2013, 2014, 2015, 2016, 2017, 3000, 3001, 3002, 3003, 3004, 3005, 3006, 3007, 3008, 3009, 3010, 3011, 3012, 3013, 3014, 3015, 4000, 4001, 4002, 4003, 4004, 4005, 4006, 5000, 5001, 5002, 5003, 5004, 5005, 5006, 5007, 5008, 5009, 5010, 5011, 6000, 6001, 6002, 6003, 6004, 6005, 6006, 6007, 6008, 6009, 6010, 6011, 6012, 6013, 6014, 6015

2382.00--the following census blocks:

1000, 1001, 1002, 1003, 1004, 1005, 1006, 1007, 1008, 1009, 1010, 1011, 1012, 1013, 1014, 1015, 1016, 2000, 2001, 2002, 2003, 2004, 2005, 2006, 2007, 2008, 2009, 2010, 2011, 2012, 2013, 2014, 2015, 2016, 2017, 3000, 3001, 3002, 3003, 3004, 3005, 3006, 3007, 3008, 3009, 3010, 3011, 3012, 4000, 4001, 4002, 4003, 4004, 4005, 4006, 4007, 4008, 4009, 4010, 4011, 4012, 4013, 4014

2383.20--the following census blocks:

1000, 1001, 1002, 1003, 1004, 1005, 1006, 2000, 2001, 2002, 3000, 3002, 3003, 3004, 3005

2397.02--the following census blocks:

1000, 1001, 1002, 2000, 2001, 2002, 2003, 2004, 2005, 3000, 3001, 3002, 3003, 3004, 3005, 3006, 3007, 3008, 3009

2400.10--the following census blocks:

1000, 1001, 1002, 1003, 1004, 1005, 1006, 1007, 1008, 1009, 1010, 1011, 1012, 1013, 1014, 1015, 2000, 2001, 2002, 2012, 2013, 2014, 2015, 2016, 2017, 2018, 2019, 2021

2400.20--the following census blocks:

3000, 3001, 3002, 3003, 3004, 3005, 3007, 3008

2690.00--the following census blocks:

2014, 3000, 3003, 3004, 3005, 3006, 3007, 4000, 4001, 4002, 4003, 4004, 4005, 4006, 4007, 4008, 4009, 4010, 4011, 4012, 4013, 4014, 4015, 4016, 4017, 4018, 4019

2693.00--the following census blocks:

1000

2695.00--the following census blocks:

1000, 1001, 1002, 1003, 1004, 1005, 1006, 1007, 1008, 2000, 2001, 2002, 2003, 2004, 2005, 2006, 2007, 2008, 2009, 2010, 3000, 3002, 3003, 3004, 3005, 3006, 3007, 3008, 3009, 4000,

RECEIVED FROM DEMOCRACYDOCKET.COM

4001, 4002, 4003, 4004, 4005, 4006, 4007, 4008, 4009, 4010, 4011, 4012, 4013, 4014

2699.07--the following census blocks:

1000, 1001, 1002, 1003

2699.09--the following census blocks:

2003, 2004, 2005

7026.00--the following census blocks:

1000, 1001, 1002, 1003, 1004, 1005, 1006, 1007, 1008, 1009, 2000, 2001, 2002, 2003, 2004, 2005, 2006, 2007, 3000, 3001, 3002, 3003, 3004, 4000, 4001, 4002, 4003, 4004, 4005, 4006, 4007, 4008, 4009, 4010, 4011, 4012, 4013, 4014, 4015, 4016, 4017, 4018, 4019, 4023, 4024, 4029, 4034, 4035, 4036, 4037, 5000, 5001, 5002, 5003, 5004, 5005, 5006, 5007, 5008, 5009, 5010, 5011, 6000, 6001, 6002, 6003, 6004, 6005, 6006, 6007, 6008, 6009, 6010, 6011, 6012, 6013, 6014, 6015, 6016, 6017, 6018

7028.02--the following census blocks:

1000, 1003, 2000, 2011, 2012, 2015

7030.02--the following census blocks:

1000, 1001, 1002, 1003, 1004, 1005, 1006, 1007, 1008, 1009, 1010, 1011, 1012, 1013, 1014, 1015, 1016, 1017, 1018, 1019, 1020, 1021, 1022, 2000, 2001, 2002, 2003, 2004, 2005, 2006, 2007, 2008, 2009, 2010, 2011, 2012, 2013, 2014, 2015, 2016, 2017, 2018, 2019, 2020, 2021, 2022, 2023, 3000, 3001, 3002, 3003, 3004, 3005, 3006, 3007, 3008, 3009, 3010, 3011, 3014, 3015, 3016, 3017, 3018, 3019, 4000, 4001, 4002, 4003, 4004, 4005, 4006, 4007, 4008, 4009, 4010, 4011, 4012, 4013, 4014, 4015, 4016, 4017, 4018, 4019, 4020, 4021, 4022, 4023, 4024, 4025

7030.03--the following census blocks:

1000, 1001, 1002, 1003, 1004, 1005, 1006, 2000, 2001, 2002, 2003, 2004, 2005, 2006, 2007, 2008, 2009, 2010, 2011, 2012, 2013, 2014, 2015, 2016, 2017, 2018, 2019, 2020, 2021, 2022, 2023, 2024, 2025, 2026, 2027, 2028, 2034, 2035, 2036, 2037, 3000, 3001, 4000, 4001, 4002, 4003, 4004, 4005

21438. Congressional District 38 consists of the following:

Partial Counties in Congressional District 38

LOS ANGELES

Whole Tracts in Los Angeles County

RETRIEVED FROM DEMOCRACYDOCKET.COM

4033.05, 4033.19, 4033.20, 4033.21, 4033.23, 4033.24, 4033.25, 4033.26, 4033.28, 4047.01, 4047.02, 4048.04, 4048.05, 4048.06, 4049.01, 4049.02, 4049.03, 4050.01, 4050.02, 4051.01, 4051.02, 4052.01, 4052.02, 4052.03, 4081.38, 4081.39, 4081.40, 4082.12, 4082.13, 4083.01, 4083.02, 4083.03, 4084.01, 4084.02, 4085.03, 4085.04, 4085.05, 4086.23, 4086.24, 4086.25, 4086.26, 4086.27, 4086.28, 4086.29, 4086.31, 4087.05, 4087.07, 4087.22, 4087.24, 4087.25, 4091.00, 4323.00, 4324.01, 4324.02, 4325.01, 4326.01, 4326.02, 4327.00, 4328.01, 4328.02, 4331.03, 4332.00, 4333.02, 4333.04, 4333.05, 4333.06, 4333.07, 4334.02, 4334.03, 4335.05, 4335.06, 4338.03, 4338.04, 4339.01, 4339.03, 4340.01, 4340.03, 4340.04, 4341.00, 5001.00, 5002.04, 5003.00, 5004.02, 5004.03, 5004.04, 5005.00, 5006.00, 5007.00, 5008.00, 5009.00, 5300.05, 5300.06, 5301.01, 5301.02, 5302.03, 5302.04, 5320.01, 5320.02, 5321.01, 5321.02, 5322.00, 5323.02, 5323.03, 5323.04, 5334.01, 5334.02, 5334.03, 5336.01, 5336.02, 5336.03, 5337.01, 5337.02, 5337.03, 5338.03, 5338.04, 5338.05, 5338.06, 5343.01, 5343.02, 5344.03, 5344.04, 5344.05, 5344.06, 9800.35

Partial Tracts in Los Angeles County

4033.16--the following census blocks:

1000, 1001, 1002, 1003, 1004, 1005, 1006, 1007, 1008, 1009, 1010, 1011, 1012, 1013, 1015, 1016, 2000, 2001, 2002, 2003, 2004, 2005, 2006, 2007, 2008, 2009, 3000, 3001, 3002, 3003, 3004, 3005, 3006, 3007, 3008, 3009, 3010, 3011, 3012

4033.27--the following census blocks:

1000, 1001, 1002, 1003, 1004, 1005, 1006, 1009, 1010, 1011, 1012, 1013, 1014, 1015, 1016, 1017, 1018, 1019, 1020, 1021, 1022, 1023, 1024, 1025, 1026, 1027, 1028, 1029, 1030, 1031, 1032, 1033, 1034, 1035, 1036, 1037, 1038, 1039, 1040, 1041, 1042, 1043, 1044, 1045, 1046, 1047, 1048, 1049, 1050, 1051, 1052, 1053, 1054, 1055, 1056, 1057, 1058, 1059, 1060, 1061, 1062, 1063, 1064, 1065, 1066, 1067, 1068, 1069, 1070, 1071, 1072, 1073, 1074, 1075, 1076, 1077, 1078, 1080, 1081, 1082, 1083, 1084, 2000, 2001, 2002, 2003, 2004, 2005

4047.03--the following census blocks:

1000, 1001, 1002, 1003, 1004, 1005, 1006, 1007, 1008, 1009, 2000, 2001, 2002, 2003, 2004, 2005, 2006, 2007, 2008, 2010, 2012, 2013, 2014, 2015

4069.03--the following census blocks:

3000

RESTREVISTFROMDEMOCRACYDOCKET.COM

4070.01--the following census blocks:
1000, 1001, 2000, 2003, 2005, 2006, 2007, 2012
4070.02--the following census blocks:
1008, 1009, 2000, 2001, 2002, 2003, 2004, 2005, 2006, 2007, 2008, 2009, 2010, 2011, 2012, 2013, 2014, 2015, 2016, 2017, 2018, 2019, 2020, 2021, 2023, 2031, 2032, 2033, 2034, 2035, 2036, 2037, 2038, 2039, 2040, 2041, 2042, 2043, 2044, 2045, 2046, 2047, 2048, 2049, 2050, 2051
4076.02--the following census blocks:
4001
4077.01--the following census blocks:
1000, 1011
4078.02--the following census blocks:
1000, 1001, 1002, 1003, 1004, 1005, 1006, 1007
4081.33--the following census blocks:
2002
4081.37--the following census blocks:
3000, 3001, 3002, 3003, 3004
4081.41--the following census blocks:
1001, 1002, 1003, 1004, 2001, 2002, 2003, 2004, 2005, 2006, 2007, 2008, 2009, 3000, 3001, 3002, 3003, 3004, 3005, 3006, 3007, 3008, 3013
4087.03--the following census blocks:
1000, 1001, 1002, 1003, 1004, 1005, 1006, 1008, 1009, 1010, 1011, 1012, 1013, 1014, 1015, 1016, 1017, 1018, 1019, 1020, 1021, 1022, 1023, 1024, 1025, 1026, 2000, 2001, 2002, 2003, 2004, 2005, 2006, 2007, 2008, 2009, 2010, 3000, 3001, 3002, 3003, 3004, 3005, 3006, 3007, 3008, 3009, 3010, 3011, 3012, 3013
4315.01--the following census blocks:
1000, 1001, 1002, 1004, 1005, 1006, 1007, 1011, 1012, 1013, 1014, 1015, 1016
4315.02--the following census blocks:
1002, 1003, 1004, 1005, 1006, 1007, 2003, 2004, 2005, 2006, 2007, 2008, 2009, 2010, 2011, 2012, 2013, 2014, 2015, 3000, 3001, 3002, 3003, 3004, 3005, 3006, 3007, 3008, 3009, 4003, 4004, 4005, 4006, 4007, 4008, 4009, 4010, 4011
4321.01--the following census blocks:
1008
4321.02--the following census blocks:

RETRIEVED FROM DEMOCRACYDOCKET.COM

1010, 5009

4325.02--the following census blocks:

1002, 1003, 1004, 1005, 1007, 1008, 1009, 1010, 2004, 2005, 2007, 2008, 2009, 2010, 2011, 2012

4329.02--the following census blocks:

2000, 2001

4825.22--the following census blocks:

1007, 1008, 1009, 1010, 1012, 2001, 2003, 2004, 2005, 2006, 2007, 2008, 2009, 2010, 2011, 2012, 2013, 3000, 3001, 3002, 3003, 3004, 3005, 3006, 3007, 3008, 3009, 3010, 3011, 3012

5002.02--the following census blocks:

5005

5010.01--the following census blocks:

1001, 1002, 1003, 1004, 1005, 1006, 1007, 1008, 1009, 2000, 2001, 2002, 2003, 2004, 2005, 2006, 2007, 2008, 2009, 2010, 2011, 2012, 2014, 2015, 2016

5010.02--the following census blocks:

1000, 1001, 1002, 1003, 1004, 1005, 1006, 1007, 1008, 1009, 1010, 2006, 2007, 2008, 2009, 2011, 2012, 2013, 2014, 2015, 2016, 2017, 2019, 2020, 2021, 2022, 2023, 2024, 2025, 2026, 2027, 2028, 3000, 3001, 3002, 3003, 3004, 3005, 3006, 3007, 3008, 3009, 3010, 3011, 3013, 3014, 3015, 3016, 3017, 3018, 3020, 3022, 3023, 3024, 3025, 3026, 3027, 3028, 3029, 3030, 3031, 3032, 3033, 3034, 3035, 3036

5012.00--the following census blocks:

1000, 1001, 1002, 1009, 1010, 2004, 2005, 2006, 2007, 2008, 2009, 2010, 2011, 2013, 2019, 2020, 2021, 2022, 2024, 2027, 2030, 2031, 2032, 2033, 2037, 2038

5015.01--the following census blocks:

1000, 1011, 1012, 1013

5016.00--the following census blocks:

1000, 1001, 1002, 1003, 1004, 1025, 1026, 1030, 1031, 1032, 1033

5021.00--the following census blocks:

1000, 1001, 1002, 1003, 1004, 1005, 1006, 1007, 1008, 1009, 1010, 1011, 2002, 2021, 2022, 2023, 2024, 2025, 2026, 2027, 2028, 2029, 2030, 2031, 2032, 2033, 2034, 3000, 3001, 3002, 3003, 3004, 3005, 3006, 3007, 3008, 3011, 3012, 3013, 3014

5022.00--the following census blocks:

RETRIEVED FROM DEMOCRACYDOCKET.COM

1000, 1001, 1002, 1003, 1004, 1005, 1006, 1007, 1008, 1009, 1010, 2000, 2001, 2002, 2003, 2004, 2005, 2006, 2007, 2008, 2009, 2010, 2011, 2012, 2013, 2014, 2015, 2016, 2017, 2018, 3000, 3001, 3002, 3003, 3004, 3005, 3006, 3007, 3008, 3009, 3010, 3011, 3012, 3013, 3014, 4000, 4001, 4002, 4003, 4004, 4005, 4006, 4007, 4008, 4009, 4010, 4011, 4012, 4013, 4014, 4015, 4016, 4017, 4018, 4019, 4020, 4021, 4022, 4023

5023.03--the following census blocks:

1000, 1001, 1002, 1003, 1004, 1005, 1006, 1007, 1008, 1009, 1010, 1011, 1012, 1013, 1014, 2001, 2002, 2003, 2004, 2005, 2006, 2007, 2008, 2009, 2010, 2011, 2012, 2013, 2014, 2015, 2016, 2017, 2018, 2019, 2021, 2022, 2023, 2024, 3000, 3001, 3002, 3003, 3004, 3005, 3006, 3007, 3008, 4000, 4001, 4002, 4003, 4004, 4005, 4006, 4007, 4008, 4009, 4010, 4011, 4012, 4013, 4014, 5002, 5007, 5009, 5010, 5011, 5012, 5013, 5019, 5020, 5021, 5022

5300.07--the following census blocks:

1000, 1001, 1002, 1003, 1004, 1005, 1006, 1007, 1008, 1009, 1010, 1011, 1012, 2000, 2001, 2002, 2003, 2004, 2005, 2006, 2007, 2008, 2009, 2010, 2011, 2012, 2013, 2014, 2015, 2016, 3002, 3003, 3004, 3005, 3006, 3007, 3008, 3009, 3011, 3012, 3013, 3014, 3015, 3016, 3017, 3018, 3019, 3020, 3021, 3022, 3023, 4000, 4001, 4002, 4003, 4004, 4005, 4006, 4007, 4008, 4009, 4010, 4011, 4012, 4013, 4014, 4015, 4016, 4017, 4018

5302.02--the following census blocks:

1000, 1001, 1002, 1003, 1004, 1005, 1006, 1007, 1008, 1009, 1010, 1011, 1012, 1014, 1019, 1020, 1021, 1022, 1023, 2000, 2001, 2002, 2003, 2004, 2005, 2006, 2007, 2008, 2009, 2010, 2011, 2012, 2013, 2014, 2015, 2016, 2017, 2018, 3000, 3001, 3002, 3003, 3004, 3005, 3006, 3007, 3008, 3009, 3010, 3011, 3012, 3013, 3014, 3015, 3016, 3017, 3018, 3019, 3020, 3021, 3022, 3023, 3024, 3025, 3026, 3027, 3028, 3029, 3030, 3031, 3032

5313.02--the following census blocks:

4010

5318.00--the following census blocks:

3009

5319.02--the following census blocks:

1000, 1001, 1002

5333.00--the following census blocks:

RETRIEVED FROM DEMOCRACYDOCKET.COM

1000, 1002, 1003, 1004, 1005, 2000, 2001, 2002, 2003, 2004, 2005

9800.36--the following census blocks:

1000, 1001, 1002, 1003, 1004, 1006, 1007, 1008, 1009, 1010, 1011, 1012, 1013, 1014, 1015, 1016, 1017, 1018, 1019, 1020, 1021, 1022, 1023, 1024, 1025, 1026, 1027, 1028, 1029, 1030, 1031, 1032, 1033, 1034, 1035, 1036, 1037, 1038, 1039, 1040, 1041, 1042, 1043, 1044, 1045, 1046, 1047, 1048, 1049, 1050, 1051, 1052, 1053, 1054, 1055, 1056, 1057, 1058, 1059, 1060, 1061, 1062, 1063, 1064, 1065, 1066, 1067

ORANGE

Whole Tracts in Orange County

0117.17, 0218.02, 0218.07, 0218.09, 0218.12, 0218.13, 0218.16, 0218.17, 0218.22, 0218.23, 0218.24, 0218.25, 0218.27, 0218.28, 0218.29, 0218.30, 0218.31, 0218.32, 0219.03

Partial Tracts in Orange County

0014.03--the following census blocks:

1000, 1001

0015.01--the following census blocks:

3009

0015.06--the following census blocks:

2000, 2014, 2015

0015.07--the following census blocks:

3025

0117.07--the following census blocks:

4000

0117.09--the following census blocks:

1000, 1001, 1002, 1003, 1004, 1005, 1006, 1007, 1008, 1009, 1010, 1011, 1012, 1013, 1014, 2000, 2001, 2002, 2003, 2004, 2007, 2013, 3000, 3001, 3002, 3003, 3004, 3005, 3006, 3007, 3008, 3009, 3010, 3011, 3012, 3013, 3014, 3015, 3016, 3017, 3018, 3019, 3020, 3021, 3022, 3023, 3024, 3025

0117.14--the following census blocks:

1000, 1001, 1002, 1003, 1004, 1005, 1006, 1007, 1008, 1009, 1010, 1011, 1012, 1013, 1014, 1017, 1028, 1029, 1030, 1037

0117.18--the following census blocks:

2000, 2001, 2002, 2013, 2019

0218.10--the following census blocks:

1000, 1001, 1002, 1003, 1004, 1005, 1006, 1007, 1008, 1009, 1010, 1011, 1012, 1013, 1014, 1015, 1016, 1017, 2000, 2001,

RETRIEVED FROM DEMOCRACYDOCKET.COM

2002, 2003, 2004, 2005, 2006, 2007, 2008, 2009, 2010, 2013, 2014, 2015, 2016, 2017, 3000, 3001, 3002, 3003, 3004, 3005, 3006

0218.14--the following census blocks:

1000, 1001, 1002, 1003, 1004, 1005, 1006, 1007, 1008, 1009, 1010, 1011, 1012, 2000, 2001, 2002, 2003, 2004, 2005, 2006, 2007, 2008, 2009, 2010, 2011, 2012, 2013, 2014, 2015, 3000, 3001, 3002, 3003, 3004, 3005, 3006, 3007, 3008, 3009, 3010, 3011, 4000, 4001, 4002, 4003, 4004, 4006, 4007, 4008, 4009, 4010, 4011, 4012, 4013, 4014, 4017, 4026, 4027, 4028, 4029, 4030, 4031

0218.20--the following census blocks:

1000, 1001, 1002, 1003, 1004, 1005, 1006, 1007, 1008, 1009, 1010, 1011, 2000, 2001, 2002, 2003, 2004, 2005, 2006, 2007, 2008, 2009, 2010, 2011, 2012, 2013, 2014, 2015, 2016, 2017, 2018, 2019, 2020, 2021, 2025, 2026, 2027

0218.21--the following census blocks:

2000, 2001, 2002, 2003, 2004, 2005, 2006, 2007, 2008, 2009, 2010, 2011, 2012, 2013, 2014, 2015, 2016, 2017, 2018, 2019, 2020, 3000, 3001, 3002, 3003, 3004, 3005, 3006, 3007, 3008, 3009, 3010, 3011

0218.26--the following census blocks:

1000, 1001, 1002, 1003, 1004, 1005, 1006, 1007, 1008, 1009, 1010, 1011, 1013, 1014, 1015, 1020, 1022, 2000, 2001, 2002, 2003, 2004, 2005, 2006, 2007, 2008, 2009, 2010, 2011, 2012, 2013, 2014, 2015, 2016, 2017, 2018

0219.05--the following census blocks:

2000, 2001, 2002, 2003, 2004, 2005, 2006, 2007, 2008, 2009, 2010, 2011, 2012, 2013, 2014, 2015, 2016, 2017, 2018, 2019, 2020, 2021, 3000, 3001, 3002, 3003, 3004, 3005, 3006, 3007, 4000, 4001, 4002, 4003, 4004, 4005, 4006, 4007, 4008, 4009, 4010, 4011

0219.15--the following census blocks:

1000, 1001, 1002, 1003, 1004, 1005, 1006, 1007, 3000, 3001, 4001, 4002, 4003, 4004, 4005, 4006, 4007, 4008, 4009, 4014

0219.19--the following census blocks:

1000, 1001, 1002, 1004, 1005, 1010, 2001, 2002, 2003

0219.21--the following census blocks:

1000, 1001, 1002, 1003, 1004, 1005, 1006, 1007, 1008, 1009, 1010, 1011, 1012, 1013, 1014, 1015, 1016, 1017

RETRIEVED FROM DEMOCRACYDOCKET.COM

0219.22--the following census blocks:
1000, 1001, 1005, 1008, 1009
0219.24--the following census blocks:
2000, 2001, 2002, 2003, 2004, 2005, 2006, 3004, 3005, 3006, 3007, 3008, 3009, 3011, 3012, 3013, 3014, 3015, 3016, 3017, 3018, 3019, 3020, 3021, 3022, 3023, 3024, 3025, 3045, 3056, 3057, 3058
0864.07--the following census blocks:
4002

21439. Congressional District 39 consists of the following:
Partial Counties in Congressional District 39
RIVERSIDE
Whole Tracts in Riverside County
0301.01, 0301.03, 0301.04, 0302.00, 0303.00, 0304.00, 0305.01, 0305.02, 0305.03, 0306.02, 0306.03, 0306.04, 0306.05, 0307.00, 0308.00, 0309.00, 0310.01, 0310.02, 0311.00, 0312.00, 0313.00, 0314.01, 0314.02, 0315.01, 0315.03, 0315.04, 0316.01, 0316.02, 0317.01, 0317.02, 0317.03, 0317.04, 0401.01, 0401.02, 0402.01, 0402.02, 0402.03, 0402.04, 0403.02, 0403.03, 0403.04, 0403.05, 0404.02, 0404.03, 0404.04, 0404.05, 0405.01, 0405.02, 0405.03, 0406.04, 0406.05, 0406.06, 0409.01, 0409.02, 0409.03, 0409.04, 0410.01, 0410.02, 0410.03, 0411.01, 0411.02, 0412.01, 0412.02, 0412.03, 0413.01, 0413.02, 0414.03, 0414.06, 0414.07, 0414.08, 0414.11, 0420.10, 0420.12, 0420.15, 0420.16, 0420.17, 0420.18, 0422.07, 0422.08, 0422.10, 0422.17, 0424.02, 0424.03, 0424.04, 0424.05, 0424.06, 0424.07, 0424.08, 0424.09, 0424.10, 0424.11, 0425.05, 0425.07, 0425.08, 0425.09, 0425.10, 0425.11, 0425.12, 0425.13, 0425.14, 0425.15, 0425.16, 0425.17, 0425.18, 0425.19, 0425.20, 0425.21, 0425.22, 0425.23, 0426.21, 0426.22, 0426.25, 0426.27, 0426.28, 0426.29, 0426.30, 0426.31, 0426.32, 0427.46, 0427.47, 0428.01, 0428.02, 0429.05, 0429.06, 0429.08, 0465.01, 0465.02, 0467.00, 0468.00, 0483.00, 0487.00, 0488.00, 0489.01, 0489.02, 0511.00, 9800.04
Partial Tracts in Riverside County
0406.03--the following census blocks:
1000, 1001, 1002, 1003, 1004, 1005, 1006, 1007, 1008, 1009, 1010, 1011, 1012, 1013, 1014, 1015, 1016, 1017, 1018, 1019, 1020, 1021, 1022, 1023, 1024, 1025, 1026, 1027, 1028, 1029, 1030, 1031, 1032, 1033, 1034, 1035, 1036, 1037
0406.16--the following census blocks:

RETRIEVED FROM DEMOCRACYDOCKET.COM

2000, 2001, 2002, 2003, 2006, 2007, 2009, 2021, 2022, 2023

0406.18--the following census blocks:

3000, 3001, 3002, 3003, 3004, 3005, 3006, 3007, 3008, 3016, 3017, 3018, 3019, 3024, 3025, 3026, 3027, 3028, 3029, 3030, 3031, 3032, 3033, 3034, 3035, 3036, 3037, 3038, 3039, 3040, 3041, 3042, 3043, 3044, 3045, 3046, 3047, 3048, 3049, 3050, 3051, 3052, 3053, 3054, 3055, 3056, 3057, 3058, 3059, 3060, 3061, 3062, 3063, 3064, 3070, 3071, 3072, 3073, 3074, 3084, 3085, 3086, 3087, 3088, 3089, 3090, 3095, 3096, 3097, 3098, 3099, 3100, 3101, 3102, 3103, 3104, 3105, 3106, 3107, 3108, 3109, 3110, 3111, 3112, 3113

0406.22--the following census blocks:

1000, 1001, 1002, 1003, 1004, 1005, 1006, 1007, 1008, 1009, 1010

0407.03--the following census blocks:

1008, 1014

0410.04--the following census blocks:

1000, 1001, 1002, 1003, 1004, 1005, 1006, 1007, 1008, 1009, 1010, 1011, 1012, 1013, 1014, 2000, 2001, 3000, 3001, 3002, 3003, 3004, 3005, 3007, 3008, 3009, 3010, 3011, 3014, 3015, 3016, 3017, 3018, 3019, 3020, 3023, 3024, 3025, 3026, 3027, 3028, 3029, 3030

0414.04--the following census blocks:

1000, 1001, 1002, 1003, 1004, 1005, 1006, 1007, 1008, 1009, 1010, 1011, 2000, 2001, 2002, 2003, 2004, 2005, 2006, 2007, 2008

0414.05--the following census blocks:

1000, 1001, 1002, 1003, 1004, 1005, 1006, 1007, 1008, 1009, 1010, 1011, 1012, 1013, 1014, 1015, 1016, 1017, 1018, 1019, 1020, 1021, 1022, 1024, 1025, 1026, 1027, 2000, 2001, 2002, 2003, 2004, 2005, 2006, 2007, 2008, 2009, 2010, 2011, 2012, 2013, 2014

0414.10--the following census blocks:

1007, 1008, 1009, 1010, 1011, 1012, 2000, 2001, 2002, 2003, 2004, 2005, 2006, 2007

0414.12--the following census blocks:

1004, 1005, 1006, 1011, 1012, 1013, 1014, 1015, 1016, 1017, 1018, 1019, 1020, 1021, 1022, 1023, 1024, 1025, 2000, 2001, 2002, 2003, 2004, 2009, 2010, 2011, 2012, 2013, 2014, 2015, 2016, 2017, 2018, 2019, 2020, 2021, 2022, 2023, 2024, 2025,

RETRIEVED FROM DEMOCRACYDOCKET.COM

2026, 2027, 2028, 2029, 2030, 2031, 2033, 2034, 2035, 2036, 2037, 2038, 2039, 2040

0414.13--the following census blocks:

1000, 1001, 1002, 1003, 1004, 1012, 1013

0414.14--the following census blocks:

2009, 2010

0414.15--the following census blocks:

1000, 1001, 1002, 1003, 1004, 1005, 1006, 1007, 1008, 1010, 2000, 2001, 2010, 3003, 3004, 3014, 3027, 3028, 3029

0420.03--the following census blocks:

3000, 3001, 3002, 3003, 3004, 3005, 3006, 3007, 3008, 3009

0420.04--the following census blocks:

1015, 1016

0420.05--the following census blocks:

1000, 1001, 1002, 1003, 1004, 1005, 1006, 1007, 1008, 1009, 1010, 1011, 2000, 2001, 2002, 2003, 2004, 2005, 2006, 2007, 2008, 2009, 2010, 2011, 2012, 2013, 2014, 3014, 3015, 3017, 3018

0420.08--the following census blocks:

2000, 2001, 2002, 2003, 2004, 2005, 2006, 2007, 2008, 2009, 2010, 2011, 2016, 2017, 2018, 2019, 2020, 2021, 2022

0420.09--the following census blocks:

1000, 1001, 1002, 1003, 1004, 1005, 2000, 2001, 2002, 2003, 2004, 2005, 2006, 2007, 2008, 2009, 2010, 2011, 2012, 2013, 2014, 2015, 2016, 2017, 2018, 2019, 2020, 2021, 2022, 2023, 2024, 2025, 2026, 3000, 3001, 3002, 3003, 3004, 3005, 3006, 3007, 4000, 4001, 4002, 4003, 4004, 4005, 4006, 4007, 4008, 4009, 4010, 4012, 4013, 4014, 4015, 4016

0422.06--the following census blocks:

1001, 1002, 1003, 1004, 1005, 1006, 1007, 1008, 2000, 2001, 2002, 2003, 2004, 2005, 2006, 2007, 2008, 2009, 3000, 3001, 3002, 3003, 3004, 3005, 3006, 3007, 3008, 3009, 3010, 3011, 3012, 4000, 4001, 4002, 4003, 4004, 4005, 4006, 4007

0422.09--the following census blocks:

1001, 1004, 1005, 1006, 1007, 1008, 1010, 1011, 1012, 1013, 1014, 1015, 1016, 1017, 1018, 1019, 1020, 1021, 1022, 1023, 1024, 1025, 1026, 1027, 1028, 1029, 1030, 1031, 1032, 1033, 1034, 1035, 1036, 2000, 2001, 2002, 2003, 2004, 2005, 2006, 2007, 2008, 2009, 2010, 2011, 2012, 2013, 2014, 3000, 3001, 3002, 3003, 3004, 3005, 3006, 3007, 3008, 3009, 3010

RETRIEVED FROM DEMOCRACYDOCKET.COM

0422.12--the following census blocks:
1000, 1001, 1002, 1003, 1004, 1005, 1006, 1007, 1008, 1009, 1010, 1011, 1012, 1013, 1014, 1015, 2000, 2001, 2002, 2003, 2004, 2005, 2006, 2007, 2008, 2009, 2010, 2011, 2012, 3003, 3004, 3005, 3007, 3008, 3009, 3010, 3011, 4000, 4001, 4002, 4003, 4004, 4005, 4006, 4007, 4008, 4009
0422.13--the following census blocks:
1000, 1001, 1002, 1003, 1004, 1005, 1006, 1007, 1008, 1009, 1010, 1011, 1012, 1013, 1014, 1015, 1016, 1017, 2000, 2001, 2002, 2003, 2004, 2005, 2006, 2007, 2008, 2009, 3000, 3001, 3002, 3003, 3004, 3005, 3006, 3007, 3008, 3009, 3010, 3011, 3012, 3013, 3014, 3015, 3016, 3017, 3018, 3019, 3020
0422.14--the following census blocks:
1007, 1008, 1009, 1010, 1011, 1012, 1014, 1015, 1016, 1026, 1027, 1028, 1029, 1030, 1037, 1038, 1041, 1042, 1043, 1044, 1045, 1046, 1047, 2000, 2001, 2002, 2003, 2004, 2005, 2006, 2007, 2008, 2009, 3002, 3003, 3004, 3005, 3006, 3007, 3008, 3009, 3010, 3011, 3012, 3013, 3014, 3015, 3016, 3017, 3018
0423.00--the following census blocks:
1000, 1001, 1008, 1009, 1010, 1011, 1012, 1013, 1016, 1017, 1018, 1019, 1020, 1021, 2017, 2027, 2028, 2032, 2033, 3045
0424.01--the following census blocks:
1002, 1003, 1004, 1005, 1006, 1007, 1008, 1009, 1010, 1011, 1012, 1013, 1014, 1015, 1016, 1017, 1020, 1021, 1022, 1023, 1024, 1025, 1026, 1027, 1028, 1029, 1030, 1031, 1032, 1033, 1034
0424.12--the following census blocks:
1005, 1013, 1014, 1015, 1018, 1019, 1020, 1022, 1023, 2003, 2004, 2005, 2006, 2007, 2008, 2009, 2010, 2011, 2012, 2013, 2014, 2015, 2016, 2017, 2018, 2019, 2020, 2021, 2022, 2023, 2024, 2025, 3010, 3011, 3012, 3013, 3014, 3015, 3016, 3017, 3018
0426.23--the following census blocks:
1000, 1001, 1002, 1003, 1004, 1005, 1006, 1007, 1008, 1009, 2000, 2001, 2002, 2003, 2004, 2005, 2006, 2007, 2009, 2017, 2018, 2019
0426.24--the following census blocks:
1000, 1001, 1002, 1003, 1004, 1005, 1006, 1007, 1008, 1009, 1010, 1011, 1012, 1013, 1014, 1015, 1016, 1017, 1018, 1019, 1020, 1021, 1022, 1023, 1024, 1025, 1026, 1027, 1028, 1029,

RETRIEVED FROM DEMOCRACYDOCKET.COM

1030, 1031, 1032, 1033, 2000, 2001, 2002, 2003, 2004, 2005, 2006, 2007, 2008, 2009, 2010, 2011, 2012, 2013, 2014, 2015, 2016, 2017, 2018, 2019, 2020, 2021, 2022, 2023, 2024, 2025, 2026, 2027, 2028, 2029, 2030, 2031, 2034, 2035, 2036, 2037, 2038, 2039, 2049, 2050

0426.26--the following census blocks:

1000, 1001, 1002, 1003, 1004, 1005, 1006, 1007, 1008, 1009, 1010, 1011, 1012, 1013, 1014, 1015, 1016, 1017, 1018, 1019, 1020, 1021, 1022, 1023, 1024, 1025, 1026, 1027, 1028, 1029, 1030, 2000, 2001, 2002, 2003, 2004, 2005, 2006, 2007, 2008, 2009, 2010, 2011, 2012, 2013, 2014, 2015, 3006, 3007, 3008, 3013, 3014, 3017, 3018, 3021, 3027, 3028, 3032, 3033, 3034, 3035, 3036

0427.09--the following census blocks:

1014, 3004, 3005

0427.17--the following census blocks:

2008, 2009

0427.19--the following census blocks:

2000, 2001, 2002, 2003, 2004, 2006, 2007, 2008, 2009, 2010, 2011, 2012, 2013, 2014, 2015, 2016, 2017, 2018, 2019, 3000, 3001, 3002, 3003, 3004, 3005, 3006, 3007, 3008, 3009, 3010, 3011, 3012, 3013, 3014, 3015, 3016, 3017, 3018, 3019, 3020, 3021, 3022, 3023, 3024, 3025, 3026, 3027, 3028, 3029, 3030, 3031, 3032, 3033, 3034

0427.20--the following census blocks:

3003, 3004, 3005, 3006, 3024

0427.28--the following census blocks:

1008, 1009

0427.30--the following census blocks:

1000, 1001, 1002, 1003, 1004, 1005, 1006, 1007, 1008, 1009, 1010, 1015, 1016, 1017, 1018, 1019, 1047, 1048

0427.31--the following census blocks:

1000, 1001, 1002, 1003, 1004, 1006, 1008, 1009, 1010, 1011, 1012, 1016, 1017, 1018, 1036, 1055, 2000, 2001, 2002, 2003, 2004, 2005, 2006, 2007, 2008, 2009, 2010, 2011, 3000, 3001, 3002, 3003, 3004, 3005, 3006, 3007, 3011, 3012, 3013, 3014, 3015

0427.32--the following census blocks:

3000, 3018

0427.49--the following census blocks:

RECEIVED FROM DEMOCRACYDOCKET.COM

2000, 3000, 3012
0427.50--the following census blocks:
1000, 1002, 1003
0429.02--the following census blocks:
1000, 1001, 1002, 1003, 1004, 1005, 1006, 1007, 1008, 1009, 1010, 1011, 1012, 1013, 1014, 1015, 2000, 2001, 2002, 2003, 2004, 2005, 2006, 2007, 2008, 2009, 2010, 2011, 2012, 2013, 2014, 2015, 2016, 2017, 2018, 3000, 3009, 3012, 3013, 3014, 3015, 3016, 3017, 3018, 3019, 3021, 3022, 3023, 3024, 3025, 3026, 3027, 3028, 3029, 3030, 3031, 4000, 4001, 4002, 4003, 4004, 4005, 4006, 4007, 4008, 4009, 4010, 4011, 4012, 4013, 4014, 4016, 4017, 4018, 4019, 4020, 4021, 4022, 4023, 4024, 4025, 4026, 4027, 4028, 4029, 4030
0429.03--the following census blocks:
1000, 1001, 1002, 1003, 1004, 1005, 1006, 1007, 1008, 1009, 1010, 1011, 1012, 1013, 1014, 1015, 1016, 1017, 1018, 1019, 1020, 1021, 1022, 1023, 1024, 1025, 1026, 1027, 1028, 1029, 1030, 1031, 1032, 1033, 1034, 2000, 2001, 2002, 2003, 2004, 2009, 2010, 2011, 2012, 2013, 2014, 2015, 2016, 2017, 3000, 3010, 3016, 3017, 3018, 3019, 4000, 4001, 4002, 4003, 4004, 4005, 4006, 4007, 4008, 4009, 4010, 4011, 4012, 4013, 4014, 4015
0429.07--the following census blocks:
1000, 1001, 1002, 1003, 1004, 1005, 1006, 1007, 1008, 1009, 1010, 1011, 1012, 1013, 1014, 1015, 1016, 1017, 1018, 1019, 1020, 1021, 1022, 2000, 2001, 2002, 2003, 2004, 2005, 2006, 2007, 2008, 2009, 2010, 2011, 2012, 2013, 2014, 2015, 2016, 2017, 2018, 2019, 2020, 2021, 2022, 2023, 2024, 2025, 2026, 2027, 2028, 2029, 2030, 2031, 2032, 2036, 2037, 2038, 2039, 2040, 2041, 2042, 2043, 2044
0438.22--the following census blocks:
1058
0490.01--the following census blocks:
1000, 1001, 1002, 1003, 1004, 1005, 1006, 1007, 1008, 1009, 1010, 1011, 1012, 1013, 2000, 2001, 2002, 2003, 2004, 2006, 2007, 2008, 2009, 2010, 2011, 2012, 2013, 2014, 2015, 2016, 3000, 3001, 3002, 3003, 3004, 3005, 3006, 3011
0490.02--the following census blocks:
1000, 1001, 1002, 1003, 1004, 1005, 2000, 2001, 2002, 2003, 2004, 2005, 2006, 2007, 2009

RETRIEVED FROM DEMOCRACYDOCKET.COM

0509.01--the following census blocks:
1000, 2002, 2003, 2004, 2005, 2006, 2007, 2008, 2009, 2010, 2011, 2012, 2013, 2014, 2015, 2016, 2017, 2018, 2019, 2020, 2021, 2022, 2023, 2024, 2025
0509.02--the following census blocks:
1002, 1003, 1004, 1005, 1006, 2000, 2001, 2002, 2003, 2004, 2005, 2006, 2007, 3006, 3011, 3016
21440. Congressional District 40 consists of the following:
Partial Counties in Congressional District 40
ORANGE
Whole Tracts in Orange County
0219.12, 0219.16, 0219.17, 0219.20, 0219.23, 0320.02, 0320.03, 0320.20, 0320.28, 0320.30, 0320.31, 0320.32, 0320.33, 0320.34, 0320.35, 0320.36, 0320.37, 0320.38, 0320.39, 0320.41, 0320.42, 0320.43, 0320.44, 0320.45, 0320.46, 0320.48, 0320.50, 0320.51, 0320.53, 0320.54, 0320.55, 0320.65, 0758.09, 0758.10, 0758.11, 0758.12, 0758.13, 0758.14, 0762.08
Partial Tracts in Orange County
0218.26--the following census blocks:
1012, 1016, 1017, 1018, 1019, 1021, 1023, 1024, 1025, 1026, 1027
0219.05--the following census blocks:
1000, 1001, 1002, 1003, 1004, 1005, 1006, 1007, 1008, 1009, 1010, 1011, 1012, 1013, 1014
0219.13--the following census blocks:
1000, 1001, 1002, 1003, 1004, 1005, 1006, 1007, 1008, 1009, 1010, 1011, 1012, 1013, 2000, 2001, 2002, 2003, 2004, 2005, 2006, 2007, 2008, 2009, 2010, 2011, 2012, 2013, 2014, 2015, 2016, 2017, 3000, 3001, 3002, 3003, 3004, 3005, 3006, 3007, 3008, 3009, 3010, 3011, 3012, 3013, 3014, 3015, 3016, 3017, 3018, 4000, 4001, 4002, 4003, 4004, 4005, 4006
0219.15--the following census blocks:
1008, 2000, 2001, 2002, 2003, 2004, 2005, 2006, 2007, 2008, 2009, 2010, 2011, 2012, 2013, 2014, 3002, 3003, 3004, 3005, 3006, 3007, 3008, 3009, 3010, 3011, 4000, 4010, 4011, 4012, 4013
0219.18--the following census blocks:
1000, 1001, 1002, 1003, 1004, 1005, 1006, 1007, 1009, 1010, 2000, 2001, 2002, 2003, 2004, 2005, 2006, 3000, 3001, 3002, 3003, 3004, 3005, 3006, 3007

RESTORE FREE DEMOCRACY DOCKET.COM

0219.19--the following census blocks:
1003, 1006, 1007, 1008, 1009, 1011, 2000, 2004, 2005, 2006, 2007, 2008, 2009, 2010, 2011
0219.21--the following census blocks:
2000, 2001, 2002, 2003, 2004, 2005, 2006, 2007, 3000, 3001, 3002, 3003
0219.22--the following census blocks:
1002, 1003, 1004, 1006, 1007, 1010, 1011, 1012, 2000, 2001, 2002, 3000, 3001, 3002, 3003, 3004, 4000, 4001, 4002, 4003, 4004, 4005, 4006, 4007, 4008, 4009
0219.24--the following census blocks:
1000, 1001, 1002, 1003, 1004, 1005, 1006, 1007, 1008, 3000, 3001, 3002, 3003, 3010, 3026, 3027, 3028, 3029, 3030, 3031, 3032, 3033, 3034, 3035, 3036, 3037, 3038, 3039, 3043, 3046, 3047, 3048, 3049, 3050, 3051, 3052, 3053, 3054, 3055, 3059, 4000, 4001, 4002, 4003, 4004, 4005, 4006, 4007, 4008, 4009
0320.11--the following census blocks:
1000, 1001, 1002, 1003, 1004, 1005, 1006, 1007, 1008, 1009, 1010, 1011, 1012, 1013, 1014, 1015, 1016, 1017, 1018, 1019, 1020, 1021, 1022, 1023, 1024, 1025, 1026, 1027, 1028, 1029, 1030, 1031, 1032, 1033, 1034, 1035, 1036, 1037, 1038, 1039, 1040, 1041, 1042, 1043, 1044, 1045, 1046, 1047, 1048, 1049, 1050, 1051, 1052, 1053, 1054, 2000, 2001, 2002, 2003, 2004, 2005, 2006, 2007, 2008, 2009, 2010, 2011, 2012, 2013, 2014, 2015, 2016, 2017, 2018, 2019, 2020, 2021, 2022, 2023, 2024, 2025, 2026, 2027, 2028, 2029, 2030, 2031, 2032, 2033, 2034
0320.12--the following census blocks:
1000, 1001, 1002, 1003, 1004, 1008, 1009, 1010, 1011, 1012, 1013, 1014, 1015, 1016, 1017, 1018, 3000, 3005, 3006, 3010
0320.13--the following census blocks:
1009, 2003, 2013, 3002
0320.15--the following census blocks:
1000, 1001, 1002, 1003, 1004, 1005, 1006, 1007, 1008, 1009, 1010, 1011, 1012, 1013, 1014, 1015, 1016, 2000, 2001, 2002, 2003, 2004, 2005, 2006, 2007, 2008, 4006, 4007
0320.22--the following census blocks:
4000
0320.27--the following census blocks:
2000, 2001, 2002, 2003, 2004, 2005, 2006, 2007
0320.40--the following census blocks:

RECEIVED FROM DEMOCRACYDOCKET.COM

1000, 1001, 1002, 1003, 1004, 1005, 1006, 1007, 1008, 1010, 1011, 2000, 2001, 2002, 2003, 2004

0320.47--the following census blocks:

2000, 2001, 2002, 2003, 2004, 2005, 3000, 3001, 3002, 3003, 3004, 3005, 3006, 3007, 4000, 4001, 4002, 4003

0320.49--the following census blocks:

1000, 1002, 1003, 1004, 1005, 2000, 2001, 2002, 2003, 2004, 2005, 2006, 2007, 2008, 2009, 2010, 2011, 2012, 2013, 2014, 2015, 3000, 3001, 3002, 3003, 3004, 3005, 3006, 3007, 3008, 3009, 3010, 3011, 3012, 3013, 3014, 3015, 3016, 3017, 4000, 4001, 4002, 4003, 4004, 4005, 4006, 4007, 4008, 4009, 4010, 4011, 4012, 5000, 5001, 5002, 5003, 5004, 5005, 5006, 5007, 5008, 5009, 5010, 5011, 5012

0320.57--the following census blocks:

2000, 2001, 2002, 2003, 2004, 2005, 2006, 2007, 2008, 2009, 2010, 2011, 2012, 2013, 2014, 2015, 2016

0320.64--the following census blocks:

3000, 3001, 3002, 3003, 3004, 3005, 3006, 3007, 3008, 3009, 3010, 3011, 3012

0320.66--the following census blocks:

2010, 5000, 5001, 5002, 5004, 5005, 5007, 6000, 6001, 6002, 6003, 6008

0524.19--the following census blocks:

2000, 2001

0524.23--the following census blocks:

3006, 3007

0524.28--the following census blocks:

1002, 1003, 1019, 1020, 2000, 2001, 2008, 4006

0524.30--the following census blocks:

7001, 9000, 9001, 9003, 9004, 9005, 9006, 9014, 9015, 9016, 9017, 9018, 9019, 9037, 9038, 9039, 9040, 9041

0524.37--the following census blocks:

5000, 5001, 5002, 5003, 5004, 5005, 5006, 5007, 5020, 5021, 5023, 5024, 5025, 5026, 5027, 5053, 5054

0756.04--the following census blocks:

4000, 4001, 4002, 4003, 4004, 4005, 4006, 4007, 4008, 4009, 4010, 6000, 6001

0756.05--the following census blocks:

2000, 2001, 2002, 2003, 2004, 2005, 2006, 2007, 2008, 2009, 2010, 2011, 2012, 2013, 2014, 2015, 2016, 4000, 4001, 4002,

RECEIVED FROM DEMOCRACYDOCKET.COM

4003, 4004, 4005, 5000, 5001, 5002, 5003, 5004, 5005, 5006, 5007, 5008, 5009, 5010, 5011, 5012, 5013

0758.15--the following census blocks:

1006

0758.16--the following census blocks:

2000, 2001, 2002, 2003, 2004, 2005, 2006, 2007, 2008

0762.02--the following census blocks:

2000, 3000, 3007, 3008, 3009, 3010

0762.05--the following census blocks:

3000, 3001, 3002, 3003, 3004, 3005, 3006

0762.06--the following census blocks:

1000, 1001, 1002, 1003, 1004, 1005, 1006, 1007, 4000, 4001, 4002, 4003, 4004, 4005, 4006

RIVERSIDE

Whole Tracts in Riverside County

0418.03, 0418.04, 0418.06, 0418.07, 0418.08, 0418.09, 0418.10, 0419.09, 0419.10, 0419.12, 0419.13, 0419.14, 0419.15, 0420.07, 0427.08, 0427.11, 0427.14, 0427.16, 0427.24, 0427.33, 0427.38, 0427.39, 0427.40, 0427.41, 0427.42, 0427.43, 0427.48, 0427.51, 0427.52, 0430.01, 0430.03, 0430.05, 0430.06, 0430.07, 0430.08, 0430.09, 0430.10, 0432.06, 0432.09, 0432.10, 0432.11, 0432.27, 0432.28, 0432.29, 0432.70, 0432.71, 0432.72, 0432.74, 0432.76, 0432.78, 0432.79, 0464.01, 0464.02, 0464.03, 0464.04, 0464.05, 0479.01, 0479.02, 0481.00, 0497.01, 0497.02, 0498.00, 0503.01, 0504.01, 0504.02, 0505.02, 0506.00, 0507.02

Partial Tracts in Riverside County

0406.09--the following census blocks:

4031, 4032

0414.04--the following census blocks:

1012, 1013, 1014, 1015, 1016

0414.05--the following census blocks:

1023

0414.10--the following census blocks:

1001, 1002, 1003, 1004, 1013

0414.13--the following census blocks:

1005, 1006, 1007, 1008, 1009, 1010, 1011, 1014, 1015, 1016, 1017, 1018, 1019, 1020, 1021, 1022, 1023, 1024, 2000, 2001, 2002, 2003, 2004, 2005, 2006, 2007, 2008, 2009, 2010, 2011, 3000, 3001, 3002, 3003, 3004, 3005, 3006, 3007, 3008, 3009, 3010, 3011, 3012

RETRIEVED FROM DEMOCRACYDOCKET.COM

0414.14--the following census blocks:
1000, 1001, 1002, 1003, 1004, 1005, 2000, 2001, 2002, 2003, 2004, 2005, 2006, 2007, 2008
0414.15--the following census blocks:
1009, 2002, 2003, 2004, 2005, 2006, 2007, 2008, 2009, 3000, 3001, 3002, 3005, 3006, 3007, 3008, 3009, 3010, 3011, 3012, 3013, 3015, 3016, 3017, 3018, 3019, 3020, 3021, 3022, 3023, 3024, 3025, 3026
0416.02--the following census blocks:
1005, 1012, 1013, 1014, 1028, 1029, 1030, 1031, 1032
0417.02--the following census blocks:
3006, 3007, 3008, 3009, 3010, 3011, 3012, 3013, 3014, 3015
0418.05--the following census blocks:
1006, 1007, 1008, 1009, 1010, 1011, 1012, 2006, 2007, 2008, 2009, 2010, 2011, 2012, 3004, 3005, 3006, 3007, 3008, 3009
0418.12--the following census blocks:
1000, 1001, 1003, 1004, 1005, 1006, 1007, 1008, 1009, 1010, 1011, 1012, 1013, 1014, 1015, 2000, 2001, 2002, 2003, 2004, 2005, 2006, 2007, 2008, 2009, 2010, 2011, 2012, 2013, 2014, 2015, 2016
0418.13--the following census blocks:
2000, 2001, 2002, 2003, 2004, 2005, 2006, 2007, 2008, 2009, 2010, 2011, 2012, 2013, 2014, 2015, 2016, 2017
0419.04--the following census blocks:
1000, 1001, 1002, 1003, 1004, 1005, 1006, 1007, 1008, 1009, 1010, 1011, 1012, 1013, 1014, 1015, 2000, 2001, 2002, 2003, 2004, 2005, 2006, 2007, 2008, 2009, 2010, 2011, 2012, 2013, 2014, 2015, 2016, 2017, 2018, 2019, 2020, 2021, 2022, 2023, 2024, 2025, 2026, 2027, 2028, 2029, 3003, 3004, 3006, 3007, 3008, 3009, 3010, 3011, 3012, 3015, 3016, 3017, 3018
0419.05--the following census blocks:
1002, 1003, 1004, 1005, 1006, 2006, 2007, 2008, 2009
0420.03--the following census blocks:
1000, 1001, 1002, 1003, 1004, 1005, 1006, 1007, 1008, 1009, 1010, 1011, 1012, 1013, 1014, 1015, 1016, 1017, 1018, 1019, 1020, 1021, 1022, 1023, 1024, 1025, 1026, 1027, 1028, 1029, 2000, 2001, 2002, 2003, 2004, 2005, 2006, 2007, 2008, 2009, 2010, 2011, 3010, 3011, 3012, 3013, 3014, 3015, 3016, 3017, 3018, 3019, 3020, 3021
0420.04--the following census blocks:

RETRIEVED FROM DEMOCRACYDOCKET.COM

1000, 1001, 1002, 1003, 1004, 1005, 1006, 1007, 1008, 1009, 1010, 1011, 1012, 1013, 1014, 1017, 1018, 1019, 1020, 1021, 2000, 2001, 2002, 2003, 2004, 2005, 2006, 2007, 2008, 2009, 2010, 2011, 2012, 2013, 2014, 2015, 2016, 2017

0420.05--the following census blocks:

1012, 1013, 1014, 1015, 1016, 1017, 1018, 1019, 1020, 1021, 1022, 1023, 1024, 3000, 3001, 3002, 3003, 3004, 3005, 3006, 3007, 3008, 3009, 3010, 3011, 3012, 3013, 3016

0420.08--the following census blocks:

1000, 1001, 1002, 1003, 1004, 1005, 1006, 1007, 1008, 1009, 2012, 2013, 2014, 2015, 2023, 2024, 2025, 2026, 2027, 2028, 3000, 3001, 3002, 3003, 3004, 3005, 3006, 3007, 3008, 3009, 3010, 3011, 3012, 3013, 3014, 3015, 3016, 3017, 3018, 3019, 3020, 3021, 3022, 3023, 3024, 3025, 3026, 3027, 3028, 3029, 3030, 3031, 3032, 3033, 3034, 3035, 3036, 3037, 3038, 3039, 3040, 3041, 3042, 3043, 3044, 3045, 4000, 4001, 4002, 4003, 4004, 4005, 4006, 4007, 4008, 4009, 4010, 4011, 4012, 4013, 4014, 4015, 4016, 4017, 4018, 4019, 4020, 4021, 4022, 4023, 4024, 4025, 4026, 4027, 4028, 4029, 4030, 4031

0420.09--the following census blocks:

1006, 1007, 1008, 1009, 1010, 1011, 1012, 1013, 1014, 1015, 1016, 1017, 1018, 1019, 1020, 1021, 1022, 1023, 1024, 1025, 1026, 1027, 1028, 1029, 1030, 1031, 1032, 1033, 1034, 1035, 1036, 3008, 3009, 4011

0427.09--the following census blocks:

1000, 1001, 1002, 1003, 1004, 1005, 1006, 1007, 1008, 1009, 1010, 1011, 1012, 1013, 1015, 1016, 1017, 1018, 1019, 1020, 1021, 1022, 1023, 1024, 1025, 1026, 1027, 1028, 1029, 1030, 1031, 1032, 1033, 1034, 1035, 2000, 2001, 2002, 2003, 2004, 2005, 2006, 3000, 3001, 3002, 3003, 3006, 3007, 3008, 3009, 3010, 3011, 3012

0427.17--the following census blocks:

1000, 1001, 1002, 1003, 1004, 1005, 1006, 1007, 1008, 1009, 1010, 1011, 1012, 1013, 1014, 1015, 1016, 1017, 1018, 1019, 1020, 1021, 1022, 1023, 1024, 1025, 1026, 1027, 1028, 1029, 1030, 1031, 2000, 2001, 2002, 2003, 2004, 2005, 2006, 2007, 2010, 2011, 2012, 2013, 2014, 2015, 3000, 3001, 3002, 3003, 3004, 3005, 3006, 3007, 3008, 3009, 3010, 3011

0427.26--the following census blocks:

RECEIVED FROM DEMOCRACYDOCKET.COM

2000, 2001, 2002, 2003, 2004, 2005, 2006, 2007, 2008, 2009, 2010, 2011, 2012, 2013, 2014, 2015, 2016, 2017, 2018, 3000, 3001, 3002, 3003, 3004, 3005, 3006, 3007, 3008, 3009, 3010, 3011, 3012, 3013, 3014, 3015, 3016, 3017, 3018, 3019, 3020, 3021, 3022, 3023, 3024, 3025, 3026, 3027, 3028, 3029, 3030, 3031, 3032, 3033, 3034, 3035

0427.28--the following census blocks:

1000, 1001, 1002, 1003, 1004, 1005, 1006, 1007, 1010, 1011, 1012, 1013, 1014, 1015, 1016, 1017, 1018, 1019, 1020, 1021, 1022, 1023, 1024, 1025, 1026, 1027, 1028, 1029, 1030, 1031, 1032, 1033, 1034, 1035, 1036, 1037, 1038, 1039, 1040, 1041

0427.30--the following census blocks:

1011, 1012, 1013, 1014, 1020, 1021, 1022, 1023, 1024, 1025, 1026, 1027, 1028, 1029, 1030, 1031, 1032, 1033, 1034, 1035, 1036, 1037, 1038, 1039, 1040, 1041, 1042, 1043, 1044, 1045, 1046, 1049, 1050, 2000, 2001, 2002, 2003, 2004, 2005, 2006, 2007, 2008, 2009, 2010, 2011, 2012, 2013, 2014, 2015, 2016, 2017, 4000, 4001, 4002, 4003, 4004, 4005, 4006, 4007, 4008, 4009, 4010, 4011, 4012, 4013, 4014, 4015, 4016, 4017

0427.31--the following census blocks:

1005, 1007, 1013, 1014, 1015, 1019, 1020, 1021, 1022, 1023, 1024, 1025, 1026, 1027, 1028, 1029, 1030, 1031, 1032, 1033, 1034, 1035, 1037, 1038, 1039, 1040, 1041, 1042, 1043, 1044, 1045, 1046, 1047, 1048, 1049, 1050, 1051, 1052, 1053, 1054, 1056, 1057, 1058, 1059, 1060, 1061, 1062, 1063, 1064, 1065, 1066, 1067, 1068, 1069, 1070, 1071, 1072, 3008, 3009, 3010, 3016, 3017

0427.32--the following census blocks:

1000, 1001, 1002, 1003, 1004, 1005, 1006, 1007, 1008, 1009, 1010, 1011, 1012, 1013, 1014, 1015, 1016, 1017, 1018, 1019, 2000, 2001, 2002, 2003, 2004, 2005, 2006, 2007, 2008, 2009, 2010, 3001, 3002, 3003, 3004, 3005, 3006, 3007, 3008, 3009, 3010, 3011, 3012, 3013, 3014, 3015, 3016, 3017, 3019, 3020, 3021, 3022, 3023, 3024, 3025, 3026, 3027, 3028, 3029

0427.37--the following census blocks:

1020, 1021, 1022, 1023, 1024, 1077, 1085, 1086, 1087, 1088, 1089, 1090, 1091, 1092, 1093

0427.49--the following census blocks:

1000, 1001, 1002, 1003, 1004, 1005, 1006, 1007, 2001, 2002, 2003, 2004, 2005, 2006, 2007, 2008, 2009, 2010, 2011, 2012,

RETRIEVED FROM DEMOCRACYDOCKET.COM

2013, 3001, 3002, 3003, 3004, 3005, 3006, 3007, 3008, 3009, 3010, 3011, 3013, 3014, 3015, 3016, 3017, 3018, 3019, 3020, 3021, 3022, 3023, 3024

0427.50--the following census blocks:

1001, 1004, 1005, 1006, 1007, 1008, 1009, 1010, 1011, 1012, 1013, 1014, 1015, 1016, 1017, 1018, 1019, 1020, 1021, 1022, 2000, 2001, 2002, 2003, 2004, 2005, 2006, 2007, 2008, 2009, 2010, 2011, 2012, 2013, 2014, 2015, 2016, 2017, 2018, 2019, 2020, 2021, 2022, 2023, 2024, 2025, 2026, 2027, 2028, 2029, 2030, 2031, 2032, 2033, 2034, 2035, 2036, 2037, 2038, 2039, 2040

0429.02--the following census blocks:

3001, 3002, 3003, 3004, 3005, 3006, 3007, 3008, 3010, 3011, 3020, 3032, 3033, 3034, 4015, 4031

0429.03--the following census blocks:

2005, 2006, 2007, 2008, 2018, 2019, 2020, 2021, 3001, 3002, 3003, 3004, 3005, 3006, 3007, 3008, 3009, 3011, 3012, 3013, 3014, 3015, 3020, 3021, 3022, 3023, 3024, 3025, 3026, 3027, 3028

0429.07--the following census blocks:

2033, 2034, 2035, 2045, 2046, 2047, 2048

0432.35--the following census blocks:

1006, 1007, 1028, 1029, 1030, 1031, 1032, 1033, 1034, 1035, 1036, 1037, 1038, 1039, 1040, 1041, 1042, 1043, 1044, 1045, 1074, 2032

0432.54--the following census blocks:

1019, 1024, 1031, 1032, 1034, 1035, 1036, 1037, 1038, 1039, 1040, 1041, 1042, 1043, 1044, 1047, 1048

0496.00--the following census blocks:

2010, 2011

0503.02--the following census blocks:

1000, 1001, 1002, 1003, 1004, 1005, 1006, 1007, 2000, 2001, 2002, 2003, 2004, 2005, 2006, 2007, 2008, 2009, 2010, 2011, 2012, 2013, 2015, 3000, 3001, 3002, 3003, 3004, 3005, 3006

0505.01--the following census blocks:

1000, 1001, 1002, 1003, 1004, 1005, 1006, 1007, 2000, 2001, 2002, 2003, 2004, 2005, 2006, 2007, 2008, 3000, 3001, 3002, 3003, 3004, 3005, 3006, 3007, 3011, 3012, 3014, 3015, 3016, 3017, 3018

0505.03--the following census blocks:

RECEIVED FROM DEMOCRACYDOCKET.COM

1000, 1001, 1002, 1003, 1004, 2000, 2001, 2002, 2003, 2004, 2005, 2006, 2007, 2008, 2009, 2010, 2011, 3000, 3001, 3002, 3003, 3004, 3005, 3006, 3007, 3009, 3010

0507.01--the following census blocks:

1000, 1001, 1002, 1003, 1004, 1005, 1006, 1007, 1015, 1016, 1017, 1018, 1019, 1020, 1021, 1022, 1023, 1024, 1025, 1026, 1027, 1028, 1029, 1030, 1031, 1032, 1033, 1034, 1035, 1036, 1037, 1038, 1039, 1040, 1041, 1042, 1043, 1044, 1045, 1046, 1047, 1048, 1049, 1050, 1051, 1052, 1053, 1054, 1055, 1056, 1057, 1058, 1059, 1060, 1061, 2000, 2001, 2002, 2003, 2004, 2005, 2006, 2007, 2008, 2009, 2010, 2011, 2012, 2013, 3000, 3001, 3002, 3003, 3004, 3005, 3006, 3007, 3008, 3009, 3010, 3011, 3012, 3013, 3014, 3015, 3016, 3017, 3018, 3019

0512.00--the following census blocks:

1000, 1001, 1002, 1003, 1004, 1005, 1006, 1007, 1008, 1009, 1010, 1011, 1012, 1013, 1014, 1015, 1016, 1017, 1018, 1019, 1035, 1036, 3001, 3002, 3003, 3004, 3005, 3006, 3010, 3011, 3012, 3013, 3014, 3015, 3016, 3017, 3018, 3019, 3020, 3021, 3022, 3023, 3024, 3025, 3026, 3027, 3028, 3029, 3030, 3031, 3032, 3033, 3034, 3035, 3036, 3037, 3038, 3039, 3040, 3041, 3042, 3043

21441. Congressional District 41 consists of the following:

Partial Counties in Congressional District 41

LOS ANGELES

Whole Tracts in Los Angeles County

5002.03, 5013.01, 5013.02, 5014.00, 5015.03, 5015.04, 5017.00, 5018.02, 5018.03, 5018.04, 5019.00, 5020.03, 5020.04, 5020.05, 5024.01, 5024.02, 5025.00, 5026.02, 5026.03, 5026.04, 5027.00, 5028.01, 5029.01, 5030.00, 5031.03, 5031.04, 5031.05, 5031.06, 5032.01, 5032.02, 5033.01, 5033.02, 5034.01, 5034.02, 5035.01, 5035.02, 5036.01, 5036.02, 5037.01, 5037.02, 5037.04, 5037.05, 5038.01, 5038.02, 5039.01, 5039.02, 5040.01, 5040.02, 5041.01, 5042.00, 5339.01, 5339.02, 5340.01, 5340.02, 5341.01, 5341.02, 5342.01, 5342.02, 5342.03, 5501.01, 5502.01, 5502.02, 5503.01, 5505.01, 5505.02, 5506.01, 5506.02, 5507.00, 5508.01, 5508.02, 5509.01, 5509.02, 5510.01, 5510.02, 5511.01, 5511.02, 5512.01, 5512.03, 5512.04, 5513.00, 5514.01, 5514.02, 5515.01, 5515.02, 5517.00, 5518.01, 5518.02, 5523.01, 5523.02, 5524.00, 5531.00, 5532.01, 5532.02, 5533.00, 5534.00, 5540.01, 5540.02, 5541.01, 5541.05, 5541.06, 5542.01, 5542.03, 5542.04, 5543.01, 5543.02,

SUBMITTED TO PEOPLE DEMOCRACYDOCKET.COM

5544.03, 5544.04, 5544.05, 5544.06, 5552.02, 5553.00, 5700.01, 5700.02, 5700.03, 5707.01, 5707.03, 5708.00, 5709.01, 5709.02, 5711.01, 5711.02, 5712.02, 5713.00, 5714.00, 5778.00, 9800.12, 9800.34

Partial Tracts in Los Angeles County

4087.03--the following census blocks:

1007

5002.02--the following census blocks:

1000, 1001, 1002, 1003, 1004, 1005, 1006, 1007, 2000, 2001, 2002, 2003, 2004, 2005, 2006, 2007, 2008, 2009, 2010, 3000, 3001, 3002, 3003, 3004, 3005, 3006, 3007, 3008, 3009, 3010, 4000, 4001, 4002, 4003, 4004, 4005, 4006, 4007, 4008, 4009, 4010, 4011, 4012, 5000, 5001, 5002, 5003, 5004, 5006, 5007, 5008, 5009, 5010, 5011, 5012, 5013, 5014, 5015, 5016, 5017

5010.01--the following census blocks:

1000, 2013

5010.02--the following census blocks:

2000, 2001, 2002, 2003, 2004, 2005, 2010, 2018, 3012, 3019, 3021

5012.00--the following census blocks:

1003, 1004, 1005, 1006, 1007, 1008, 1011, 1012, 1013, 1014, 1015, 1016, 1017, 1018, 1019, 2000, 2001, 2002, 2003, 2012, 2014, 2015, 2016, 2017, 2018, 2023, 2025, 2026, 2028, 2029, 2034, 2035, 2036, 2039

5015.01--the following census blocks:

1001, 1002, 1003, 1004, 1005, 1006, 1007, 1008, 1009, 1010, 1014, 1015, 1016, 1017, 1018, 1019, 1020, 1021, 1022, 1023

5016.00--the following census blocks:

1005, 1006, 1007, 1008, 1009, 1010, 1011, 1012, 1013, 1014, 1015, 1016, 1017, 1018, 1019, 1020, 1021, 1022, 1023, 1024, 1027, 1028, 1029, 1034, 1035, 2000, 2001, 2002, 2003, 2004, 2005, 2006, 2007, 2008, 2009, 3000, 3001, 3002, 3003, 3004, 3005, 3006, 3007, 3008, 3009, 4000, 4001, 4002, 4003, 4004, 4005, 4006, 4007, 4008, 4009, 4010, 4011, 4012, 4013, 5000, 5001, 5002, 5003, 5004, 5005, 5006

5021.00--the following census blocks:

2000, 2001, 2003, 2004, 2005, 2006, 2007, 2008, 2009, 2010, 2011, 2012, 2013, 2014, 2015, 2016, 2017, 2018, 2019, 2020, 3009, 3010

5022.00--the following census blocks:

RECEIVED FROM DEMOCRACYDOCKET.COM

3015
5023.03--the following census blocks:
2000, 2020, 2025, 5000, 5001, 5003, 5004, 5005, 5006, 5008, 5014, 5015, 5016, 5017, 5018, 5023, 5024, 5025
5519.00--the following census blocks:
1000, 1001, 1002, 1003, 1004, 1005, 1006, 1007, 1008, 1009, 1010, 1011, 2000, 2001, 2002, 2003, 2004, 2005, 2006, 2007, 2009, 4000, 4001, 4002, 4003, 4004, 4005, 4006, 4007, 4008, 4009, 4010, 4012
5520.01--the following census blocks:
1000, 1001, 1002, 1003, 1004, 1005, 1006, 1007, 1008, 2000, 2001, 2002, 2003, 2004, 2005, 3000, 3001, 3002, 3003, 3004, 3005
5520.02--the following census blocks:
1000, 1001, 1002, 1003, 1004, 1005, 1006, 1007, 1008, 1009, 1010, 1011, 1012, 1013, 2000, 2001, 2002, 2003, 2004, 2005, 2006, 2007, 2008, 2009
5522.00--the following census blocks:
1000, 1001, 1002, 1003, 1004, 1005, 2000, 2001, 2002, 2003, 2005, 2006, 2007, 2008, 2009, 2010, 2011, 3010
5550.01--the following census blocks:
1007
5550.02--the following census blocks:
2010
5701.00--the following census blocks:
1000, 1001, 1002, 1003, 1004, 1005, 1006, 1007, 1008, 1009, 1010
5702.04--the following census blocks:
1004
5706.03--the following census blocks:
1000, 1008
5710.00--the following census blocks:
1000, 1001, 1002, 1003, 1004, 1005, 1006, 1007, 1008, 1009, 1010, 1011, 1012, 2000, 2001, 2002, 2003, 2004, 3000, 3001, 3002, 3003, 3004, 3005, 3006, 3007, 4000, 4001, 4002, 4003, 4004, 4005, 5000, 5001, 5002, 5003, 5004, 5005, 5006, 6000, 6001, 6002, 6003, 6004, 6005, 6006, 6007, 6008
5712.01--the following census blocks:
1000, 1001, 1002, 1003, 1004, 1005, 1006, 1007, 1008, 1009, 1010, 1011, 1012, 2000, 2001, 2002, 2003, 2004, 2005, 2007,

RECEIVED FROM DEMOCRACYDOCKET.COM

2008, 2009, 3000, 3001, 3002, 3003, 3004, 3005, 3006, 3007, 4000, 4001, 4002, 4003, 4004, 4005, 4006, 4007

5720.01--the following census blocks:

1000, 1001, 1002, 1003, 1017

5736.01--the following census blocks:

1000, 1001, 1002, 1003, 1004, 1005, 1006, 1007, 1008, 1009, 1010, 2000, 2001, 2002, 2003, 2004, 2005, 2006, 2007, 2008, 2009, 2010, 3000, 3001, 3002, 3003, 3004, 3005, 3006, 3007, 6000, 6001, 6002, 6003, 6004, 6005, 6006, 6007, 6008, 6009, 6010, 7000, 7001, 7002, 7003, 7004, 7005, 7006, 7007, 7008, 7009, 8000, 8001, 8002, 8003, 8004, 8005, 8006, 8007, 8008, 9000, 9001, 9002, 9003, 9004, 9005, 9006, 9007

5737.00--the following census blocks:

1000, 1001, 1002, 1003, 1004, 1005, 1006, 1007, 1008, 1009, 1010, 1011, 1012, 1013, 1014, 1015, 1016, 1017, 1018, 1019, 2000, 2001, 2002, 2003, 2004, 2005, 2006, 2007, 2008, 2010, 2011, 3000, 3001, 3002, 3003, 3004, 3005, 3006, 3007, 3008, 3009, 4000, 4001, 4002, 4003, 4004, 4005, 4006, 4007, 4008, 4009, 4010, 4011, 4012, 4013, 4014, 4015, 4016, 4017, 4018, 4019

5738.00--the following census blocks:

1001, 1002, 1003, 1004, 1005, 1006, 1007, 1008, 1009, 1010, 1011, 1012, 1013, 1014, 2000, 2001, 2002, 2003, 2004, 2005, 2006, 2007, 2008, 2009, 3000, 3001, 3002, 3003, 3004, 3005, 3006, 3007, 3008, 3009, 3010, 4000, 4001, 4002, 4003, 4004, 4005, 4006, 4007, 4008, 4009, 4010

5739.02--the following census blocks:

1000, 1001, 1002, 1003, 1004, 1005, 1006, 1007, 1008, 1009, 1010, 1011, 1012, 1013, 1015, 1016, 1017, 1018, 1019, 1020, 1021, 1022, 1023

5741.00--the following census blocks:

3000

9800.06--the following census blocks:

1000, 1001, 1002, 1003, 1004, 1005, 1007

ORANGE

Whole Tracts in Orange County

0011.01, 0011.02, 0011.03, 0012.01, 0012.02, 0013.01, 0013.03, 0013.04, 0014.01, 0014.02, 0014.04, 0015.03, 0015.04, 0016.04, 0017.09, 1100.06, 1100.14, 1101.08

Partial Tracts in Orange County

RETRIEVED FROM DEMOCRACYDOCKET.COM

0014.03--the following census blocks:
1002, 1003, 1004, 1005, 1006, 1007, 1008, 1009, 1010, 1011, 1012, 1013, 1014, 2000, 2001, 2002, 2003, 2004, 2005, 2006, 2007, 2008, 2009, 2010, 2011, 2012, 2013, 2014, 2015, 2016, 2017, 2018, 2019, 2020, 2021, 2022, 2023
0015.01--the following census blocks:
1000, 1001, 1002, 1003, 1004, 1005, 1006, 1007, 1008, 1009, 1010, 1011, 1012, 1013, 1014, 1015, 1016, 1017, 1018, 1019, 2000, 2001, 2002, 2003, 2004, 2005, 2006, 2007, 2008, 2009, 2010, 2011, 2012, 2013, 2014, 2015, 2016, 2017, 2018, 2019, 2020, 2021, 2022, 2023, 2024, 2025, 2026, 2027, 2028, 2029, 2030, 2031, 2032, 2033, 2034, 2035, 2036, 2037, 2038, 2039, 2040, 2041, 2042, 2043, 2044, 2045, 2046, 2047, 2048, 2049, 2050, 2051, 2052, 2053, 3000, 3001, 3002, 3003, 3004, 3005, 3006, 3007, 3008, 3010, 3011, 3012, 3013, 3014, 3015, 3016, 3017, 3018, 3019, 3020
0015.05--the following census blocks:
1000, 1001, 1002, 1003, 1004, 1005, 1006, 1007, 1008, 1009, 1010, 1011, 1012, 1013, 1014, 1015, 1016, 1017, 1018, 1019, 2000, 2001, 2002, 2003, 2004, 2005, 2006, 2007, 2008, 2009, 2010, 2011, 2012, 2013, 2014, 2015, 2016, 2017, 2018, 2019, 2020, 2021, 2022, 2023, 2024, 2025, 2026, 2027, 3000, 3001, 3002, 3003, 3004, 3005, 3006, 3008, 3009, 3010, 3011, 3012, 3014, 3015, 3016, 3017, 3018, 3020, 4000, 4001, 4002, 4003, 4004, 4005, 4006, 4007, 4008, 4009, 4010, 4011, 4012, 4013, 4014, 4015, 4016, 4017
0015.06--the following census blocks:
1000, 1001, 1002, 1003, 1004, 1005, 1006, 1007, 1008, 1009, 1010, 1011, 1012, 1013, 1014, 1015, 1016, 1017, 1018, 2001, 2002, 2003, 2004, 2005, 2006, 2007, 2008, 2009, 2010, 2011, 2012, 2013, 2016, 2017, 2018, 2019, 2020, 2021, 2022, 2023
0015.07--the following census blocks:
1000, 1001, 1002, 1003, 1004, 1005, 1006, 2000, 2001, 2002, 2003, 2004, 2005, 2006, 2007, 3000, 3001, 3002, 3003, 3004, 3005, 3006, 3007, 3008, 3009, 3010, 3011, 3012, 3013, 3014, 3015, 3016, 3017, 3018, 3019, 3020, 3021, 3022, 3023, 3024, 3026, 3027, 3028
0016.03--the following census blocks:
2000, 2001, 2002, 2003, 2004, 2005, 2006, 2007, 2008, 2009, 2010, 2011, 2012, 2013

RECEIVED FROM DEMOCRACYDOCKET.COM

0017.05--the following census blocks:
1000, 1001, 1002, 1003, 1004, 1005, 1006, 1007, 1008, 1009, 1010, 1011, 1012, 1013, 1014, 1015, 2000, 2001, 2002, 2003, 2004, 2005, 2006, 2007, 2008, 2009, 3000
0017.08--the following census blocks:
1000, 1001, 1002, 1003, 1004, 1005, 1006, 1007, 1008, 2000, 2001, 2002, 2003, 2004, 2005, 2006, 2007, 2008
0117.07--the following census blocks:
1000, 1001, 1002, 1003, 1004, 1005, 1006, 1007, 1008, 2000, 2001, 2002, 2003, 2004, 2005, 2006, 2007, 2008, 2009, 2010, 3000, 3001, 3002, 3003, 3004, 3005, 3006, 3007, 3008, 3009, 3010, 3011, 3012, 3013, 3014, 3015, 3016, 3017, 3018, 4001, 4002, 4003, 4004, 4005, 4006, 4007, 4008, 4009, 4010, 4011, 4012, 4013, 4014
0218.14--the following census blocks:
4005, 4015, 4016, 4018, 4019, 4020, 4021, 4022, 4023, 4024, 4025, 4032
1100.07--the following census blocks:
1000, 1001, 1002, 1003, 1004, 1005, 1006, 1007, 1008, 1009, 1010, 1011, 3000, 3001, 3002, 3003, 3004, 3005, 3006, 3007, 3008, 3009, 3010, 3011, 3012, 3013, 3014, 3015, 3016, 3017, 3018, 3019, 3020, 3021, 3023, 3024, 4000, 4001, 4002, 4003, 4004, 4005, 4006, 4007, 4008, 4009, 4010, 4011, 4012, 4013
1100.08--the following census blocks:
1000, 1001, 1002, 1003, 1004, 1005, 1006, 1007, 1008, 1009, 1010, 1011, 1012, 1013, 1014, 1015, 1016, 2000, 2001, 2002, 2003, 2004, 2005, 2006, 2007, 2008, 2009, 2010, 2011, 2014, 3000, 3001, 3002, 3003, 3004, 3005, 3006, 3007, 3008, 3009, 3010, 3011, 3012
1100.12--the following census blocks:
1000, 1001, 1002, 1003, 1004, 1005, 1006, 1007, 2000, 2001, 2002, 2003, 2004, 2005, 2006, 2007, 2008, 3000, 3001, 3002, 3003, 3004, 3005, 3006, 4000, 4001, 4002, 4003, 4004, 4005, 4006, 4007, 4008, 4009, 4010, 4011, 4012, 4013, 4014, 4015, 4016, 4017, 4020, 4021
1100.15--the following census blocks:
1004, 1005, 1006, 1007, 1008, 1009, 1010, 1011, 1012, 1013, 1014, 1015, 1016, 1017, 1018, 1022, 1025, 1026, 1028, 1029, 1034, 1035, 2000, 2001, 2002, 2003, 2004, 2005, 2006, 2007,

RECEIVED FROM DEMOCRACYDOCKET.COM

2008, 2009, 2010, 2011, 2012, 2013, 2014, 2015, 2016, 2017, 2018, 2019, 2020, 3026

1101.13--the following census blocks:

2020, 2021, 2022, 2023, 2024

1101.17--the following census blocks:

4004, 4010, 4011, 4012, 4013, 4014

21442. Congressional District 42 consists of the following:

Partial Counties in Congressional District 42

LOS ANGELES

Whole Tracts in Los Angeles County

5715.04, 5718.00, 5719.00, 5722.01, 5722.02, 5730.02, 5730.03, 5730.04, 5731.01, 5731.02, 5732.01, 5732.02, 5733.00, 5734.01, 5734.02, 5734.03, 5740.00, 5742.01, 5742.02, 5743.00, 5744.00, 5745.00, 5746.02, 5748.00, 5749.01, 5749.02, 5750.01, 5750.02, 5751.01, 5751.02, 5751.03, 5752.01, 5752.02, 5753.00, 5754.01, 5754.02, 5758.01, 5758.02, 5758.03, 5759.01, 5759.02, 5760.01, 5762.00, 5763.01, 5763.02, 5764.01, 5764.02, 5764.03, 5765.01, 5765.02, 5765.03, 5766.01, 5766.02, 5767.00, 5768.01, 5768.02, 5769.01, 5769.03, 5769.04, 5770.00, 5771.00, 5772.00, 5773.00, 5774.00, 5775.01, 5775.04, 5776.02, 5776.04, 5776.05, 5776.06, 5779.00, 5781.00, 5990.00, 5991.00, 9800.07, 9800.18

Partial Tracts in Los Angeles County

5712.01--the following census blocks:

2006

5715.02--the following census blocks:

1003, 1005, 2000, 2001, 2002, 2003, 2004, 2005, 2006, 2007, 2008, 2009, 2010, 2011, 3000, 3001, 3002, 3003, 3004, 3005, 3006, 3007, 3008, 3009, 3010, 3011, 3012, 3013, 3014, 4000, 4001, 4002, 4003, 4004, 4005, 4006, 4007, 4008, 4009

5715.05--the following census blocks:

2005, 2013

5720.01--the following census blocks:

1004, 1005, 1006, 1007, 1008, 1009, 1010, 1011, 1012, 1013, 1014, 1015, 1016, 1018, 1019, 1020, 1021, 1022, 2000, 2001, 2002, 2003, 2004, 2005, 2006, 2007, 2008, 2009, 2010, 2011, 2012, 2013, 3000, 3001, 3002, 3003, 3004, 3005, 3006, 3007, 3008, 3009, 3010, 4000, 4001, 4002, 4003, 4004, 4005, 4006, 4007, 4008, 4009, 4010, 4011, 4012, 4013, 4014, 4015, 4016, 4017, 4018, 4019, 4020, 4021, 4022, 4023, 4024

5726.00--the following census blocks:

RECEIVED FROM DEMOCRACYDOCKET.COM

1000, 1001, 1002
5727.00--the following census blocks:
1000, 1001, 1002
5736.01--the following census blocks:
4000, 4001, 4002, 4003, 4004, 4005, 4006, 5000, 5001, 5002, 5003
5737.00--the following census blocks:
2009
5739.02--the following census blocks:
1014
5741.00--the following census blocks:
1000, 1001, 1002, 1003, 1004, 1005, 1006, 1007, 1008, 1009, 1010, 2000, 2001, 2002, 2003, 2004, 2005, 2006, 2007, 2008, 2009, 2010, 2011, 3001, 3002, 3003, 3004, 3005, 3006, 3007, 3008, 3009, 3010, 3011, 3012, 3013, 3014, 3015, 4000, 4001, 4002, 4003, 4004, 4005, 4006, 4007, 4008, 4009, 4010, 4011, 4012, 4013, 4014, 4015, 4016, 4017, 4018, 5000, 5001, 5002, 5003, 5004, 5005, 5006, 5007, 5008, 5009, 5010, 5011
5777.00--the following census blocks:
1000, 1001, 1002, 1003, 1004, 2000, 2001
5780.00--the following census blocks:
1000, 1001, 1002, 1003, 1004, 1005, 1006, 1007, 1008, 1009, 1010, 1011, 2000, 2001, 2002, 2003, 2004, 2005, 2006, 2007, 2008, 2009, 2010, 2011, 2012, 3000, 3001, 3002, 3003, 3004, 3005, 3006, 3007, 3008, 3009, 3010, 3011, 4005, 4006, 4007, 4008, 4009, 4010, 4011, 4012, 4013, 4014, 4015, 4016, 4017, 4018, 4019
9800.06--the following census blocks:
1006, 1008, 1009, 1010, 1011, 1012, 1013, 1014, 1015, 1016
9800.11--the following census blocks:
1000, 1001, 1002, 1003, 1004, 1005, 1006, 1007, 1008, 1009, 1010, 1011, 1012, 1013, 1014, 1015, 1016, 1021, 1022, 1023, 1024, 1025, 1026, 1027, 1028, 1029, 1030, 1031, 1032, 1034, 1035, 1036, 1037, 1038, 1039, 1040, 1041, 1042, 1043, 1044, 1045, 1046, 1047, 1048, 1049, 1050, 1051, 1052, 1053
9800.33--the following census blocks:
1000, 1001, 1002, 1003, 1004, 1005, 1006, 1007, 1008, 1009, 1010, 1011, 1012, 1013, 1014, 1015, 1016, 1017, 1018, 1019, 1020, 1021, 1022, 1024, 1025, 1026, 1027, 1028, 1029, 1030, 1031, 1032, 1033, 1034, 1035, 1036, 1037, 1038, 1039, 1040,

RESCUED FROM DEMOCRACYDOCKET.COM

1041, 1042, 1043, 1044, 1045, 1046, 1047, 1048, 1049, 1050, 1051, 1052, 1053, 1054, 1055, 1056, 1057, 1058, 1059, 1060, 1061, 1062, 1063, 1064, 1065, 1066, 1067, 1068, 1069, 1070, 1071, 1072, 1073, 1074, 1075, 1076, 1077, 1078, 1079, 1080, 1081

9903.00--the following census blocks:

0001, 0002, 0003, 0004, 0005, 0006

ORANGE

Whole Tracts in Orange County

0626.42, 0627.01, 0627.02, 0628.00, 0629.00, 0630.04, 0630.05, 0630.06, 0630.08, 0630.09, 0630.10, 0631.02, 0631.03, 0632.01, 0632.02, 0633.01, 0633.02, 0634.00, 0635.00, 0636.01, 0636.03, 0636.04, 0636.05, 0637.01, 0637.02, 0638.02, 0638.03, 0638.05, 0638.06, 0638.07, 0638.08, 0639.02, 0639.03, 0639.04, 0639.05, 0639.06, 0639.08, 0639.09, 0639.10, 0740.05, 0740.06, 0741.07, 0992.12, 0992.14, 0992.15, 0992.16, 0992.17, 0992.20, 0992.35, 0992.37, 0992.38, 0992.39, 0992.40, 0992.42, 0992.43, 0992.44, 0992.45, 0992.46, 0993.05, 0993.06, 0993.07, 0993.08, 0993.09, 0993.10, 0993.11, 0994.02, 0994.04, 0994.05, 0994.06, 0994.07, 0994.08, 0994.10, 0994.11, 0994.12, 0994.15, 0994.16, 0994.17, 0994.18, 0994.19, 0995.04, 0995.06, 0995.08, 0995.09, 0995.10, 0995.11, 0995.12, 0995.13, 0995.14, 0996.04, 0996.05

Partial Tracts in Orange County

0626.10--the following census blocks:

5021, 5022, 5023, 5025, 5026, 5027, 5028, 5029, 5030, 5031, 5032, 5033, 5034, 5035, 5036, 5037, 5038, 5039, 5042, 5043, 5044, 5045, 5046, 5049, 5052, 5053, 5054, 5055, 5058, 5059, 5060, 5061, 5062, 5063, 5064, 5065, 5066, 5070, 5071, 5072, 5073, 5074, 5076, 5077, 5078, 5079, 5080, 5081, 5082, 5083, 5084, 5085, 5097, 5098, 5099, 5100, 5101, 5102, 5103, 5104, 5105

0626.14--the following census blocks:

8013, 8014, 8015, 8016

0626.43--the following census blocks:

3000, 3001, 3002, 3003, 3004, 3005, 3006, 3007, 3008, 3009, 3010, 3011, 3012, 3013, 3014, 3015, 3016, 3017, 3018, 3019, 3020, 3021, 3022, 3023, 7008, 7009, 7010, 7011, 7012, 7013, 7014, 7015

0630.07--the following census blocks:

RETRIEVED FROM DEMOCRACYDOCKET.COM

2000, 2001, 2002, 2003, 2004, 2005, 2006, 2007, 2008, 2009, 2010, 2011, 2012, 2013, 2014, 2015, 3000, 3001, 3002, 3003, 3004, 3005, 3006, 3007, 3008, 3009, 3010, 3011, 3012, 3013, 3014, 3015, 3016, 3017, 3018, 3019, 3020, 3021, 3022, 3023, 3024, 3025, 3026, 3027, 3028, 4000, 4001, 4002, 4003, 4004, 4005, 4006, 4007, 4008, 4009, 4010, 4011, 4012, 4013

0631.01--the following census blocks:

1000, 1001, 1002, 1003, 1004, 1005, 1006, 1007, 1008, 1009, 1010, 1011, 1012, 1013, 1015, 1016, 1019, 1020, 2000, 2001, 2002, 2003, 2004, 2005, 2006, 2007, 2008, 2009, 2010, 2011

0740.04--the following census blocks:

1008, 4000, 4001, 4002, 4003, 4004, 4005, 4006, 4007, 4008, 4009, 4010, 4011, 4012

0741.02--the following census blocks:

2011, 2012, 3011

0741.06--the following census blocks:

2000, 2001, 2002, 2003, 2004, 2005, 2006, 2007, 2008, 2009, 2010, 2011, 2012, 2013, 2014, 2015, 2016, 2017, 2018, 2019, 2020, 2021, 2022, 2023, 2024, 2025, 2026, 2027, 2028, 2029, 2030, 2031, 2032, 2033, 3000, 3001, 3002, 3003, 3004, 3005, 3006, 3007, 3008, 3009, 3010, 3011, 3012, 3013, 3014, 3015, 3016, 3017, 3018, 3019, 3020, 3021, 3022

0741.10--the following census blocks:

2000, 2001, 2002, 2003, 2004, 2005, 2006

0741.11--the following census blocks:

1001, 1002, 1003, 1004, 1005, 1006, 1007, 1008, 1009, 1010, 2000, 2001, 2002, 2003, 2004, 2005, 2006, 2007, 3000, 3001, 3002, 3003, 3004, 3005, 3006, 3007, 3008, 3009, 3010, 3011, 3012, 3013, 3014, 3015

0755.16--the following census blocks:

6077, 6078, 6103, 6104

0992.41--the following census blocks:

2000, 2001, 2002, 2003, 2004, 2005, 2006, 2007, 2018

0995.02--the following census blocks:

1005, 1006, 1007, 1008, 1014, 1016, 1018, 1027, 1028, 1029, 1030, 1031, 1032, 1033, 1034, 1035, 1036, 1037, 1038, 1039, 1040, 1041, 1042, 1043, 1044, 1045, 1046, 1047, 1048, 1054, 1055, 1058, 1059

0996.02--the following census blocks:

RECEIVED FROM DEMOCRACYDOCKET.COM

1010, 1011, 1012, 2001, 2002, 2003, 2004, 2005, 2006, 2007, 2008, 2009

0996.03--the following census blocks:

1012, 1013, 1014, 1015, 1016, 1017, 1018, 1019, 1020, 1021, 1022, 1023, 1024, 1025, 1026, 1027, 1028, 1029, 1030, 1031, 1032, 1033, 1034, 1035, 1036, 1037, 1038, 1039, 1040, 1041, 1042, 1043, 1044, 1045, 1046, 1047, 1048, 1049, 4000, 4001, 4002, 4003, 4004, 4005, 4006, 4007, 4008, 4009, 4010, 4011, 4012, 4013, 4014, 4015, 4016, 4017, 4018, 4019, 4020, 4021, 4022, 4023, 4024, 4025, 4026, 4027

0997.02--the following census blocks:

2009, 2010, 2011, 2016, 2017, 2018, 2019, 2020, 2021

0997.03--the following census blocks:

1002, 1004, 1005, 1006, 1008, 1009, 1010, 1014, 1015, 1016, 1017, 1018, 1019, 1020, 1021, 1022

1100.07--the following census blocks:

2000, 2001, 2002, 2003, 2004, 2005, 3022, 3025

1100.08--the following census blocks:

2012, 2013, 2015, 2016, 2017

1100.12--the following census blocks:

4018, 4019

9901.00--the following census blocks:

0001, 0002, 0003, 0004, 0005, 0006, 0007, 0008, 0009, 0010, 0011

21443. Congressional District 43 consists of the following:

Partial Counties in Congressional District 43

LOS ANGELES

Whole Tracts in Los Angeles County

2402.00, 2403.01, 2403.02, 2404.01, 2404.02, 2405.00, 2406.00, 2407.00, 2408.00, 2409.01, 2409.02, 2410.01, 2410.02, 2411.10, 2411.20, 2412.01, 2412.02, 2413.00, 2414.00, 2420.00, 2421.00, 2422.01, 2422.02, 2423.00, 2426.00, 2427.00, 2430.01, 2430.02, 2431.00, 2761.01, 2761.02, 2774.00, 2911.10, 2911.20, 2911.30, 2912.10, 2912.20, 5404.00, 5406.00, 5407.00, 5408.00, 5409.01, 5409.02, 5411.00, 5412.00, 5413.00, 5414.01, 5414.02, 5415.00, 5416.03, 5416.04, 5416.05, 5416.06, 5420.00, 5421.03, 5421.04, 5421.05, 5421.06, 5422.00, 5424.01, 5424.02, 5425.01, 5425.02, 5426.01, 5426.02, 5427.00, 5428.00, 5429.00, 5430.00, 5432.01, 5432.03, 6001.00, 6002.01, 6002.02, 6003.02, 6003.03, 6003.04, 6004.00, 6005.01, 6006.01, 6006.02, 6007.02, 6007.03, 6007.04,

RECEIVED FROM DEMOCRACYDOCKET.COM

6008.01, 6008.02, 6009.02, 6009.11, 6009.12, 6010.01, 6010.02, 6011.00, 6012.02, 6012.11, 6012.12, 6013.01, 6013.02, 6013.03, 6014.01, 6014.02, 6015.01, 6015.02, 6016.00, 6017.00, 6018.01, 6018.02, 6019.00, 6020.02, 6020.03, 6021.03, 6021.04, 6021.05, 6021.06, 6022.01, 6022.02, 6023.01, 6023.02, 6024.02, 6024.03, 6024.04, 6025.04, 6025.05, 6025.06, 6025.07, 6025.10, 6025.11, 6025.12, 6025.13, 6026.01, 6026.02, 6027.00, 6028.01, 6028.02, 6029.00, 6030.04, 6030.05, 6030.06, 6030.07, 6030.08, 6031.01, 6031.02, 6032.00, 6033.01, 6033.02, 6034.00, 6035.00, 6036.00, 6037.02, 6037.03, 6037.05, 6037.06, 6038.01, 6038.02, 6039.01, 6039.02, 6040.01, 6040.02, 6041.01, 6041.02, 6042.00, 6500.01, 6500.03, 6500.04, 6501.01, 6501.02, 6502.00, 6504.01, 6506.04, 6506.05, 6508.01, 6508.02, 6509.01, 6509.03, 6509.04, 9800.05

Partial Tracts in Los Angeles County

2380.00--the following census blocks:

2000

2382.00--the following census blocks:

2018, 2019, 3013

2383.20--the following census blocks:

3001

2397.02--the following census blocks:

2006

2400.10--the following census blocks:

2003, 2004, 2005, 2006, 2007, 2008, 2009, 2010, 2011, 2020

2400.20--the following census blocks:

1000, 1001, 1002, 1003, 1004, 1005, 1006, 1007, 1008, 1009, 1010, 1011, 1012, 1013, 1014, 1015, 2000, 2001, 2002, 2003, 2004, 2005, 2006, 2007, 2008, 2009, 2010, 2011, 2012, 2013, 2014, 3006, 3009, 3010, 3011, 3012, 3013

2766.07--the following census blocks:

1004, 1005

2766.08--the following census blocks:

1006

2772.00--the following census blocks:

2005, 2006, 2007, 2008

2780.01--the following census blocks:

1018, 2020, 2021

2913.00--the following census blocks:

2000, 2001, 2002, 2003, 2004, 2019, 2020, 2021, 2022

5410.03--the following census blocks:

RETRIEVED FROM DEMOCRACYDOCKET.COM

1000, 1001, 1002, 1003, 1004, 1005, 1006, 1007, 1008, 1009, 1010, 1011, 1012, 1013, 1014, 1015, 1016, 1017, 1018, 1019, 1020, 1021, 1022, 1023, 1032, 1033, 1035, 1037

5418.01--the following census blocks:

3000, 3001, 3007, 3008

5418.02--the following census blocks:

1014, 1017, 1018, 1019, 1020, 1022, 1023, 1024, 1025, 1026

5431.00--the following census blocks:

1000, 1001, 1002, 1003, 1004, 1005, 2000, 2001, 2002, 2003, 2004, 2005, 2006, 2007, 2008, 2009, 2010, 2011, 2012, 2013, 2014, 3000, 3001, 3002, 3003, 3004, 3005, 3006, 3007, 3008, 3009, 3010, 4000, 4001, 4002, 4003, 4004, 4005, 4006, 4007, 4008, 4009, 5004, 5005

5433.05--the following census blocks:

1004, 1005, 1006, 1007, 1008, 1009, 1010, 1011, 1012, 1014, 1015, 1016, 1017, 1028, 1084, 1085

6503.00--the following census blocks:

1000, 1001, 1002, 1003, 1004, 1005, 1006, 1007, 1008, 1009, 1010, 1011, 1012, 1013, 2000, 2001, 2002, 2003, 2004, 2005, 2006, 2007, 2008, 2009, 2010, 3000, 3001, 3002, 3003, 3004, 3005, 3006, 4000, 4001, 4002, 4003, 4004, 4005, 4006, 4007, 4008, 4009, 4010, 4011, 4012, 5000, 5001, 5002, 5003, 5011

6505.01--the following census blocks:

1003, 1004, 2001, 2002, 3005

6506.06--the following census blocks:

1000, 1005

6506.07--the following census blocks:

1000

6507.01--the following census blocks:

2000, 2001, 2002, 2023, 2024, 2025, 2026, 2027, 2028, 2029, 2030, 2031, 2032, 2033, 2034, 2035, 2036, 2037, 2038

7030.02--the following census blocks:

3012, 3013

9800.28--the following census blocks:

1001, 1002, 1003, 1004, 1005, 1006, 1007, 1008, 1009, 1010, 1011, 1012, 1013, 1014, 1015, 1016, 1017, 1018, 1019, 1020, 1021, 1022, 1023, 1024, 1025, 1026, 1027, 1028, 1029, 1030, 1031, 1032, 1033, 1034, 1035, 1036, 1037, 1038, 1039, 1040, 1041, 1042, 1043, 1044, 1045, 1046, 1047, 1048, 1049, 1050, 1051, 1052, 1053, 1054, 1055, 1056, 1057, 1058, 1059, 1060,

RETRIEVED FROM DEMOCRACYDOCKET.COM

1062, 1063, 1066, 1067, 1070, 1071, 1072, 1073, 1074, 1075, 1076, 1077, 1078, 1079, 1082, 1083, 1084, 1085, 1086, 1087, 1088, 1089, 1090, 1091, 1092, 1093, 1094

21444. Congressional District 44 consists of the following:

Partial Counties in Congressional District 44

LOS ANGELES

Whole Tracts in Los Angeles County

2920.01, 2920.02, 2932.03, 2932.04, 2932.05, 2932.06, 2933.07, 2941.10, 2941.20, 2942.00, 2943.01, 2943.02, 2944.10, 2945.10, 2945.20, 2946.10, 2946.20, 2947.01, 2948.10, 2948.20, 2948.30, 2949.00, 2951.03, 2962.10, 2962.20, 2963.00, 2964.01, 2964.02, 2965.00, 2966.00, 2969.01, 2969.02, 2970.01, 2970.02, 2971.10, 2971.20, 2972.01, 2972.02, 2973.00, 2974.00, 2975.01, 2975.02, 2976.01, 2976.02, 5325.00, 5326.05, 5326.06, 5326.07, 5327.00, 5328.00, 5329.00, 5330.01, 5330.02, 5331.03, 5331.04, 5331.05, 5331.08, 5332.01, 5332.04, 5335.01, 5335.04, 5345.01, 5345.02, 5347.00, 5348.02, 5348.03, 5348.04, 5349.00, 5350.01, 5350.02, 5351.01, 5351.02, 5352.00, 5353.00, 5354.00, 5355.01, 5355.02, 5355.03, 5356.03, 5356.04, 5356.05, 5356.06, 5356.07, 5357.01, 5357.02, 5358.02, 5358.03, 5358.04, 5359.01, 5359.02, 5360.00, 5361.02, 5361.03, 5361.04, 5362.01, 5362.02, 5400.00, 5401.01, 5401.02, 5402.01, 5402.02, 5402.03, 5403.00, 5405.01, 5405.02, 5417.00, 5433.04, 5433.06, 5433.21, 5433.22, 5434.00, 5435.01, 5435.02, 5435.03, 5436.01, 5436.03, 5436.05, 5436.06, 5436.07, 5437.01, 5437.03, 5437.04, 5437.05, 5438.01, 5438.03, 5438.04, 5439.03, 5439.05, 5440.01, 5440.02, 5535.02, 5535.03, 5535.04, 5536.01, 5536.02, 5537.01, 5537.02, 5538.01, 5538.02, 5539.01, 5539.02, 5702.02, 5702.03, 5703.03, 5703.04, 5703.05, 5703.06, 5704.02, 5704.03, 5704.04, 5705.02, 5705.03, 5705.04, 5706.01, 5706.02, 5716.00, 5717.01, 5717.03, 5717.04, 5723.01, 5725.00, 6099.00, 9800.02, 9800.14, 9800.15, 9800.16, 9800.25, 9800.31, 9800.37

Partial Tracts in Los Angeles County

2913.00--the following census blocks:

1000, 1001, 1002, 1003, 1004, 1005, 1006, 1007, 1008, 2005, 2006, 2007, 2008, 2009, 2010, 2011, 2012, 2013, 2014, 2015, 2016, 2017, 2018, 2023, 2024, 2025, 2026, 2027, 2028, 3000, 3001, 3002, 3003, 3004, 3005, 3006, 3007, 3008, 3009, 3010, 3011, 3012

2933.04--the following census blocks:

RETRIEVED FROM DEMOCRACYDOCKET.COM

2000, 2001, 2002, 2003, 2004, 2005, 2007, 2008, 2009, 2010, 2011, 2012, 2013

2933.06--the following census blocks:

1000, 1001, 1002, 1003, 1004, 1005, 1006, 1007, 1008, 1010, 1011, 1012, 1013, 1014, 1015, 1016, 1017, 2000, 2001, 2002, 2003, 2004, 2005, 2006, 2007, 2008, 2009, 2010, 2011, 2012, 2013, 2014, 2015, 2016, 2017, 2018

2944.21--the following census blocks:

1000, 1001, 1002, 1003, 1004, 1005, 1006, 2000, 2001, 2002, 2003, 2004, 2005, 2006, 2007, 2008, 3000, 3001, 3003

5333.00--the following census blocks:

1001

5410.03--the following census blocks:

1024, 1025, 1026, 1027, 1028, 1029, 1030, 1031, 1034, 1036, 1038, 2000, 2001, 2002, 2003, 2004, 2005, 2006, 2007, 2008, 2009, 2010, 2011, 2012, 2013, 2014, 2015, 2016, 2017, 2018, 2019, 2020, 2021, 2022, 2023, 2024, 2025, 2026, 2027, 2028, 2029, 2030, 2031, 2032, 2033, 2034, 2035, 2036, 2037, 2038, 2039, 2040, 2041, 2042, 2043, 2044, 2045, 2046, 2047, 2048, 2049, 2050, 2051, 2052, 2053, 2054, 2055, 2056, 2057

5418.01--the following census blocks:

1000, 1001, 1002, 1003, 1004, 1005, 1006, 1007, 1008, 1009, 1010, 1011, 1012, 1013, 1014, 1015, 1016, 1017, 1018, 1019, 1020, 1021, 1022, 1023, 1024, 1025, 1026, 1027, 1028, 1029, 1030, 2000, 2001, 2002, 2003, 2004, 2005, 2006, 2007, 2008, 2009, 3002, 3003, 3004, 3005, 3006, 3009

5418.02--the following census blocks:

1000, 1001, 1002, 1003, 1004, 1005, 1006, 1007, 1008, 1009, 1010, 1011, 1012, 1013, 1015, 1016, 1021, 2000, 2001, 2002, 2003, 2004, 2005, 2006, 2007, 2008, 2009, 2010, 2011, 2012, 2013, 2014, 2015, 3000, 3001, 3002, 3003, 3004, 3005, 3006, 3007, 3008, 3009, 3010, 3011, 3012

5431.00--the following census blocks:

5000, 5001, 5002, 5003, 5006, 5007, 5008, 5009, 5010, 5011, 5012, 5013, 5014, 5015, 5016, 5017, 5018, 5019, 5020, 5021, 5022, 5023

5433.05--the following census blocks:

1000, 1001, 1002, 1003, 1013, 1018, 1019, 1020, 1021, 1022, 1023, 1024, 1025, 1026, 1027, 1029, 1030, 1031, 1032, 1033, 1034, 1035, 1036, 1037, 1038, 1039, 1040, 1041, 1042, 1043,

RETRIEVED FROM DEMOCRACYDOCKET.COM

1044, 1045, 1046, 1047, 1048, 1049, 1050, 1051, 1052, 1053, 1054, 1055, 1056, 1057, 1058, 1059, 1060, 1061, 1062, 1063, 1064, 1065, 1066, 1067, 1068, 1069, 1070, 1071, 1072, 1073, 1074, 1075, 1076, 1077, 1078, 1079, 1080, 1081, 1082, 1083, 1086, 1087, 1088, 1089, 1090, 1091, 1092, 1093, 1094, 1095, 1096, 1097, 1098, 1099

5701.00--the following census blocks:

2000, 2001, 2002, 2003, 2004, 2005, 2006, 2007, 2008, 2009, 2010, 2011, 2012

5702.04--the following census blocks:

1000, 1001, 1002, 1003, 1005, 1006, 1007, 1008, 1009, 1010, 1011, 1012, 2000, 2001, 2002, 2003, 2004, 2005, 2006, 2007, 2008, 2009, 2010, 2011, 2012, 2013, 2014

5706.03--the following census blocks:

1001, 1002, 1003, 1004, 1005, 1006, 1007, 1009, 2000, 2001, 2002, 2003, 2004, 3000, 3001, 3002, 3003

5715.02--the following census blocks:

1000, 1001, 1002, 1004, 1006

5715.05--the following census blocks:

1000, 1001, 1002, 1003, 1004, 1005, 1006, 1007, 1008, 1009, 1010, 1011, 1012, 2000, 2001, 2002, 2003, 2004, 2006, 2007, 2008, 2009, 2010, 2011, 2012

5726.00--the following census blocks:

1003, 1004, 1005, 1006, 1007, 1008, 1009, 1010, 1011, 1012, 1013, 1014, 2000, 2001, 2002, 2003, 2004, 2005, 2006, 2007, 2008, 2009, 2010, 2011, 2012, 2013, 2014, 2015, 2016, 2017, 2018, 2019, 3000, 3001, 3002, 3003, 3004, 3005, 3006, 3007, 3008, 3009, 4000, 4001, 4002, 4003, 4004, 4005, 4006

5727.00--the following census blocks:

1003, 1004, 1005, 1006, 1007, 1008, 1009, 1010, 2000, 2001, 2002, 2003, 2004, 2005, 2006, 2007, 2008, 3000, 3001, 3002, 3003, 3004, 3005, 3006, 3007, 3008, 3009, 3010, 4000, 4001, 4002, 4003, 4004, 4005, 4006, 4007, 4008, 4009, 4010

5777.00--the following census blocks:

1005, 1006, 1007, 1008, 1009, 1010, 1011, 1012, 1013, 1014, 1015, 1016, 2002, 2003, 2004, 2005, 2006, 2007, 2008, 2009, 2010, 2011, 2012, 2013, 2014, 3000, 3001, 3002, 3003, 3004, 3005, 3006, 3007, 3008, 3009, 3010, 3011

5780.00--the following census blocks:

4000, 4001, 4002, 4003, 4004

RETRIEVED FROM DEMOCRACYDOCKET.COM

9800.11--the following census blocks:
1017, 1018, 1019, 1020, 1033, 1054
9800.33--the following census blocks:
1023
9903.00--the following census blocks:
0007
21445. Congressional District 45 consists of the following:
Partial Counties in Congressional District 45
LOS ANGELES
Whole Tracts in Los Angeles County
5521.00, 5526.01, 5526.02, 5527.00, 5528.00, 5529.00, 5530.00, 5545.11, 5545.12, 5545.13, 5545.14, 5545.15, 5545.16, 5545.17, 5545.18, 5545.19, 5545.21, 5545.22, 5546.00, 5547.00, 5548.01, 5548.02, 5549.00, 5551.05, 5551.06, 5551.07, 5552.11, 5552.12
Partial Tracts in Los Angeles County
5519.00--the following census blocks:
2008, 3000, 3001, 3002, 3003, 3004, 3005, 3006, 3007, 3008, 3009, 3010, 3011, 3012, 3013, 4011, 4013, 4014, 4015, 4016, 4017
5520.01--the following census blocks:
2006, 2007, 2008, 3006, 3007, 3008
5520.02--the following census blocks:
2010, 2011
5522.00--the following census blocks:
2004, 2012, 3000, 3001, 3002, 3003, 3004, 3005, 3006, 3007, 3008, 3009, 3011, 3012, 3013, 3014, 3015, 3016, 3017, 3018, 3019, 3020, 3021, 3022, 3023, 3024, 3025, 3026, 3027, 3028, 3029, 3030, 3031, 4000, 4001, 4002, 4003, 4004, 4005, 4006, 4007, 4008, 4009, 4010, 4011, 4012, 4013, 4014, 4015, 4016, 4017, 4018, 4019, 4020, 4021, 4022, 4023, 4024, 4025, 4026, 4027, 4028, 4029, 4030
5550.01--the following census blocks:
1000, 1001, 1002, 1003, 1004, 1005, 1006, 1008, 1009, 2000, 2001, 2002, 2003, 2004, 2005, 3000, 3001, 3002, 3003, 3004, 3005, 3006, 3007, 3008, 3009, 3010, 3011, 3012, 4000, 4001, 4002, 4003, 4004, 4005, 4006, 4007, 4008
5550.02--the following census blocks:
1000, 1001, 1002, 1003, 1004, 1005, 2000, 2001, 2002, 2003, 2004, 2005, 2006, 2007, 2008, 2009
5710.00--the following census blocks:

RECEIVED FROM DEMOCRACYDOCKET.COM

2005, 2006, 2007, 2008, 2009, 3008
5738.00--the following census blocks:
1000
ORANGE
Whole Tracts in Orange County
0016.02, 0017.04, 0017.06, 0017.10, 0114.02, 0115.03, 0115.04, 0117.12, 0117.21, 0880.01, 0880.02, 0881.04, 0881.05, 0881.06, 0881.07, 0882.01, 0882.02, 0882.03, 0883.01, 0884.01, 0885.01, 0885.02, 0886.01, 0886.02, 0887.01, 0887.02, 0888.01, 0888.02, 0889.01, 0889.02, 0889.03, 0889.04, 0889.05, 0890.01, 0890.03, 0891.06, 0992.02, 0992.03, 0992.04, 0992.22, 0992.23, 0992.24, 0992.25, 0992.26, 0992.27, 0992.29, 0992.30, 0992.31, 0992.32, 0992.33, 0992.34, 0992.47, 0992.50, 0992.51, 0996.01, 0997.01, 0998.01, 0998.02, 0998.03, 0999.02, 0999.03, 0999.04, 0999.05, 0999.06, 1100.01, 1100.03, 1100.04, 1100.05, 1100.10, 1100.11, 1101.02, 1101.04, 1101.06, 1101.09, 1101.10, 1101.11, 1101.14, 1101.15, 1101.16, 1101.18, 1103.01, 1103.02, 1103.03, 1103.04, 1105.00, 1106.03, 1106.06, 1106.07
Partial Tracts in Orange County
0015.05--the following census blocks:
3007, 3013, 3019
0016.03--the following census blocks:
1000, 1001, 1002, 1003, 1004, 1005, 1006, 1007, 1008, 1009, 1010, 1011, 1012, 1013, 1014, 1015, 1016, 1017, 1018, 1019, 1020, 1021, 1022, 1023, 1024, 1025, 1026, 1027
0017.05--the following census blocks:
3001, 3002, 3003, 3004, 3005, 3006, 3007, 3008
0017.08--the following census blocks:
3000, 3001, 3002, 3003, 3004, 3005, 3006, 3007, 3008
0018.01--the following census blocks:
1004, 1014, 4000, 4001, 4002, 4003, 4004
0018.02--the following census blocks:
3005
0110.00--the following census blocks:
2000, 2001, 2002, 2003, 2004, 2005, 2006, 2007, 2008, 2009, 5000, 5001, 5002, 5003, 5004, 5005
0112.00--the following census blocks:
1000, 1001, 1002, 1003, 2000, 2001, 2002, 2003, 2004, 2005, 2006, 2007, 2008, 2009, 2010, 2011, 2012, 3000, 3001, 3002, 3003, 3004, 3005, 3006, 3007, 3008

RETRIEVED FROM DEMOCRACYDOCKET.COM

0113.00--the following census blocks:
2000, 2001, 2002, 2003, 2004, 2005, 2006, 2007, 2008, 2009, 2010, 2011, 2012, 2013, 2014, 2015, 2016, 2017, 2018, 2019, 2020, 2021, 2022, 2023, 2024, 2025, 2026, 2027, 2028, 2029, 2030
0114.01--the following census blocks:
1000, 1001, 1002, 1003, 1004, 1005, 1006, 1007, 1008, 1009, 2000, 2001, 2002, 2003, 2004, 2005, 2006, 2007, 2008, 2009, 2011, 2012, 2013, 2014, 2015, 2016, 2017, 2018
0114.03--the following census blocks:
1000, 1001, 1002, 1003, 1004, 1005, 1006, 1007
0115.02--the following census blocks:
3000, 3007
0117.08--the following census blocks:
1000, 1001, 1002, 1003, 1004, 1005, 1006, 1007, 2000, 2001, 2002, 2003, 2004, 2005, 2006, 3007, 3008, 3009, 3010, 3011, 3012
0117.11--the following census blocks:
2000, 2001, 3000, 3001, 4000, 4001, 4002, 4003, 4004, 4005, 5000, 5001, 5002, 5003, 5004, 5005
0117.14--the following census blocks:
1026
0117.20--the following census blocks:
2000, 2003, 2004, 2005, 2006, 2007, 2008, 2009, 2010, 2011, 3000, 3001, 3002, 3003, 3004, 3005
0117.22--the following census blocks:
2000, 2001, 2002, 2003, 2004, 2005, 2006, 2007, 2008, 2009, 2010, 2011, 2012
0741.08--the following census blocks:
2004, 2016, 2017
0748.03--the following census blocks:
2005
0761.03--the following census blocks:
1003, 1008, 1009, 1010, 2000, 2001, 3000, 3001, 3002, 3003, 3004, 3005, 3006, 3007, 3008, 3009, 3010, 3011, 3012, 3013, 3014, 4000, 4001, 4002
0868.01--the following census blocks:
1015, 1016, 1017, 1018, 1019, 1020, 2000, 2001, 2002, 2003, 2004, 2005, 2006, 2007, 2008, 2009, 2010, 2011, 2012, 2013, 2014, 2015, 2016, 2017

RETRIEVED FROM DEMOCRACYDOCKET.COM

0868.03--the following census blocks:
2000, 2001, 2002, 2003, 2004, 2005, 2006
0875.03--the following census blocks:
5004, 5014, 5015
0876.02--the following census blocks:
2008, 2014, 2015, 2016, 2017, 2018, 2019
0878.06--the following census blocks:
2006, 2012
0879.01--the following census blocks:
1012
0879.02--the following census blocks:
1000, 1001, 1002, 1003, 1004, 1005, 1006, 1007, 1008, 1009, 1010, 1011, 1012, 1013, 2000, 2001, 2002, 2003, 2004, 2005, 2006, 2007, 2008, 2009, 2010, 2011, 2012, 2013, 3000, 3003, 3004, 3006, 3007, 3008, 3009, 3010, 3011, 3012, 3013, 3014, 3015, 3016, 3017
0881.01--the following census blocks:
1005, 1008, 1009, 1010, 1011, 1012, 1013, 1014, 1015, 1016, 1017, 1018, 1019, 1020, 1021, 1022, 1023, 1024, 1025, 1026, 1027, 1028, 1029, 1030, 1031, 1032, 1033, 1034, 1035, 1036, 1037, 1038, 1039, 1040, 1041, 1042, 1043, 1044, 1045, 1046, 1047, 1048, 1049, 1050, 1051, 1052, 1053, 1054, 1055, 1056
0883.02--the following census blocks:
1001, 1002, 1007, 1009, 1010, 1011, 1013, 1014, 1015, 1016, 1017, 1018, 1019, 2000, 2001, 2002, 2003, 2004, 2005, 2006, 2007, 2008, 2009, 2010, 2011, 3000, 3001, 3002, 3003, 3004, 3005, 3006, 3007, 3008, 3009, 3010, 3011
0884.02--the following census blocks:
1003, 1004, 1005, 1006, 1007, 1008, 1009, 1010, 1011, 1012, 1013, 1014, 2000, 2001, 2002, 2003, 2004, 2005, 2006, 2007
0884.03--the following census blocks:
1021, 1022, 1023, 1024, 2000, 2001, 2002, 2003, 2004, 2005, 2006, 2007, 2008, 2009, 2010, 2011
0890.04--the following census blocks:
1001, 1003, 2011, 2012, 2013, 2014, 2015, 2016, 3002
0891.02--the following census blocks:
1000, 1001, 1002, 1003, 1004, 1005, 1006, 3000, 3001, 3002, 3003, 3004, 3005, 3006, 3007, 3008, 3009, 3010, 3011, 3012, 3013
0891.04--the following census blocks:

RECEIVED FROM DEMOCRACYDOCKET.COM

2000, 2001, 2002, 2003

0891.07--the following census blocks:

1005, 1010, 1013, 1014, 1015, 1016, 1017, 1018, 1019, 1023, 1028, 2000, 2001, 2002, 2003, 2004, 2005, 2006, 2007, 2008, 2009, 2010, 2011, 2012, 2013

0992.41--the following census blocks:

1000, 1001, 1002, 1003, 1004, 1005, 1006, 1007, 1008, 1009, 1010, 1011, 1012, 1013, 1014, 1015, 1016, 1017, 1018, 2008, 2009, 2010, 2011, 2012, 2013, 2014, 2015, 2016, 2017

0995.02--the following census blocks:

1000, 1001, 1002, 1003, 1004, 1009, 1010, 1011, 1012, 1013, 1015, 1017, 1019, 1020, 1021, 1022, 1023, 1024, 1025, 1026, 1049, 1050, 1051, 1052, 1053, 1056, 1057, 1060

0996.02--the following census blocks:

1000, 1001, 1002, 1003, 1004, 1005, 1006, 1007, 1008, 1009, 1013, 1014, 1015, 1016, 1017, 1018, 2000

0996.03--the following census blocks:

1000, 1001, 1002, 1003, 1004, 1005, 1006, 1007, 1008, 1009, 1010, 1011, 2000, 2001, 2002, 2003, 2004, 2005, 2006, 3000, 3001, 3002, 3003, 3004, 3005, 3006, 3007, 3008, 3009, 3010, 3011, 3012, 3013, 3014, 3015, 3016, 3017

0997.02--the following census blocks:

1000, 1001, 1002, 1003, 1004, 1005, 1006, 1007, 1008, 1009, 1010, 1011, 1012, 1013, 1014, 1015, 1016, 1017, 1018, 1019, 1020, 1021, 1022, 1023, 2000, 2001, 2002, 2003, 2004, 2005, 2006, 2007, 2008, 2012, 2013, 2014, 2015, 2022, 2023, 3000, 3001, 3002, 3003, 3004, 3005, 3006, 3007, 3008, 3009, 3010, 3011, 3012, 3013, 3014, 3015, 3016, 3017, 3018, 3019, 3020, 3021

0997.03--the following census blocks:

1000, 1001, 1003, 1007, 1011, 1012, 1013, 1023, 1024, 1025, 2000, 2001, 2002, 2003, 2004, 2005, 2006, 2007, 2008, 2009, 2010, 2011, 2012, 2013, 2014, 2015, 2016, 2017, 2018, 2019, 3000, 3001, 3002, 3003, 3004, 3005, 3006, 3007, 3008, 3009, 3010, 3011, 3012, 3013, 3014, 3015

1100.15--the following census blocks:

1000, 1001, 1002, 1003, 1019, 1020, 1021, 1023, 1024, 1027, 1030, 1031, 1032, 1033, 1036, 3000, 3001, 3002, 3003, 3004, 3005, 3006, 3007, 3008, 3009, 3010, 3011, 3012, 3013, 3014,

RESTEVERS FROM DEMOCRACYDOCKET.COM

3015, 3016, 3017, 3018, 3019, 3020, 3021, 3022, 3023, 3024, 3025, 3027

1101.13--the following census blocks:

1000, 1001, 1002, 1003, 1004, 1005, 1006, 1007, 2002, 2003, 2004, 2005, 2006, 2007, 2008, 2009, 2010, 2011, 2012, 2013, 2014, 2015, 2016, 2017, 2018, 2019, 2025, 2026, 2027, 2028, 2029, 2030, 2031, 2032

1101.17--the following census blocks:

1000, 1001, 1002, 1003, 1004, 1005, 1006, 1007, 1008, 1009, 1010, 1011, 1012, 1013, 1014, 1015, 1016, 1017, 1018, 1019, 1020, 1021, 2000, 2001, 2002, 2003, 2004, 2005, 2006, 2007, 3000, 3001, 3002, 3003, 4000, 4001, 4002, 4003, 4005, 4006, 4007, 4008, 4009

1102.01--the following census blocks:

1000, 1001, 1002, 1003, 1004, 1005, 1006, 1007, 1008, 1009, 1010, 1011, 1012, 1013, 1014, 2000, 2001, 2002, 2003, 2004, 2005, 2006, 2007, 2008, 2009, 2010, 2011, 2012, 2013, 2014, 2015, 2016, 2017, 2018, 2019, 2020, 2021, 3000, 3001, 3002, 3003, 3004, 3005, 3006, 3007, 3008

1102.02--the following census blocks:

2003, 2004, 2006, 2007, 2008, 2009, 4000, 4001, 4002, 4003, 4004, 4005, 4006, 4007, 4008, 4009, 4010, 4011, 4012, 4013, 4014, 4015, 4016, 5000, 5001, 5002, 5003, 5004, 5005

1102.03--the following census blocks:

1003, 1006, 1007, 2000, 2001, 2002, 2003, 2004, 2005, 2006, 2007, 2008, 2009, 2010, 2011, 2012

1104.01--the following census blocks:

1001, 1002, 1003, 1004, 1008, 1009, 1010, 1011, 1012, 1013, 1014, 1015, 1016, 1017, 1018, 1019, 1020, 1021, 2000, 2001, 2002, 2003, 2004, 2005, 2006, 2007, 2008, 2009, 2010, 2011, 3000, 3001, 3002, 3003, 3004, 3005, 3006, 3007, 3008, 3009, 4000, 4001, 4002, 4003, 4004, 4005, 4006, 4007, 4008, 4009, 4010, 4011, 4012, 4013, 4014, 4015, 4016, 4017, 4018, 4019, 4020, 4021, 4022

1104.02--the following census blocks:

1000, 1001, 1002, 1003, 1004, 1005, 1006, 1007, 1008, 1009, 2000, 2001, 2002, 2003, 2004, 3000, 3001, 3002, 3003, 3004, 3005, 3006, 3007

1106.04--the following census blocks:

RESTORED FROM DEMOCRACYDOCKET.COM

1000, 1001, 1002, 1003, 1004, 1005, 1006, 1007, 1008, 1009, 1010, 1011, 1012, 1013, 1014, 1015, 1016, 1017, 1018, 1019, 2000, 2001, 2002, 2003, 2004, 2005, 2006, 2007, 2008, 2009, 3000, 3001, 3002, 3003, 3004, 3005, 3006, 3007, 3008, 3009, 3010, 3011, 3012, 3013, 3014, 3015, 3016, 3017, 3018, 3019, 3020, 4000, 4001, 4002, 4003, 4004, 4005, 4006, 4007, 4008, 4009, 4010, 4011, 4012, 4013, 4014, 4015, 4016, 4017, 4018

1106.05--the following census blocks:

1000, 1001, 1002, 1003, 2000, 2001, 2002, 2003, 2004, 2005, 2006, 2007, 3000, 3001, 3002, 3003, 3004, 3005, 4000, 4001, 4002, 4003, 4004, 4005, 4008, 4009, 4010, 5000, 5001, 5002, 5003, 5004, 5005, 5006, 5007, 5008, 5009, 5010

21446. Congressional District 46 consists of the following:

Partial Counties in Congressional District 46

ORANGE

Whole Tracts in Orange County

0019.01, 0019.02, 0019.03, 0111.01, 0111.02, 0116.01, 0116.02, 0117.10, 0117.15, 0117.16, 0741.03, 0741.09, 0742.00, 0743.00, 0744.03, 0744.05, 0745.01, 0745.02, 0746.01, 0746.02, 0747.01, 0747.02, 0748.01, 0748.02, 0748.05, 0748.06, 0749.01, 0749.02, 0750.02, 0750.03, 0750.04, 0751.00, 0752.01, 0752.02, 0753.01, 0753.02, 0753.03, 0754.01, 0754.04, 0754.05, 0758.05, 0758.06, 0758.07, 0758.08, 0759.01, 0759.02, 0760.01, 0760.02, 0761.02, 0761.04, 0761.05, 0762.01, 0762.04, 0863.01, 0863.03, 0863.04, 0863.05, 0863.06, 0864.02, 0864.04, 0864.05, 0864.06, 0865.01, 0865.02, 0866.01, 0866.02, 0867.01, 0867.02, 0868.02, 0869.01, 0869.02, 0869.03, 0870.01, 0870.02, 0871.01, 0871.02, 0871.03, 0871.05, 0871.06, 0872.00, 0873.01, 0873.02, 0874.01, 0874.03, 0874.04, 0874.05, 0875.04, 0875.05, 0876.01, 0877.01, 0877.03, 0877.04, 0878.01, 0878.02, 0878.03, 0878.05, 0891.05, 0992.48, 0992.49, 9800.00

Partial Tracts in Orange County

0018.01--the following census blocks:

1000, 1001, 1002, 1003, 1005, 1006, 1007, 1008, 1009, 1010, 1011, 1012, 1013, 1015, 1016, 1017, 1018, 2000, 2001, 2002, 2003, 2004, 2005, 2006, 2007, 2008, 3000, 3001, 3002, 3003, 3004, 3005, 4005

0018.02--the following census blocks:

RETRIEVED FROM DEMOCRACYDOCKET.COM

1000, 1001, 1002, 1003, 1004, 1005, 1006, 2000, 2001, 2002, 2003, 2004, 2005, 2006, 2007, 2008, 2009, 2010, 2011, 2012, 3000, 3001, 3002, 3003, 3004, 3006, 3007, 4000, 5000, 5001

0110.00--the following census blocks:

1000, 1001, 1002, 1003, 1004, 1005, 1006, 1007, 3000, 4000, 4001, 4002, 4003, 4004, 4005, 4006, 4007, 4008, 4009, 4010, 4011, 4012, 4013, 4014, 4015, 4016, 4017, 6000, 6001, 6002, 6003, 6004, 6005, 6006, 6007, 6008, 6009, 6010, 6011, 6012, 6013

0112.00--the following census blocks:

1004, 1005, 1006, 1007, 1008, 1009, 1010, 1011, 1012, 1013, 4000, 4001, 4002, 4003, 4004, 4005, 4006, 4007, 4008, 4009, 4010, 4011, 4012, 4013, 4014, 4015, 4016, 4017, 4018, 4019

0113.00--the following census blocks:

1000, 1001, 1002, 1003, 1004, 1005, 1006, 1007, 1008, 1009, 1010, 1011, 1012, 1013, 1014, 1015, 1016, 1017, 1018, 1019, 1020, 1021, 1022, 1023, 3000, 3001, 3002, 3003, 3004, 3005, 3006, 3007, 3008, 3009, 3010, 3011, 3012, 3013, 3014, 3015, 3016, 3017, 3018

0114.01--the following census blocks:

2010

0114.03--the following census blocks:

2000, 2001, 2002, 2003, 2004, 2005, 2006, 2007, 3000, 3001, 3002, 3003, 3004, 3005, 3006, 3007, 3008, 4000, 4001, 4002, 4003, 4004, 4005, 4006, 4007, 5000, 5001, 5002, 5003, 5004, 5005, 5006, 5007, 5008, 5009, 5010, 5011, 5012, 5013, 5014, 5015, 5016, 5017, 5018, 5019

0115.02--the following census blocks:

1000, 1001, 1002, 2000, 2001, 2002, 2003, 2004, 2005, 2006, 3001, 3002, 3003, 3004, 3005, 3006, 3008, 3009, 3010, 3011, 3012, 3013, 3014, 3015, 3016, 3017, 3018, 3019, 3020, 3021, 3022, 3023, 3024, 3025, 3026, 3027, 3028

0117.08--the following census blocks:

3000, 3001, 3002, 3003, 3004, 3005, 3006, 3013

0117.09--the following census blocks:

2005, 2006, 2008, 2009, 2010, 2011, 2012, 2014, 2015, 2016

0117.11--the following census blocks:

1000, 1001, 1002, 1003, 1004, 1005, 2002, 2003

0117.14--the following census blocks:

RETRIEVED FROM DEMOCRACYDOCKET.COM

1015, 1016, 1018, 1019, 1020, 1021, 1022, 1023, 1024, 1025, 1027, 1031, 1032, 1033, 1034, 1035, 1036, 1038

0117.18--the following census blocks:

1000, 1001, 1002, 1003, 1004, 1005, 1006, 1007, 1008, 1009, 1010, 1011, 1012, 1013, 1014, 1015, 1016, 1017, 1018, 1019, 1020, 1021, 1022, 2003, 2004, 2005, 2006, 2007, 2008, 2009, 2010, 2011, 2012, 2014, 2015, 2016, 2017, 2018

0117.20--the following census blocks:

1000, 1001, 1002, 1003, 1004, 1005, 1006, 1007, 1008, 2001, 2002, 2012

0117.22--the following census blocks:

1000, 1001, 1002, 1003, 1004, 1005, 3000, 3001, 3002, 3003, 3004, 3005, 3006, 3007

0218.10--the following census blocks:

2011, 2012

0218.20--the following census blocks:

2022, 2023, 2024

0218.21--the following census blocks:

1000, 1001, 1002, 1003, 1004, 1005, 1006, 1007, 1008, 1009, 1010, 1011

0219.13--the following census blocks:

4007, 4008, 4009, 4010, 4011, 4012, 4013, 4014, 4015, 4016, 4017, 4018, 4019, 4020, 4021, 4022, 4023, 4024

0219.14--the following census blocks:

1000, 1001, 1002, 1003, 1004, 1005, 1006, 1007, 1008, 1009, 1010, 1011, 1012, 1013, 1014, 1015, 2000, 2001, 2002, 2003, 2004, 2005, 2006, 2007, 2012

0219.18--the following census blocks:

1008

0740.03--the following census blocks:

1000, 1001, 1002, 1003, 1004, 1005, 1006, 1007, 1008, 1009, 1010, 1011, 1012, 1013, 1014, 1015, 1016, 1017, 1018, 1019, 1020, 1022, 1023, 1024, 2000, 2001, 2002, 2003, 2004, 2005, 2006, 2007, 2008, 2009, 2010, 2011, 2012, 2013, 2014, 2015, 2016, 2017, 2018, 2019, 2020, 2021, 2022, 2023, 2024, 2025, 2026, 2027, 2028, 2029, 2030, 2031, 2032, 2033, 2034, 2035, 2036, 2037, 2038, 2039, 2040, 2041, 2042, 2043, 2044, 2045, 2046, 2047, 2048, 2049, 2050, 2051, 2052

0740.04--the following census blocks:

RECEIVED FROM DEMOCRACYDOCKET.COM

1000, 1001, 1002, 1003, 1004, 1005, 1006, 1007, 1009, 1010, 2000, 2001, 2002, 3000, 3001, 3002, 3003, 3004, 3005, 3006, 3007, 3008, 3009, 3010, 3011

0741.02--the following census blocks:

1000, 1001, 1002, 1003, 1004, 1005, 1006, 1007, 2000, 2001, 2002, 2003, 2004, 2005, 2006, 2007, 2008, 2009, 2010, 3000, 3001, 3002, 3003, 3004, 3005, 3006, 3007, 3008, 3009, 3010, 3012, 3013, 3014

0741.06--the following census blocks:

1000, 1001, 1002, 1003, 1004, 1005, 1006, 1007, 1008, 1009, 1010, 1011, 1012, 1013, 1014, 1015

0741.08--the following census blocks:

1000, 1001, 1002, 1003, 1004, 1005, 1006, 1007, 1008, 1009, 1010, 1011, 1012, 1013, 1014, 1015, 1016, 1017, 1018, 2000, 2001, 2002, 2003, 2005, 2006, 2007, 2008, 2009, 2010, 2011, 2012, 2013, 2014, 2015, 2018, 2019, 2020, 2021, 2022, 2023, 2024, 2025, 2026, 2027

0741.10--the following census blocks:

1000, 1001, 1002, 1003, 1004, 1005, 1006, 1007, 1008, 1009, 1010, 1011, 1012, 1013, 1014, 1015

0741.11--the following census blocks:

1000

0744.06--the following census blocks:

1000, 1001, 1002, 1003, 1004, 1005, 1006, 1007, 1008, 1009, 2000, 2001, 2002, 2003, 2004, 2005, 2006, 3000, 3001, 3002, 3003, 3004, 3005, 3006, 3007, 3008, 3009, 3010, 3011, 3012, 3013, 3014, 4000, 4001, 4002, 4003, 4004, 4005, 4006, 4007, 4008, 4009, 4010, 4011, 4012, 4015

0744.07--the following census blocks:

1000, 1001, 1002, 1003, 1004, 1005, 1006

0748.03--the following census blocks:

1000, 1001, 1002, 1003, 1004, 1005, 1006, 1007, 1008, 1009, 1010, 1011, 1012, 1013, 1014, 1015, 1016, 1017, 1018, 1019, 1020, 1021, 1022, 1023, 1024, 1025, 1026, 1027, 2000, 2001, 2002, 2003, 2004, 2006, 2007, 2008, 2009, 2010, 2011, 2012, 2013, 3000, 3001, 3002, 3003, 3004, 3005, 3006, 3007, 3008, 3009

0754.03--the following census blocks:

1000, 1001, 1002, 1003, 1004, 1005, 1006, 1007, 1008, 1009, 1010, 2000, 2001, 2002, 2003, 2004, 2005, 2006, 2007, 3000,

RESTORED FROM DEMOCRACYDOCKET.COM

3001, 3002, 3003, 3004, 3005, 3006, 3007, 3008, 3009, 3010, 3011, 3012, 3013, 3014, 3015, 3016, 3017, 3018, 3019, 3021, 3022, 3023, 3028, 3029, 4000, 4001, 4002, 4003, 4004, 4005, 4006, 4007, 4008, 4009, 4010, 4011

0755.04--the following census blocks:

1022, 1024, 1025

0755.05--the following census blocks:

3010, 3011, 3033, 3034

0755.16--the following census blocks:

6000, 6001, 6002, 6003, 6004, 6005, 6006, 6007, 6008, 6011, 6012, 6013, 6014, 6019, 6020

0756.04--the following census blocks:

2000, 2001, 2004, 2005, 2017, 5000, 5001, 5002, 5003, 5004, 5005, 6005, 6006, 6007

0757.01--the following census blocks:

1001, 1003, 1006, 1007, 2000, 2002, 2003, 2004, 2005, 2006, 3001, 3002, 3003, 3006, 3007

0757.03--the following census blocks:

3000, 3007

0758.15--the following census blocks:

1000, 1001, 1002, 1003, 1004, 1005, 1007, 1008, 1009, 1010, 1011, 1012, 1013, 1014, 1015, 2000, 2001, 2002, 2003, 2004, 3000, 3001, 3002, 3003, 3004, 3005, 3006, 3007, 3008, 3009

0758.16--the following census blocks:

1000, 1001, 1002, 1003, 1004, 1005, 1006, 1007, 1008, 1009, 1010, 1011, 1012, 1013

0761.03--the following census blocks:

1000, 1001, 1002, 1004, 1005, 1006, 1007

0762.02--the following census blocks:

1000, 1001, 1002, 1003, 1004, 1005, 2001, 2002, 2003, 2004, 2005, 2006, 2007, 2008, 2009, 2010, 2011, 2012, 2013, 2014, 2015, 2016, 2017, 2018, 2019, 2020, 2021, 2022, 2023, 2024, 2025, 2026, 2027, 2028, 2029, 2030, 2031, 2032, 2033, 2034, 2035, 2036, 2037, 3001, 3002, 3003, 3004, 3005, 3006, 3011, 4000, 4001, 4002, 4003, 4004, 4005, 4006, 4007, 4008, 4009, 4010, 4011

0762.05--the following census blocks:

1000, 1001, 1002, 1003, 1004, 1005, 1006, 1007, 1008, 1009, 2000, 2001, 2002, 2003, 2004, 2005, 2006, 2007, 2008, 2009,

RETRIEVED FROM DEMOCRACYDOCKET.COM

2010, 2011, 2012, 2013, 2014, 3007, 4000, 4001, 4002, 4003, 4004, 4005, 4006, 4007

0762.06--the following census blocks:

2000, 2001, 2002, 2003, 2004, 2005, 2006, 2007, 2008, 2009, 2010, 2011, 3000, 3001, 3002, 3003, 3004, 3005, 3006, 3007, 3008, 3009, 3010, 3011, 3012, 3013

0864.07--the following census blocks:

1000, 1001, 1002, 1003, 1004, 1005, 1006, 1007, 1008, 1009, 1010, 1011, 2000, 2001, 2002, 2003, 2004, 2005, 2006, 2007, 2008, 3000, 3001, 3002, 3003, 4000, 4001, 4003, 4004, 4005, 4006, 4007, 4008

0868.01--the following census blocks:

1000, 1001, 1002, 1003, 1004, 1005, 1006, 1007, 1008, 1009, 1010, 1011, 1012, 1013, 1014, 1021, 3000, 3001, 3002, 3003, 3004, 3005, 3006, 3007

0868.03--the following census blocks:

1000, 1001, 1002, 1003, 1004, 1005, 1006, 1007, 3000, 3001, 4000, 4001, 4002, 4003, 4004, 4005, 5000, 5001, 5002, 5003, 5004, 5005, 5006, 6000, 6001, 6002, 6003, 6004, 6005, 6006, 6007

0875.03--the following census blocks:

1000, 1001, 1002, 1003, 2000, 2001, 2002, 2003, 2004, 2005, 2006, 3000, 3001, 4000, 4001, 4002, 4003, 4004, 4005, 4006, 4007, 4008, 5000, 5001, 5002, 5003, 5005, 5006, 5007, 5008, 5009, 5010, 5011, 5012, 5013

0876.02--the following census blocks:

1000, 1001, 1002, 1003, 1004, 1005, 1006, 1007, 1008, 2000, 2001, 2002, 2003, 2004, 2005, 2006, 2007, 2009, 2010, 2011, 2012, 2013, 3000, 3001, 3002, 3003, 3004, 3005, 4000, 4001, 4002, 4003, 5000, 5001, 5002, 6000, 6001, 6002, 6003, 7000, 7001, 7002

0878.06--the following census blocks:

1000, 1001, 1002, 1003, 1004, 1005, 1006, 1007, 1008, 1009, 1010, 2000, 2001, 2002, 2003, 2004, 2005, 2007, 2008, 2009, 2010, 2011, 3000, 4000, 4001, 4002, 4003, 4004, 4005

0879.01--the following census blocks:

1000, 1001, 1002, 1003, 1004, 1005, 1006, 1007, 1008, 1009, 1010, 1011, 2000, 2001, 2002, 2003, 2004, 2005, 2006, 2007, 2008, 2009, 2010, 2011

0879.02--the following census blocks:

RECEIVED FROM DEMOCRACYDOCKET.COM

3001, 3002, 3005
0881.01--the following census blocks:
1000, 1001, 1002, 1003, 1004, 1006, 1007
0883.02--the following census blocks:
1000, 1003, 1004, 1005, 1006, 1008, 1012
0884.02--the following census blocks:
1000, 1001, 1002
0884.03--the following census blocks:
1000, 1001, 1002, 1003, 1004, 1005, 1006, 1007, 1008, 1009, 1010, 1011, 1012, 1013, 1014, 1015, 1016, 1017, 1018, 1019, 1020
0890.04--the following census blocks:
1000, 1002, 2000, 2001, 2002, 2003, 2004, 2005, 2006, 2007, 2008, 2009, 2010, 3000, 3001, 3003
0891.02--the following census blocks:
1007, 1008, 1009, 1010, 2000, 2001, 2002, 2003, 2004, 2005, 2006, 2007, 2008, 2009, 2010, 2011, 2012, 2013
0891.04--the following census blocks:
1000, 1001, 1002, 1003, 1004, 1005, 1006, 3000, 3001, 3002, 3003, 3004, 3005, 3006
0891.07--the following census blocks:
1000, 1001, 1002, 1003, 1004, 1006, 1007, 1008, 1009, 1011, 1012, 1020, 1021, 1022, 1024, 1025, 1026, 1027, 1029
1101.13--the following census blocks:
2000, 2001
1102.01--the following census blocks:
1015
1102.02--the following census blocks:
1000, 1001, 2000, 2001, 2002, 2005, 2010, 3000, 3001, 3002
1102.03--the following census blocks:
1000, 1001, 1002, 1004, 1005, 3000, 3001, 3002, 3003, 3004, 3005, 3006, 3007, 3008, 4000, 4001, 4002, 4003, 4004
1104.01--the following census blocks:
1000, 1005, 1006, 1007
1104.02--the following census blocks:
2005, 2006, 2007, 2008, 2009, 2010, 2011, 2012, 3008, 3009, 3010, 3011, 3012
1106.04--the following census blocks:
1020
1106.05--the following census blocks:

RETRIEVED FROM DEMOCRACYDOCKET.COM

4006, 4007

21447. Congressional District 47 consists of the following:

Partial Counties in Congressional District 47

ORANGE

Whole Tracts in Orange County

0320.14, 0320.29, 0423.05, 0423.07, 0423.13, 0423.17, 0423.19, 0423.20, 0423.23, 0423.24, 0423.25, 0423.26, 0423.27, 0423.28, 0423.29, 0423.30, 0423.31, 0423.32, 0423.33, 0423.34, 0423.35, 0423.36, 0423.37, 0423.38, 0423.39, 0524.08, 0524.10, 0524.11, 0524.15, 0524.16, 0524.17, 0524.21, 0524.22, 0524.24, 0524.25, 0524.27, 0524.29, 0524.31, 0524.32, 0524.33, 0524.34, 0524.35, 0524.36, 0524.38, 0524.39, 0525.02, 0525.05, 0525.06, 0525.11, 0525.13, 0525.14, 0525.18, 0525.19, 0525.20, 0525.21, 0525.22, 0525.23, 0525.24, 0525.26, 0525.27, 0525.28, 0525.29, 0525.30, 0525.31, 0525.32, 0525.33, 0525.34, 0525.35, 0626.05, 0626.11, 0626.19, 0626.20, 0626.22, 0626.25, 0626.26, 0626.27, 0626.28, 0626.29, 0626.30, 0626.31, 0626.32, 0626.33, 0626.34, 0626.35, 0626.36, 0626.37, 0626.38, 0626.39, 0626.40, 0626.41, 0626.45, 0626.46, 0626.47, 0626.48, 0626.49, 0626.50, 0626.51, 0626.52, 0626.53, 0626.54, 0626.55, 0626.56, 0626.57, 0626.58, 0744.08, 0755.06, 0755.07, 0755.12, 0755.13, 0755.14, 0755.17, 0755.18, 0756.03, 0756.06, 0756.07, 0757.02

Partial Tracts in Orange County

0219.14--the following census blocks:

2008, 2009, 2010, 2011

0219.24--the following census blocks:

3040, 3041, 3042, 3044

0320.11--the following census blocks:

2035

0320.12--the following census blocks:

1005, 1006, 1007, 2000, 2001, 2002, 2003, 2004, 2005, 2006, 2007, 2008, 3001, 3002, 3003, 3004, 3007, 3008, 3009

0320.13--the following census blocks:

1000, 1001, 1002, 1003, 1004, 1005, 1006, 1007, 1008, 2000, 2001, 2002, 2004, 2005, 2006, 2007, 2008, 2009, 2010, 2011, 2012, 2014, 3000, 3001, 3003, 3004, 3005, 3006, 4000, 4001, 4002, 4003, 4004, 4005, 4006, 4007, 4008, 4009, 4010, 4011, 4012, 4013

0320.15--the following census blocks:

RETRIEVED FROM DEMOCRACYDOCKET.COM

3000, 3001, 3002, 3003, 3004, 3005, 3006, 3007, 3008, 3009, 3010, 4000, 4001, 4002, 4003, 4004, 4005, 4008, 4009

0320.22--the following census blocks:

2000, 2001, 2002, 2003, 2004, 2005, 2006, 2007, 2008, 2009, 2010, 2011, 2012, 2013, 2014, 2015, 2016, 2017, 2018, 2019, 2020, 2021, 2022, 2023, 2024, 2025, 2026, 2027, 3000, 3001, 3002, 3003, 3004, 3005, 3006, 3007, 3008, 3009, 3010, 4001, 4002, 4003, 4004, 4005, 4006, 4007, 4008, 4009, 4010, 4011, 4012, 4013, 4014

0320.27--the following census blocks:

1000, 1001, 1002, 1003, 1004, 1005, 1006, 1007, 1008, 1009, 1010, 1011, 1012, 1013, 1014, 1015, 1016, 1017, 1018, 1019, 1020, 1021, 3000, 3001, 3002, 3003, 3004, 3005

0320.40--the following census blocks:

1009

0320.47--the following census blocks:

1000, 1001

0320.49--the following census blocks:

1001

0421.06--the following census blocks:

2023

0422.01--the following census blocks:

1020, 1021, 1022, 1023, 1024, 1025, 1026, 1030, 1031, 1032, 1033, 1034, 1035, 1036, 1037, 1038, 1039, 1040, 1041, 1042, 1043, 2000, 2001, 2002, 2003, 2004, 2005, 2006, 2007, 2008, 2009, 2010, 2011, 2012, 2013, 2014, 2015, 2016, 2017, 2018, 2019, 2020, 2021, 2022, 2023, 3001, 3002, 3003, 3004, 3005, 3006, 3007, 3008, 3009, 3010, 3011, 3012, 3013, 3014, 3015, 3016, 4000, 4001, 4002, 4003, 4004, 4005, 4006, 4007, 4008, 4009, 4010, 4011, 4012, 4013, 4014, 4015, 4016, 4017, 5000, 5001, 5002, 5003, 5004, 5005, 5006, 5007, 5008, 5009, 5010, 5011, 5012, 5013, 5014, 5015, 5016, 5017, 5018, 5019, 5020, 5021, 5022, 5023, 5024, 5025, 5026, 5027, 5028, 5029, 5030, 5031, 5032, 5037, 5038, 5039

0422.05--the following census blocks:

4000, 4001, 4002, 4003, 4004, 4005, 4006, 4007, 4008, 4009, 4010, 4011, 4012, 4013, 4014, 4015, 4016, 4017, 4018, 4019

0422.06--the following census blocks:

1002, 1003, 1004, 1005, 2010, 2011, 2013

0423.11--the following census blocks:

RETRIEVED FROM DEMOCRACYDOCKET.COM

2000, 2001, 2002, 2003, 2004, 2005, 2006, 2007, 4000, 4001, 4002, 4003, 4004, 4005, 4006, 4007, 4008, 4009, 4010, 4011, 4012, 4013, 4014, 4015, 4016, 4017, 4018, 4019, 4020, 4021, 4022

0423.15--the following census blocks:

1000, 1001, 1002, 1003, 1004, 1005, 1006, 1007, 1008, 1009, 1010, 1011, 1012, 1013, 1014, 1015, 1016, 1017, 1018, 2000, 2001, 2002, 2003, 2004, 2005, 2006, 2009, 2010, 2011, 2012, 2013, 2014, 2019, 2020, 2021, 2022, 2023, 3000, 3001, 3002, 3003, 3004, 3005, 3006, 3007, 4000, 4001, 4002, 4003, 4004, 4005, 4006, 4007, 4008, 4009, 4010, 4011, 4012, 4013, 4014, 5006, 5007, 5008, 5009, 5010, 5011, 5012, 5013

0423.41--the following census blocks:

1000, 1001, 1002, 1003, 1004, 1005, 1006, 1007, 1008, 1009, 1010, 1011, 1012, 1013, 1014, 1015, 1016, 1017, 1018, 5000, 5001, 5002, 5003, 5004, 5005, 5006, 5007, 5008, 5009

0524.19--the following census blocks:

1000, 1001, 1002, 1003, 1004, 1005, 1006, 1007, 2002, 2003, 2004, 2005, 2006, 2007, 2008, 2009, 2010, 2011, 2012, 2013, 2014, 2015, 2016, 2017

0524.23--the following census blocks:

1000, 1001, 1002, 1003, 1004, 1005, 1006, 2000, 2001, 2002, 2003, 3000, 3001, 3002, 3003, 3004, 3005, 3008, 3009, 3010, 3011, 3012, 3013, 3014, 3015, 3016, 3017, 3018

0524.28--the following census blocks:

1000, 1001, 1004, 1005, 1006, 1007, 1008, 1009, 1010, 1011, 1012, 1013, 1014, 1015, 1016, 1017, 1018, 1021, 2002, 2003, 2004, 2005, 2006, 2007, 3000, 3001, 3002, 4000, 4001, 4002, 4003, 4004, 4005, 4007, 4008, 5000, 5001

0524.30--the following census blocks:

1000, 1001, 1002, 1003, 1004, 2000, 2001, 2002, 2003, 2004, 2005, 2006, 2007, 2008, 2009, 2010, 3000, 3001, 3002, 3003, 3004, 3005, 3006, 3007, 3008, 3009, 3010, 3011, 4000, 4001, 4002, 4003, 4004, 5000, 5001, 5002, 5003, 5004, 5005, 5006, 5007, 5008, 5009, 5010, 5011, 5012, 6000, 6001, 6002, 6003, 6004, 6005, 6006, 6007, 6008, 6009, 6010, 6011, 7000, 7002, 7003, 7004, 7005, 7006, 7007, 7008, 7009, 7010, 7011, 7012, 7013, 7014, 7015, 8000, 8001, 8002, 8003, 8004, 8005, 8006, 8007, 9002, 9007, 9008, 9009, 9010, 9011, 9012, 9013, 9020, 9021, 9022, 9023, 9024, 9025, 9026, 9027, 9028, 9029, 9030,

RESTORE DEMOCRACY DOCKET.COM

9031, 9032, 9033, 9034, 9035, 9036, 9042, 9043, 9044, 9045, 9046, 9047, 9048, 9049, 9050, 9051, 9052, 9053, 9054, 9055, 9056, 9057

0524.37--the following census blocks:

1000, 1001, 1002, 1003, 1004, 1005, 1006, 1007, 1008, 1009, 1010, 1011, 1012, 1013, 1014, 1015, 1016, 1017, 2000, 2001, 2002, 2003, 2004, 2005, 2006, 2007, 2008, 2009, 2010, 2011, 2012, 3000, 3001, 3002, 3003, 3004, 3005, 3006, 3007, 3008, 3009, 3010, 3011, 3012, 3013, 3014, 3015, 3016, 3017, 3018, 3019, 3020, 3021, 3022, 3023, 3024, 3025, 3026, 4000, 4001, 4002, 5008, 5009, 5010, 5011, 5012, 5013, 5014, 5015, 5016, 5017, 5018, 5019, 5022, 5028, 5029, 5030, 5031, 5032, 5033, 5034, 5035, 5036, 5037, 5038, 5039, 5040, 5041, 5042, 5043, 5044, 5045, 5046, 5047, 5048, 5049, 5050, 5051, 5052, 5055, 5056, 5057, 5058, 5059, 5060

0626.10--the following census blocks:

1000, 1001, 1002, 1003, 1004, 1005, 1006, 1007, 1008, 2000, 2001, 3000, 3001, 3002, 3003, 4000, 4001, 5000, 5001, 5002, 5003, 5004, 5005, 5006, 5007, 5008, 5009, 5010, 5011, 5012, 5013, 5014, 5015, 5016, 5017, 5018, 5019, 5020, 5024, 5040, 5041, 5047, 5048, 5050, 5051, 5056, 5057, 5067, 5068, 5069, 5075, 5086, 5087, 5088, 5089, 5090, 5091, 5092, 5093, 5094, 5095, 5096

0626.14--the following census blocks:

1000, 1001, 1002, 1003, 2000, 2001, 2002, 2003, 2004, 2005, 2006, 3000, 3001, 3002, 3003, 3004, 3005, 3006, 3007, 3008, 3009, 3010, 3011, 4000, 4001, 4002, 4003, 5000, 5001, 5002, 5003, 5004, 5005, 6000, 6001, 6002, 6003, 7000, 7001, 7002, 7003, 7004, 7005, 7006, 7007, 7008, 7009, 7010, 7011, 7012, 7013, 7014, 8000, 8001, 8002, 8003, 8004, 8005, 8006, 8007, 8008, 8009, 8010, 8011, 8012, 8017, 8018, 8019, 8020, 8021, 8022, 8023, 8024, 8025, 8026, 8027, 8028, 8029

0626.43--the following census blocks:

1000, 1001, 1002, 1003, 1004, 1005, 1006, 1007, 1008, 1009, 1010, 1011, 1012, 2000, 2001, 2002, 2003, 2004, 2005, 2006, 2007, 2008, 2009, 2010, 2011, 2012, 2013, 4000, 4001, 4002, 4003, 4004, 4005, 5000, 5001, 5002, 5003, 6000, 6001, 6002, 6003, 6004, 6005, 6006, 7000, 7001, 7002, 7003, 7004, 7005, 7006, 7007

0630.07--the following census blocks:

RETRIEVED FROM DEMOCRACYDOCKET.COM

1000, 1001, 1002, 1003, 1004, 1005, 1006, 1007, 1008, 1009, 1010, 1011, 1012, 1013, 1014, 1015, 1016

0631.01--the following census blocks:

1014, 1017, 1018

0740.03--the following census blocks:

1021

0744.06--the following census blocks:

4013, 4014

0744.07--the following census blocks:

2000, 2001, 2002, 2003, 2004, 2005, 2006, 2007, 2008, 2009, 2010, 2011, 2012, 2013, 2014, 2015, 2016, 2017, 2018

0754.03--the following census blocks:

3020, 3024, 3025, 3026, 3027

0755.04--the following census blocks:

1000, 1001, 1002, 1003, 1004, 1005, 1006, 1007, 1008, 1009, 1010, 1011, 1012, 1013, 1014, 1015, 1016, 1017, 1018, 1019, 1020, 1021, 1023, 2000, 2001, 2002, 2003, 2004, 2005, 2006, 2007, 2008, 2009, 2010, 2011, 2012, 2013, 2014, 2015

0755.05--the following census blocks:

1000, 1001, 1002, 1003, 1004, 1005, 1006, 1007, 1008, 1009, 1010, 1011, 1012, 1013, 1014, 1015, 1016, 1017, 1018, 2000, 2001, 2002, 2003, 2004, 2005, 2006, 2007, 2008, 2009, 2010, 2011, 2012, 2013, 2014, 2015, 2016, 2017, 3000, 3001, 3002, 3003, 3004, 3005, 3006, 3007, 3008, 3009, 3012, 3013, 3014, 3015, 3016, 3017, 3018, 3019, 3020, 3021, 3022, 3023, 3024, 3025, 3026, 3027, 3028, 3029, 3030, 3031, 3032, 3035, 3036, 3037

0755.16--the following census blocks:

1000, 1001, 1002, 1003, 1004, 1005, 1006, 1007, 1008, 2000, 2001, 3000, 3001, 3002, 3003, 3004, 3005, 3006, 3007, 3008, 3009, 3010, 3011, 3012, 3013, 3014, 3015, 3016, 3017, 3018, 4000, 4001, 5000, 5001, 5002, 5003, 5004, 5005, 5006, 5007, 6009, 6010, 6015, 6016, 6017, 6018, 6021, 6022, 6023, 6024, 6025, 6026, 6027, 6028, 6029, 6030, 6031, 6032, 6033, 6034, 6035, 6036, 6037, 6038, 6039, 6040, 6041, 6042, 6043, 6044, 6045, 6046, 6047, 6048, 6049, 6050, 6051, 6052, 6053, 6054, 6055, 6056, 6057, 6058, 6059, 6060, 6061, 6062, 6063, 6064, 6065, 6066, 6067, 6068, 6069, 6070, 6071, 6072, 6073, 6074, 6075, 6076, 6079, 6080, 6081, 6082, 6083, 6084, 6085, 6086, 6087, 6088, 6089, 6090, 6091, 6092, 6093, 6094, 6095, 6096,

PRESERVED FROM DEMOCRACYDOCKET.COM

6097, 6098, 6099, 6100, 6101, 6102, 6105, 6106, 6107, 6108, 6109

0756.04--the following census blocks:

1000, 1001, 1002, 1003, 1004, 1005, 1006, 1007, 1008, 1009, 1010, 1011, 2002, 2003, 2006, 2007, 2008, 2009, 2010, 2011, 2012, 2013, 2014, 2015, 2016, 3000, 3001, 3002, 3003, 3004, 3005, 3006, 3007, 3008, 6002, 6003, 6004, 6008, 6009, 6010, 6011, 6012, 6013, 6014, 6015, 6016, 6017, 6018

0756.05--the following census blocks:

1000, 1001, 1002, 1003, 1004, 1005, 1006, 1007, 1008, 1009, 2017, 2018, 3000, 3001, 3002, 3003, 3004, 3005, 3006, 3007, 3008, 3009, 3010

0757.01--the following census blocks:

1000, 1002, 1004, 1005, 1008, 1009, 1010, 1011, 1012, 1013, 1014, 1015, 1016, 1017, 1018, 1019, 1020, 1021, 1022, 1023, 2001, 3000, 3004, 3005, 3008, 4000, 4001, 4002, 4003, 4004, 4005, 4006, 4007, 4008, 4009, 4010, 4011, 4012, 4013, 4014, 4015, 4016, 4017, 4018, 4019, 4020, 4021, 4022

0757.03--the following census blocks:

1000, 1001, 1002, 1003, 1004, 1005, 1006, 1007, 1008, 1009, 1010, 1011, 1012, 1013, 1014, 1015, 1016, 1017, 1018, 1019, 1020, 1021, 1022, 1023, 2000, 2001, 2002, 2003, 2004, 2005, 2006, 3001, 3002, 3003, 3004, 3005, 3006, 3008, 3009, 3010, 3011, 3012, 3013

9901.00--the following census blocks:

0012, 0013, 0014, 0015, 0016, 0017, 0018, 0019, 0020, 0021, 0022

21448. Congressional District 48 consists of the following:

Partial Counties in Congressional District 48

RIVERSIDE

Whole Tracts in Riverside County

0427.23, 0432.01, 0432.02, 0432.03, 0432.04, 0432.05, 0432.07, 0432.08, 0432.16, 0432.17, 0432.18, 0432.20, 0432.22, 0432.46, 0432.48, 0432.52, 0432.56, 0432.62, 0432.64, 0432.65, 0432.66, 0432.67, 0432.92, 0432.93, 0432.94, 0432.95, 0432.96, 0432.97, 0432.98, 0433.06, 0433.07, 0433.08, 0433.09, 0433.10, 0433.12, 0433.13, 0433.14, 0433.15, 0433.16, 0433.18, 0433.19, 0434.01, 0434.03, 0434.04, 0434.05, 0435.03, 0435.05, 0435.19, 0435.20, 0444.06, 0444.07, 0446.02, 0446.04, 0446.05, 0447.01, 0448.04,

RETRIEVED FROM DEMOCRACYDOCKET.COM

0448.05, 0448.06, 0448.07, 9405.00, 9407.00, 9408.00, 9410.02, 9413.00, 9414.00

Partial Tracts in Riverside County

0427.20--the following census blocks:

1000, 1003, 1005, 1006, 1007, 1011, 1013, 1014, 1015, 1016, 1017, 1018, 1019, 1020, 1022, 1023, 2000, 2001, 2002, 2003, 2004, 2005, 2006, 2007, 2008, 2009, 2010, 3000, 3001, 3002, 3007, 3008, 3009, 3010, 3011, 3012, 3013, 3014, 3015, 3016, 3017, 3018, 3019, 3020, 3021, 3022, 3023, 3025, 3026, 3027, 3028, 3029, 3030, 3031, 3032, 3033

0427.26--the following census blocks:

1000, 1001, 1002, 1003, 1004, 1005, 1006, 1007, 1008, 1009, 1010, 1011, 1012, 1013, 1014, 1015, 1016, 1017, 1018, 1019, 1020, 1021, 1022, 1023, 1024, 1025, 1026, 1027, 1028, 1029, 1030, 1031, 1032, 1033, 1034, 1035, 1036, 1037, 1038, 1039, 1040, 1041, 1042, 1043, 1044, 1045, 1046, 1047, 1048, 1049, 1050, 1051, 1052, 1053, 1054, 1055, 1056, 1057, 1058, 1059, 1060, 1061, 1062, 1063, 1064, 1065, 1066, 1067

0427.30--the following census blocks:

3000, 3001, 3002, 3003, 3004, 3005, 3006, 3007, 3008, 3009, 3010, 3011, 3012, 3013, 3014, 3015, 3016, 3017, 3018, 3019, 3020, 3021

0427.37--the following census blocks:

1000, 1001, 1002, 1003, 1004, 1005, 1006, 1007, 1008, 1009, 1010, 1011, 1012, 1013, 1014, 1015, 1016, 1017, 1018, 1019, 1025, 1026, 1027, 1028, 1029, 1030, 1031, 1032, 1033, 1034, 1035, 1036, 1037, 1038, 1039, 1040, 1041, 1042, 1043, 1044, 1045, 1046, 1047, 1048, 1049, 1050, 1051, 1052, 1053, 1054, 1055, 1056, 1057, 1058, 1059, 1060, 1061, 1062, 1063, 1064, 1065, 1066, 1067, 1068, 1069, 1070, 1071, 1072, 1073, 1074, 1075, 1076, 1078, 1079, 1080, 1081, 1082, 1083, 1084, 1094, 1095, 1096, 1097, 1098

0427.44--the following census blocks:

1016, 1017

0427.45--the following census blocks:

1013, 1014, 1015, 1024, 1025, 1026, 1029, 1034, 1035, 1036, 1037, 1038, 1039, 1040, 1041, 1042, 1043, 1044, 1045, 1046, 1047, 1048, 1049, 1050, 1051, 1052, 1053, 1054, 2000, 2001, 2002, 2003, 2004, 2005, 2006, 2007, 2008, 2009, 2010, 2011,

RETRIEVED FROM DEMOCRACYDOCKET.COM

2012, 2013, 2014, 3017, 3018, 3022, 3023, 3024, 3025, 3026, 3027, 3028, 3029

0432.35--the following census blocks:

1000, 1001, 1002, 1003, 1004, 1005, 1008, 1009, 1010, 1011, 1012, 1013, 1014, 1015, 1016, 1017, 1018, 1019, 1020, 1021, 1022, 1023, 1024, 1025, 1026, 1027, 1046, 1047, 1048, 1049, 1050, 1051, 1052, 1053, 1054, 1055, 1056, 1057, 1058, 1059, 1060, 1061, 1062, 1063, 1064, 1065, 1066, 1067, 1068, 1069, 1070, 1071, 1072, 1073, 1075, 1076, 1077, 2000, 2001, 2002, 2003, 2004, 2005, 2006, 2007, 2008, 2009, 2010, 2011, 2012, 2013, 2014, 2015, 2016, 2017, 2018, 2019, 2020, 2021, 2022, 2023, 2024, 2025, 2026, 2027, 2028, 2029, 2030, 2031, 2033, 2034

0432.54--the following census blocks:

1000, 1001, 1002, 1003, 1004, 1005, 1006, 1007, 1008, 1009, 1010, 1011, 1012, 1013, 1014, 1015, 1016, 1017, 1018, 1020, 1021, 1022, 1023, 1025, 1026, 1027, 1028, 1029, 1030, 1033, 1045, 1046, 2000, 2001, 2002, 2003, 2004, 2005, 2006, 2007, 2008, 2009, 2010, 2011, 2012, 2013, 2014, 2015, 3000, 3001, 3002, 3003, 3004, 3005, 3006, 3007, 3008, 3009, 3010, 3011, 3012, 3013, 3014, 3015

0433.04--the following census blocks:

1000, 1001, 1002, 1003, 1004, 1005, 1006, 1007, 1008, 1009, 1010, 1011, 1012, 1013, 1014, 1015, 1016, 1017, 1018, 1019, 1020, 1021, 1022, 1023, 2000, 2001, 2002, 2003, 2004, 2005, 2006, 2007, 2008, 2009, 2010, 2011, 2012, 2013, 2014, 2015, 2016, 2017, 2018, 2019, 2020, 2021, 2022, 2023, 2024, 2025, 2026, 2027, 2028, 3000, 3001, 3002, 3003, 3004, 3005, 3006, 3007, 3008, 3009, 3010, 3011, 3012, 3013, 3014, 3015, 3016, 3017, 3018, 5000, 5001, 5002, 5003, 5004, 5005, 5006, 5007, 5008, 5009, 5010, 5011, 5012, 5013, 5014, 5015, 5016, 5017, 5018, 5019, 5020, 5021, 5022, 5023, 5024, 5025, 5026

0433.11--the following census blocks:

1000, 1001, 1002, 1003, 1004, 1005, 1006, 1007, 2000, 2001, 2002, 2003, 2008, 2009

0435.06--the following census blocks:

1000, 1001, 1002, 1003, 1004, 1005, 1006, 1007, 1008, 1009, 1010, 1011, 1012, 1013, 1014, 1015, 1016, 1017, 1018, 1019, 1020, 1021, 1022, 1023, 1024, 1025, 1026, 1027, 1028, 1029, 1030, 1031, 1032, 1033, 1034, 1035, 1036, 1037, 1038, 1039,

RETRIEVED FROM DEMOCRACYDOCKET.COM

1040, 1041, 1042, 1043, 1044, 1045, 1046, 1047, 2015, 2016, 2017, 3000, 3001, 3002, 3003, 3004, 4000, 4001, 4002, 4003

0435.13--the following census blocks:

1029

0435.18--the following census blocks:

1000, 1001, 1002, 1003, 1004, 1005, 1006, 1007, 1008, 1009, 1010, 1011, 1012, 1013, 2003, 2004, 2005, 2006, 2007, 2008, 2009, 2010, 2011, 2012, 2013, 2014, 2015, 2016, 2017, 2018, 2019, 2020, 2021, 2022, 2023, 2024

0435.21--the following census blocks:

1001, 1002, 1003, 1004, 1005, 1006, 1007, 1008, 1009, 1010, 1011, 1012, 1013, 1014, 1017, 1018, 1019, 2000, 2001, 2002, 2003, 2004, 2005, 2006, 3000, 3001, 3002, 3003, 3004

0435.22--the following census blocks:

1002, 1004, 1005, 1006, 1007, 1008, 1009, 1010

0435.23--the following census blocks:

1016, 1017, 1018, 1019, 1020, 2003, 2006, 2007, 2008, 2009, 2010, 2011

0435.24--the following census blocks:

1004, 1005, 1006, 1007, 1009, 1010, 1011, 1012, 1013, 1014, 1015, 1016, 1017, 1018, 3007, 3008, 3009, 3010, 3011, 3012, 3013, 3014, 3015, 3016, 3017

0437.01--the following census blocks:

1018, 1019, 1023, 1024, 1025, 1026, 1027

0437.02--the following census blocks:

1003, 1010, 1011, 1012, 1013, 1014, 1015, 1016, 1023, 1024, 1025, 1026, 1027, 1028, 1029, 1030, 1032

0444.03--the following census blocks:

1013, 1014, 1015, 1016, 1017, 1042, 1046, 2013, 2014, 2015, 3001, 3002, 3003, 3004, 3005, 3006, 3007, 3008, 3009, 3010, 3011, 3012, 3013, 3014, 3015, 3016, 3017, 3018, 3019, 3020, 3021, 3022, 3023, 3024, 3025, 3026, 3027, 3028, 3029, 3030, 3032, 3033, 3034, 3040, 4008, 4009, 4010, 4011, 4012, 4013, 4014, 4015, 4016, 4017, 4018, 4023, 4024, 4025, 4026, 4027, 4028, 4029

0444.04--the following census blocks:

1000, 1001, 1002, 1003, 1004, 1005, 1006, 1007, 1008, 1009, 1010, 1011, 1012, 1013, 1014, 1015, 1016, 1017, 1018, 1019, 1020, 1021, 1022, 1023, 1024, 1025, 1026, 1027, 1028, 1029, 1030, 1031, 1032, 2021, 2022, 2032, 2033, 2034, 2035, 2036,

RETRIEVED FROM DEMOCRACYDOCKET.COM

2037, 2038, 2039, 2040, 2041, 2042, 2043, 2044, 2045, 2046, 2047, 2048, 2049, 2050, 2051, 2052, 2053, 2054, 2055, 2056, 2057, 2059, 2062, 2063, 2064, 2065

0444.05--the following census blocks:

1000, 1001, 1002, 1003, 1004, 1005, 1006, 1007, 1008, 1009, 1010, 1011, 1012, 1013, 1014, 1015, 1016, 1017, 1018, 1019, 1020, 1021, 1022, 1023, 1024, 1025, 1026, 1027, 1028, 1029, 1030, 1031, 1032, 1033, 1034, 1035, 1036, 1037, 1038, 2000, 2001, 2002, 2003, 2004, 2005, 2006, 2007, 2008, 2009, 2010, 2011, 2012, 2013, 2014, 2015, 2016, 2017, 2018, 2019, 2020, 2021, 2022, 2023, 2024, 2025, 2026, 2027, 2028, 2029, 2030, 2031, 2032, 2033, 2034, 2035, 2036, 2037, 3000, 3001, 3002, 3003, 3004, 3015, 3019, 3020, 3021, 3023, 3026, 3028, 3029, 3030, 3031, 3032, 3033, 3034, 3035, 3036, 3037, 3038, 3039, 3040, 3041, 3043, 3044, 3045, 3046, 3047, 3048

0445.20--the following census blocks:

2057, 2058, 2059

0445.21--the following census blocks:

1044, 1096, 1097, 1098, 1099, 1100, 1102, 1106, 1107, 1108, 1109, 1110, 1111, 1112

0445.24--the following census blocks:

2086, 2087, 2097, 2098, 2106, 2107, 2108, 2109, 2111, 2127, 2128, 2129, 2146, 2147, 2148, 2149, 2150, 2151, 2165, 2169

0446.06--the following census blocks:

1026, 1027, 2000, 2001, 2002, 2003, 2004, 2005, 2006, 2007, 2008, 2009, 2010, 2011, 2012, 2013, 2014, 2015, 2016, 2017, 2018, 2019, 2020, 2021, 2022, 2023, 2024, 2025, 2026, 2027, 2028, 2029, 2030, 2031, 2032, 2033, 2034, 2035, 3000, 3001, 3002, 3003, 3004, 3005, 3006, 3007, 3008, 3009, 3010, 3011, 3012, 3013, 3014, 3015, 3016, 3017, 3018, 3019, 3020, 3021, 3022, 3023, 3024, 3025, 3026, 3027, 3028, 3029, 3030, 3031, 3032, 3033, 3034, 3035, 3036, 3037, 3038, 3039, 3040, 4008, 4013, 4014, 4015, 4016, 4017, 4018, 4019, 4020, 4021, 4022, 4023, 4024, 4025, 4026, 4027, 4028, 4029, 4030, 4031, 4032, 4033, 4034, 4035, 4036, 4037, 4038, 4039, 4040, 4041, 4042, 4043, 4044, 4045, 4046, 4047

0447.02--the following census blocks:

1015

0449.04--the following census blocks:

3000, 3003, 3004, 3007, 3008, 3009

RESEARCH FROM DEMOCRACYDOCKET.COM

0449.11--the following census blocks:
3007, 3008, 3009, 3010, 3011, 3012, 3013, 3014, 3015, 4010, 4011, 4012, 4013
0449.28--the following census blocks:
3002, 3003, 3004, 3005, 3015, 3017, 3018
0450.00--the following census blocks:
3006
0451.17--the following census blocks:
4000, 4013, 4014, 4015
0451.22--the following census blocks:
1000, 1001, 1002, 1003, 1004, 1005, 1006, 1007, 1008, 1009, 1010, 1011, 1012, 1013, 1014, 1015, 1016, 1017, 1018, 1019, 1020, 1021, 2000, 2001, 2002, 2003, 2004, 2005, 2006, 2007, 2008, 2009, 2010, 2011, 2012, 2013, 2014, 2015, 2016, 2017, 2018, 2019, 2020, 2021, 2022, 2029, 2030, 2031, 2032, 2033, 2034, 2035, 2036
0451.23--the following census blocks:
1000, 1001, 1002, 1003, 1004, 1005, 1006, 1007, 1008, 1009, 1010, 1011, 1012, 1013, 1014, 1015, 1016, 1017, 1018, 1019, 1020, 1021, 1022, 1023, 1024, 1025, 1026, 1027, 2000, 2001, 2008, 2009, 2010, 2011, 2013, 2014, 2015, 2016, 2017, 2018, 2019, 2020, 2021, 2022, 2023
0451.24--the following census blocks:
2020, 2023, 2024, 2025, 2031, 2032, 2033, 2034, 2035, 2036, 2037, 2039, 2040
0451.25--the following census blocks:
2000, 2001, 2002, 2003, 2004, 2005, 2006, 2007, 2008, 2009, 2010, 2011, 2012, 2013, 2014, 2015, 2016, 2017, 2018, 2019, 2020, 3000, 3001, 3002, 3003, 3004, 3005, 3006, 3007, 3008, 3009, 3010, 3016, 3017, 3018, 3019, 3020, 3021, 3028, 4010
0451.27--the following census blocks:
1000, 1001, 1002, 1003, 1021
0496.00--the following census blocks:
1000, 1001, 1002, 1003, 1004, 1005, 1006, 1007, 1008, 1009, 1010, 2000, 2001, 2002, 2003, 2004, 2005, 2006, 2007, 2008, 2009, 2012, 2013, 2014, 2015, 2016, 2017, 2018, 2019, 2020, 2021, 2022, 2023, 2024, 2025, 2026, 2027, 2028, 2029, 3000, 3001, 3002, 3003, 4000, 4001, 4002, 4003, 4004, 4005, 4006, 4007, 4008, 4009, 4010, 4011, 4012, 4013, 4014, 4015, 4016
0503.02--the following census blocks:

RETRIEVED FROM DEMOCRACYDOCKET.COM

2014
0505.01--the following census blocks:
3008, 3009, 3010, 3013, 3019, 3020
0505.03--the following census blocks:
3008
0507.01--the following census blocks:
1008, 1009, 1010, 1011, 1012, 1013, 1014, 1062
0512.00--the following census blocks:
1020, 1021, 1022, 1023, 1024, 1025, 1026, 1027, 1028, 1029, 1030, 1031, 1032, 1033, 1034, 1037, 1038, 1039, 1040, 1041, 1042, 1043, 1044, 1045, 1046, 1047, 1048, 2000, 2001, 2002, 2003, 2004, 2005, 2006, 2007, 2008, 2009, 2010, 2011, 2012, 2013, 2014, 2015, 3000, 3007, 3008, 3009
9410.01--the following census blocks:
1000, 1001, 1002, 1006, 1007, 1008, 1009, 1012, 1013, 1014, 2002, 2005, 2006, 2007, 2008, 2009, 2010, 2011, 2012, 2013, 2014, 2015, 2016, 2017
9411.00--the following census blocks:
1006, 1007, 1010, 1011
9412.00--the following census blocks:
1000, 1001, 1002, 1003, 1004, 1005, 1006, 1007, 1008, 1009, 1010, 1011, 1012, 1013, 1014, 1015, 1016, 1017, 1018, 1019, 1020, 1021, 1022, 1023, 1024, 1025, 1026, 1027, 1028, 1029, 1030, 1031, 1032, 1033, 1034, 1035, 1036, 1037, 2000, 2001, 2002, 2003, 2004, 2005, 2006, 2007, 2008, 2009, 2010, 2011, 2012, 2013, 2014, 2015, 2016, 2017, 2018
SAN DIEGO
Whole Tracts in San Diego County
0185.16, 0185.17, 0185.18, 0185.19, 0190.02, 0191.07, 0191.08, 0191.09, 0192.03, 0192.05, 0192.06, 0192.08, 0192.09, 0192.10, 0194.03, 0194.04, 0194.05, 0194.06, 0195.01, 0195.02, 0195.03, 0196.01, 0196.02, 0197.02, 0199.02, 0199.03, 0199.05, 0200.21, 0200.23, 0200.24, 0200.25, 0200.26, 0200.28, 0200.29, 0200.36, 0200.37, 0200.38, 0200.39, 0200.40, 0200.41, 0200.44, 0201.08, 0201.09, 0202.02, 0202.06, 0202.07, 0202.08, 0202.09, 0202.11, 0202.13, 0202.14, 0203.05, 0203.08, 0206.01, 0210.01, 0210.02
Partial Tracts in San Diego County
0171.12--the following census blocks:
1001, 1002, 1003, 1004, 1012, 1013, 1017
0171.13--the following census blocks:

RETRIEVED FROM DEMOCRACYDOCKET.COM

1000, 1001, 1002, 1005, 1006, 1007, 2000, 2001, 2002, 2003, 2004, 2006, 2007, 2008, 2009, 2010

0185.22--the following census blocks:

1015, 1021, 1022

0186.12--the following census blocks:

1000, 1003, 1004, 1012, 1013, 1014

0190.01--the following census blocks:

2000, 2001, 2002, 2003, 2004, 2005, 2006, 2007, 2008, 2009, 2010, 2011, 2012, 2013, 2014, 2015, 2016, 2017, 2018, 2019, 2020, 2021, 2022, 2023, 2024, 2025, 2026, 2027, 2028

0191.03--the following census blocks:

1000, 1001, 1002, 1003, 1004, 1005, 1006, 1007, 1008, 1009, 1010, 1011, 1012, 1013, 1014, 1028, 1029, 1030, 2000, 2001, 2013, 3000, 3001, 3002, 3003, 3004, 3005, 3006, 3007, 3008, 3009, 3010, 3011, 3012, 3013, 3014, 3015, 3016, 3017, 3018, 3019, 3020, 3021, 3022, 3023, 3024, 3025, 3026, 3027, 3028, 3029, 3030, 3031, 3032, 3033, 3034, 3035, 4000, 4001, 4002, 4003, 4004, 4005, 4006, 4007, 4008, 4009, 4010, 4011, 4012, 4013, 4014, 4015, 4016

0191.05--the following census blocks:

1000, 1001, 1002, 1003, 1004, 1005, 1006, 1007, 1008, 1009, 1010, 1011, 1012, 1013, 1014, 1015, 1016, 1017, 1018, 1019, 1020, 1021, 1022, 1023, 1024, 1025, 1026, 1027, 1028, 2000, 2001, 2002, 2003, 2004, 2005, 2006, 2007, 2009, 2010, 2016, 2017, 2018, 2019, 3000, 3001, 3002, 3003, 3004, 3005, 3006, 3007, 3008, 3009, 3010, 3011, 3012, 3013, 3014, 3015, 3016, 3017, 3018, 3019, 3020, 3021, 3022, 4000, 4001, 4002, 4003, 4004, 4005, 4006, 4007, 4008, 4009, 4010, 4011, 4012, 4013, 4014, 4015, 4016, 4017, 4018, 4019, 4020, 4021, 4022, 4023, 4024, 4025

0191.10--the following census blocks:

1000, 1001, 1002, 1003, 1004, 1005, 1006, 1008, 1009, 3000, 3001, 3002, 3003, 3004, 3005, 3006, 3007, 3008, 3009, 3010, 3011, 3012, 3013, 3018, 3021, 3022, 3023, 3024, 3025, 3026, 3027

0191.11--the following census blocks:

2000, 2009, 2011, 2016

0193.03--the following census blocks:

1000, 1001, 1002, 1003, 1004, 1005, 1019, 2020, 3000, 3001, 3002, 3005, 3006, 3007, 3008, 3009, 3010, 3011, 3012

RECEIVED FROM DEMOCRACYDOCKET.COM

0193.04--the following census blocks:
2006, 2007, 2008
0193.05--the following census blocks:
1003, 1004, 1005, 1006, 1007, 1008, 2025
0197.01--the following census blocks:
1000, 1001, 1002, 1003, 1004, 1005, 1006, 1007, 1008, 1009, 1010, 1011, 1012, 1014, 1015, 1016, 1017, 1020, 1021, 1022, 1024, 1027, 2000, 2001, 2002, 2004, 2006, 2007, 2008, 2009, 2010
0198.05--the following census blocks:
1000, 1001, 1002, 1003
0198.08--the following census blocks:
1000, 1001, 1002, 1003, 1004, 1005, 1006, 1007, 1008, 2000, 2001, 2002, 2003, 2004, 2005, 2006, 3000, 3001, 3002, 3003, 3004, 3005, 3006, 3007, 3008, 3009, 3010, 3011, 3012, 3013, 3014, 3015, 3016, 3017, 3018
0198.09--the following census blocks:
1000
0198.10--the following census blocks:
1000, 1001, 1002, 1003, 1004, 1005, 1006, 1007, 1008, 1009, 1010, 1011, 1012, 1013, 1014, 1015, 1016, 1017, 1018, 1019, 1020, 1021, 1022, 1023, 1024, 1025, 1026, 1027, 1028, 1029, 1030, 1031, 1032, 1035, 1036, 1037, 1038, 1039, 1040, 1041, 1042
0198.11--the following census blocks:
1000, 1001, 1002, 1003, 1004, 1005, 1006, 1007, 1008, 1009, 1021, 1022
0199.04--the following census blocks:
1000, 1003, 1005, 1006, 1011, 1012, 1013, 1014, 1015, 1016, 1017, 1019, 1020, 1021, 2000, 2001, 2002, 2003, 2004, 2005, 2006, 2007, 2008, 2009, 2010, 2011, 2012, 3000, 3001, 3002, 3003, 3004, 4000, 4001, 4002, 4003, 4004, 4005, 4006, 4007
0200.17--the following census blocks:
1000, 1001, 1002, 1003, 1004, 1005, 1006, 1007, 2000, 2001, 2002, 2003, 2004, 2005, 2006, 2007, 2008, 2009, 2010, 2011, 2012, 2013, 2014, 2015, 2016, 2017, 2018, 2019, 2020, 2021, 2022, 2023, 2024, 2025, 2026, 2030, 2031, 2032, 3000, 3001, 3002, 3003
0200.19--the following census blocks:

RETRIEVED FROM DEMOCRACYDOCKET.COM

1000, 1001, 1002, 1003, 1004, 1005, 1006, 1007, 1008, 1009, 1010, 1011, 1012, 1013, 1014, 1015, 1016, 1017, 2000, 2001, 2002, 2003, 2004, 2005, 2006, 2007, 2008, 2009, 2010, 2011, 2012, 2013, 2014, 2015, 2016, 3000, 3001, 3002, 3003, 3004, 3005, 3006, 3007, 3009, 3010, 3011, 3012, 3013, 3014, 3015, 3016, 3017, 3018

0200.31--the following census blocks:

3001, 3002, 3003, 3004, 3007, 3008, 3009, 3010, 3011, 3012, 3013, 3014, 3015, 3016, 3017

0200.32--the following census blocks:

2009

0200.42--the following census blocks:

1000, 1001, 1002, 1003, 1004, 1005, 1007, 1009, 1010, 1011, 1012, 1013, 2000, 2001, 2002, 2003, 2004, 2005, 2006, 2007, 2008, 2009, 2010, 2011, 2012

0200.43--the following census blocks:

1000, 1001, 1002, 1003, 1005, 1006, 1007, 1008, 1009, 1010, 1011, 1012, 1013, 1014, 2000, 2001, 2002, 2003, 2004, 2005, 2006, 2007, 2008, 2009, 2010, 2011, 2012, 2013

0201.05--the following census blocks:

1002, 1004, 1005, 1006, 1007, 1008, 1009, 1010, 1011, 1012, 2000, 2001, 2002, 2003, 2004, 2005, 3000, 3001, 3002

0201.06--the following census blocks:

1009, 1011, 1013, 1016, 2001, 2004, 2005

0201.07--the following census blocks:

1015, 2001, 2003, 2004, 2005

0201.10--the following census blocks:

2006, 2007, 2008, 2009, 2010, 2011, 2012, 2013, 2014, 2015, 2016, 2019, 2021, 2022, 2023, 2024, 2025, 2026, 2027, 3016, 3017, 3040

0201.11--the following census blocks:

1015, 2018, 2020, 2021

0202.10--the following census blocks:

1000, 1001, 1002, 1003, 1004, 1005, 1006, 2000, 2001, 2002, 2003, 2005

0203.04--the following census blocks:

1001, 1002, 1003, 1004, 1005, 1006, 1007, 1008, 1009, 1010, 1011, 1012, 1013, 1014, 1015, 1016, 1017, 1018, 1019, 1020, 1021, 1022, 1023, 1024, 1025, 1026, 1027, 1028, 1029, 2000, 2001, 2002, 2003, 2004, 2005, 2006, 2007, 3000, 3001, 3002,

RETRIEVED FROM DEMOCRACYDOCKET.COM

3003, 3004, 3005, 3006, 3007, 3008, 3009, 3010, 3011, 3012, 3013, 3014, 4001, 4002, 4003, 4004, 4005, 4006, 4007, 4008, 4009, 4010, 4011, 4012, 4013, 4014, 4015, 4016, 4017, 4018, 4019, 4020, 4021, 4022, 4023, 4024, 4025, 4026, 4027, 4028

0203.09--the following census blocks:

1000, 1001, 1002, 1003, 1004, 1005, 1006, 1007, 1008, 1009, 1010, 1011, 1012, 1013, 1014, 1015, 1016, 1017, 1018, 1019, 1020, 1021, 1022, 1023, 1025, 1026, 2000, 2001, 2002, 2003, 2004, 2005, 2006, 2007, 2008, 2009, 2010, 2011, 2012, 2013, 2014, 2015, 2016, 2017

0203.10--the following census blocks:

1000, 1001, 1002, 1003, 1004, 1005, 1006, 1007, 1008, 1009, 1010, 1011, 1012, 1013, 1014, 1015, 1016, 1017, 1018, 1019, 1020, 1021, 1022, 1023, 1024, 1025, 1026, 1027, 1028, 2000, 2001, 2002, 2003, 2005, 2007, 3000, 3001, 3002, 3003, 3004, 3005

0203.11--the following census blocks:

1000, 1001, 1002, 1003, 1004, 1008, 1012, 1015, 1016, 1017, 1029, 1030, 2021, 2023, 2024

0203.13--the following census blocks:

1000, 1001, 1002, 1003, 1004, 1005, 1006, 1007, 1008, 1009, 1018, 1028, 1029, 1030, 1031, 1033, 1034, 1035, 1036, 1037, 1038, 1039, 1040, 1041, 1042, 1043, 1044, 1045, 1046, 1072, 1073, 1074, 1075, 2000, 2001, 2002, 2003, 2004, 2005

0204.03--the following census blocks:

1000, 1002, 2000, 2001

0204.04--the following census blocks:

1000, 1001, 1004

0205.00--the following census blocks:

1000, 1001, 1002, 1003, 1004, 1005, 1006, 1007, 1008, 1009, 1010, 1011, 1012, 2000, 2001, 2002, 2003, 2004, 2005, 2006, 2007, 2008, 2009, 2010, 2011, 2012, 2013, 2014, 2015, 2016, 2017, 2018, 2019, 2020, 2021, 2022, 2023, 2024, 2025, 2026, 2027, 2028, 2029, 2030, 3000, 3001, 3002, 3003, 3004, 3005, 3006, 3007, 3008, 3009, 3010, 3011, 3012, 3014, 3015, 3016, 3017, 3018, 3019, 3020, 3021, 3023, 3024

0206.02--the following census blocks:

1000, 1001, 1002, 1003, 1004, 1005, 1006, 1007, 1008, 1009, 1010, 2000, 2001, 2002, 2003, 2004, 2005, 2006, 2007, 2008, 2009, 2010, 2011, 2012, 2013, 2014, 2015, 2016, 2017, 2018,

RETRIEVED FROM DEMOCRACYDOCKET.COM

3000, 3001, 3002, 3003, 3004, 3005, 3006, 3007, 3008, 3009, 3010, 3011, 3012, 3013, 3014, 3015, 3016, 3017, 3018, 3019, 3020, 4000, 4001, 4002, 4003, 4004, 4005, 4006, 4010, 4011

0207.05--the following census blocks:

1000, 1001, 1002, 1003, 1004, 1005, 1006, 1007, 1008, 2000, 2001, 2002, 2003, 2004, 2005, 2006, 2009, 2010, 3001, 3002, 3003, 3018

0207.07--the following census blocks:

1002, 1003, 1007, 1008, 2000, 2001, 3002, 3003, 3004, 3005, 3006, 3007, 3008

0207.08--the following census blocks:

1000, 1001, 1008, 1009, 2003, 2004, 2007

0208.07--the following census blocks:

1000, 1003, 1004, 1005, 1006, 1007, 1017, 1018, 1019, 1020, 1021, 1022, 1024, 1025, 1040, 2005, 2006, 2008, 2009

0209.03--the following census blocks:

1000, 1001, 1002, 1003, 1004, 1005, 1006, 1007, 1008, 1009, 1010, 1011, 1012, 1013, 1014, 1015, 1016, 1017, 1018, 1019, 1020, 1021, 1022, 1023, 1024, 1025, 1026, 1027, 1028, 1029, 1030, 1031, 1032, 1033, 1034, 1035, 1036, 1037, 1038, 1039, 1040, 1041, 1042, 1043, 1044, 1045, 1046, 1047, 1048, 1049, 1050, 1051, 1052, 1053, 1054, 1055, 1056, 1057, 1058, 1059, 1060, 1061, 1062, 1063, 1064, 1065, 1066, 1067, 1068, 1069, 1070, 1071, 1072, 1073, 1074, 1075, 1076, 1077, 1078, 1079, 1080, 1081, 1082, 1083, 1084, 1085, 1086, 1087, 1088, 1089, 1090, 1091, 2000, 2001, 2002, 2003, 2004, 2005, 2006, 2007, 2008, 2009, 2010, 2011, 2012, 2013, 2014, 2015, 2016, 2017, 2018, 2019, 2020, 2021, 2022, 2023, 2024, 2025, 2026, 2027, 2028, 2029, 2030, 2031, 2032, 2033, 2034, 2035, 2036, 2037, 2038, 2039, 2040, 2041, 2042, 2043, 2044, 2045, 2046, 2047, 2048, 2049, 2050, 2051, 2052, 2053, 2054, 2055, 2056, 2057, 2058, 2059, 2060, 2061, 2062, 2063, 2064, 2065, 2066, 2067, 2068, 2069, 2070, 2071, 2072, 2073, 2074, 2075, 2076, 2077, 2078, 2079, 2080, 2081, 2082, 2083, 2084, 2085, 2086, 2087, 2088, 2089, 2090, 2091, 2092, 2093, 2094, 2095, 2096, 2097, 2098, 2099, 2100, 2101, 2102, 2103, 2104, 2105, 2106, 2107, 2108, 2109, 2110, 2111, 2112, 2113, 2114, 2115, 2116, 2117, 2118, 2119, 2120, 2121, 2122, 2123, 2124, 2125, 2126, 2127, 2128, 2129, 2130, 2132, 2133, 2134, 2135, 2136, 2137, 2138, 2139, 2140, 2141, 2142, 2143, 2144, 2145, 2146, 2147, 2148,

REVIEW FROM DEMOCRACYDOCKET.COM

2149, 2150, 2151, 2152, 2153, 2154, 2155, 2156, 2157, 2158, 2159, 2160, 2161, 2162, 2163, 2164, 2165, 2166, 2167, 2168, 2169, 2170, 2171, 2172, 2173, 2174, 2175, 2177, 2178, 2179, 2180, 2181, 2182, 2183, 2184, 2185, 2186, 2187, 2188, 2189, 2190, 2191, 2192, 2193, 2194, 2195, 2196, 2197, 2198, 2199, 2200, 2201, 2202, 2203, 2204, 2205, 2206, 2207, 3000, 3001, 3002, 3003, 3004, 3005, 3006, 3007, 3008, 3009, 3010, 3011, 3012, 3013, 3014, 3015, 3016, 3017, 3018, 3019, 3020, 3021, 3022, 3023, 3024, 3025, 3026, 3027, 3028, 3029, 3030, 3031, 3032, 3033, 3034, 3035, 3036, 3037, 3038, 3039, 3040, 3041, 3042, 3043, 3044, 3045, 3046, 3047, 3048, 3049, 3050, 3051, 3052, 3053, 3054, 3055, 3056, 3057, 3058, 3059, 3060, 3061, 3062, 3063, 3064, 3065, 3066, 3067, 3068, 3069, 3070, 3071, 3072, 3073, 3074, 3075, 3076, 3077, 3078, 3079

0209.04--the following census blocks:

4025

0211.02--the following census blocks:

1000, 1001, 1002, 1003, 1004, 1005, 1006, 1007, 1008, 1009, 1010, 1011, 1012, 1013, 1014, 1015, 1016, 1017, 1018, 1019, 1020, 1021, 1022, 1023, 1024, 1025, 1026, 1027, 1028, 1029, 1030, 1031, 1032, 1034, 1035, 1036, 1037, 1038, 1039, 1040, 1041, 1042, 1043, 1044, 1045, 1046, 1047, 1048, 1049, 1050, 1051, 1052, 1053, 1054, 1055, 1056, 1057, 1058, 1059, 1060, 1061, 1062, 1063, 1064, 1065, 1066, 1067, 1068, 1069, 1070, 1071, 1074, 1075, 1076, 1077, 1078, 1079, 1080, 1081, 1082, 1085, 1086, 1087, 1088, 1089, 1090, 1092, 1093, 1094, 1095, 1096, 1097, 1098, 1099, 1168, 1169, 1171, 1172, 1173, 1174, 1175, 1176, 1177, 1178, 2046

21449. Congressional District 49 consists of the following:

Partial Counties in Congressional District 49

ORANGE

Whole Tracts in Orange County

0320.58, 0320.59, 0320.61, 0320.62, 0320.63, 0421.07, 0421.08, 0421.09, 0421.11, 0421.12, 0421.13, 0421.14, 0421.15, 0421.16, 0422.03, 0423.12, 0423.40

Partial Tracts in Orange County

0320.22--the following census blocks:

1000, 1001, 1002, 1003, 1004, 1005, 1006, 1007, 1008, 1009, 1010, 1011, 1012, 1013, 1014, 1015, 1016, 1017, 1018, 1019

0320.57--the following census blocks:

RECEIVED FROM DEMOCRACYDOCKET.COM

1000, 1001, 1002, 1003, 1004, 1005, 1006, 1007, 1008, 1009, 1010, 1011, 1012, 1013, 1014, 1015, 1016, 1017, 1018, 1019, 1020, 2017, 3000, 3001, 3002, 3003, 3004, 3005, 3006

0320.64--the following census blocks:

1000, 1001, 1002, 1003, 1004, 1005, 1006, 1007, 1008, 1009, 1010, 1011, 1012, 1013, 1014, 1015, 1016, 1017, 1018, 2000, 2001, 2002, 2003, 2004, 2005, 2006, 3013, 3014, 3015, 3016, 3017, 3018, 3019, 3020, 3021, 3022, 3023, 3024, 3025, 3026, 3027, 3028, 3029, 3030, 3031, 3032, 3033, 3034, 3035, 3036

0320.66--the following census blocks:

1000, 1001, 1002, 1003, 2000, 2001, 2002, 2003, 2004, 2005, 2006, 2007, 2008, 2009, 2011, 2012, 2013, 2014, 2015, 2016, 3000, 3001, 3002, 3003, 3004, 4000, 4001, 4002, 4003, 4004, 4005, 4006, 4007, 4008, 5003, 5006, 5008, 5009, 5010, 5011, 5012, 5013, 6004, 6005, 6006, 6007

0421.06--the following census blocks:

1000, 1001, 1002, 1003, 1004, 1005, 1006, 1007, 1008, 1009, 1010, 1011, 1012, 1013, 1014, 2000, 2001, 2002, 2003, 2004, 2005, 2006, 2007, 2008, 2009, 2010, 2011, 2012, 2013, 2014, 2015, 2016, 2017, 2018, 2019, 2020, 2021, 2022, 2024, 2025, 2026, 2027, 2028, 2029, 2030, 2031

0422.01--the following census blocks:

1000, 1001, 1002, 1003, 1004, 1005, 1006, 1007, 1008, 1009, 1010, 1011, 1012, 1013, 1014, 1015, 1016, 1017, 1018, 1019, 1027, 1028, 1029, 1044, 1045, 3000, 5033, 5034, 5035, 5036

0422.05--the following census blocks:

1000, 1001, 1002, 1003, 1004, 1005, 1006, 1007, 1008, 1009, 2000, 2001, 2002, 2003, 2004, 2005, 2006, 2007, 2008, 2009, 2010, 3000, 3001, 3002, 3003, 3004, 3005, 3006, 3007, 3008, 3009, 3010, 3011, 3012, 3013, 3014, 3015, 3016, 3017, 3018, 3019, 3020, 3021, 3022, 3023, 3024, 3025, 3026, 3027, 3028, 3029, 3030, 3031, 3032, 3033, 3034, 3035, 3036, 3037, 3038

0422.06--the following census blocks:

1000, 1001, 1006, 2000, 2001, 2002, 2003, 2004, 2005, 2006, 2007, 2008, 2009, 2012

0423.11--the following census blocks:

1000, 1001, 1002, 1003, 1004, 1005, 1006, 1007, 1008, 1009, 1010, 1011, 1012, 1013, 1014, 1015, 3000, 3001, 3002, 3003, 3004, 3005, 3006, 3007, 3008, 3009, 3010, 3011, 3012, 3013

0423.15--the following census blocks:

RETRIEVED FROM DEMOCRACYDOCKET.COM

2007, 2008, 2015, 2016, 2017, 2018, 5000, 5001, 5002, 5003, 5004, 5005

0423.41--the following census blocks:

2000, 2001, 2002, 2003, 2004, 2005, 2006, 3000, 3001, 3002, 3003, 3004, 3005, 3006, 3007, 3008, 3009, 3010, 3011, 3012, 4000, 4001, 4002, 4003, 4004, 4005, 4006

9901.00--the following census blocks:

0023, 0024, 0025

SAN DIEGO

Whole Tracts in San Diego County

0083.24, 0083.27, 0083.28, 0083.30, 0083.31, 0083.36, 0083.37, 0083.65, 0083.66, 0083.67, 0083.68, 0083.69, 0083.70, 0083.71, 0083.72, 0083.73, 0083.74, 0170.31, 0170.33, 0170.34, 0170.35, 0170.36, 0170.61, 0170.62, 0170.63, 0170.64, 0170.65, 0170.66, 0170.69, 0170.70, 0170.71, 0171.04, 0171.07, 0171.08, 0171.09, 0172.01, 0172.02, 0173.03, 0173.05, 0173.06, 0173.07, 0173.08, 0174.03, 0174.05, 0174.06, 0174.07, 0174.08, 0175.01, 0175.02, 0176.01, 0176.03, 0176.05, 0176.06, 0177.01, 0177.02, 0178.01, 0178.08, 0178.09, 0178.10, 0178.11, 0178.13, 0179.01, 0179.02, 0180.00, 0181.01, 0181.02, 0182.01, 0182.02, 0183.01, 0183.02, 0184.00, 0185.04, 0185.09, 0185.10, 0185.11, 0185.12, 0185.15, 0185.20, 0185.21, 0185.23, 0185.24, 0185.25, 0186.01, 0186.08, 0186.09, 0186.13, 0186.15, 0186.16, 0186.17, 0186.18, 0186.19, 0186.20, 0186.21, 0186.22, 0187.00, 0188.01, 0188.03, 0188.04, 0188.05, 0189.03, 0189.04, 0189.05, 0189.06, 0193.01, 0198.03, 0198.04, 0200.15, 0200.30, 0200.33, 0200.34, 0200.35, 0215.01, 0215.02, 0221.01, 0221.02

Partial Tracts in San Diego County

0083.05--the following census blocks:

1001, 1002, 1003, 1004, 1005, 1006, 1007, 1008, 1011, 1012, 1013, 1014, 1015, 1016, 1017, 1018, 1019, 1020

0083.12--the following census blocks:

1000, 1001, 1002, 1003, 1004, 1005, 1006, 3000, 3001

0083.39--the following census blocks:

1000, 1001, 1002, 1003, 1004, 1005, 1006, 1007, 1008, 1009, 1010, 1011, 1012, 1013, 1014, 1015, 1016, 1017, 1018, 1019, 1020, 1021, 1022, 1023, 1024, 1025, 1026, 1027, 1028, 1029, 1032, 1033, 1038, 1039, 1047, 1048

0083.46--the following census blocks:

RECEIVED FROM DEMOCRACYDOCKET.COM

2002, 2013, 2014, 2015, 2016, 3000, 3001, 3002, 3003, 3005, 3011, 3012, 3013, 3014, 3015, 3016

0083.47--the following census blocks:

5005, 5006, 5007, 5008, 5009, 5010, 5011

0083.48--the following census blocks:

3000, 3001, 3002, 3003, 3004, 3005, 3006, 3007

0083.80--the following census blocks:

2002

0170.18--the following census blocks:

1000, 1001, 1002, 1003, 1004, 1005, 2000, 2001, 2002, 2003, 2004

0170.37--the following census blocks:

1000, 1001, 1002, 1003, 1004, 1005, 2000, 2001, 2002, 2003, 2004, 3000, 3001, 3002, 3003, 3004, 4000, 4001, 4002, 4003

0170.56--the following census blocks:

1000, 1001

0171.06--the following census blocks:

1000, 1001, 1002, 1003, 1004, 1005, 1006, 1007, 1008, 1009, 1010, 1011, 1012, 1013, 1014, 1015, 1016, 1017, 1018, 1019, 1020, 1021, 1022, 1023, 1024, 1025, 2000, 2002, 2003, 2004, 2005, 2006, 2007, 2008, 2009, 2010, 2011, 2012, 2013, 2014, 2015, 2016, 2017, 2018, 2019, 2020, 2021, 2022, 2023, 3000, 3001, 3005, 3006, 3007, 3008, 3009, 3010, 3011, 3012, 4000, 4001, 4002, 4003, 4004, 4005, 4006, 4007, 4008, 4009, 4010, 4011, 4012, 4013, 4014, 4015, 4016, 4017, 4018, 4019, 4020, 4021, 4022, 4023

0171.11--the following census blocks:

1030, 1032, 1041, 2000, 2001, 2002, 2003, 2004, 2005, 2006, 2007, 2008, 2009, 2010, 2011, 2012, 2013, 2014, 2015, 2016, 2017, 2018, 2019, 2022

0171.12--the following census blocks:

1000, 1005, 1006, 1007, 1008, 1009, 1010, 1011, 1014, 1015, 1016, 1018, 1019, 1020, 1021, 1022, 1023, 1024, 1025, 1026, 1027, 1028, 1029, 1031, 1032, 1034, 1035

0171.13--the following census blocks:

1003, 1004, 2005, 2011, 2012, 2013, 2014, 2015, 2016, 2017, 2018, 2019, 2020, 2021, 2022, 2023, 2024, 2025, 2026

0185.22--the following census blocks:

1000, 1001, 1002, 1003, 1004, 1005, 1006, 1007, 1008, 1009, 1010, 1011, 1012, 1013, 1014, 1016, 1017, 1018, 1019, 1020,

RECEIVED FROM DEMOCRACYDOCKET.COM

1023, 2000, 2001, 2002, 2003, 2004, 2005, 2006, 2007, 2008, 2009, 2010, 2011, 2012, 3000, 3001, 3002, 3003, 3004, 3005, 3006, 3007, 3008, 3009, 3010, 3011, 3012, 3013

0186.12--the following census blocks:

1001, 1002, 1005, 1006, 1007, 1008, 1009, 1010, 1011, 1015, 1016, 1017, 1018, 1019, 1020, 1021, 1022, 1023, 1024, 1025, 1026, 1027, 1028, 1029, 1030, 1031, 1032, 1033, 1034, 1035, 1036, 1037, 1038, 1039, 1040, 1041, 1042, 1043, 1044, 1045, 1046, 2000, 2001, 2002, 2003, 2004, 2005, 2006, 2007, 2008, 2009, 2010

0190.01--the following census blocks:

1000, 1001, 1002, 1003, 1004, 1005, 1006, 1007, 1008, 1009, 1010, 1011, 1012, 1013, 1014, 1015, 1016, 1017, 1018, 1019, 1020, 1021, 1022, 1023, 1024, 1025, 1026, 1027, 1028, 1029, 1030, 1031, 1032, 1033, 1034, 1035, 1036, 1037, 1038, 1039, 1040, 1041, 1042, 1043, 1044, 1045, 1046, 1047, 1048, 1049, 1050, 1051, 1052, 1053, 1054, 1055, 1056, 1057, 1058, 1059, 1060, 1061, 3000, 3001, 3002, 3003, 3004, 3005, 3006, 3007, 3008, 4000, 4001, 4002, 4003, 4004, 4005, 4006, 4007, 4008, 4009, 4010, 4011, 4012, 4013, 4014, 4015, 4016

0193.03--the following census blocks:

1006, 1007, 1008, 1009, 1010, 1011, 1012, 1013, 1014, 1015, 1016, 1017, 1018, 1020, 1021, 1022, 1023, 2000, 2001, 2002, 2003, 2004, 2005, 2006, 2007, 2008, 2009, 2010, 2011, 2012, 2013, 2014, 2015, 2016, 2017, 2018, 2019, 2021, 3003, 3004

0193.04--the following census blocks:

1000, 1001, 1002, 1003, 1004, 1005, 1006, 1007, 2000, 2001, 2002, 2003, 2004, 2005

0193.05--the following census blocks:

1000, 1001, 1002, 1009, 2000, 2001, 2002, 2003, 2004, 2005, 2006, 2007, 2008, 2009, 2010, 2011, 2012, 2013, 2014, 2015, 2016, 2017, 2018, 2019, 2020, 2021, 2022, 2023, 2024

0197.01--the following census blocks:

1013, 1018, 1019, 1023, 1025, 1026, 2003, 2005

0198.05--the following census blocks:

1004, 1005, 1006, 1007, 1008, 1009, 1010, 1011, 1012, 1013, 1014, 1015, 1016, 1017, 1018, 1019, 1020, 1021, 1022, 1023, 1024, 2000, 2001, 2002, 2003, 2004, 2005, 2006

0198.08--the following census blocks:

2007

RETRIEVED FROM DEMOCRACYDOCKET.COM

0198.09--the following census blocks:
1001, 1002, 1003, 1004, 1005, 1006, 1007, 1008, 1009, 1010, 1011, 1012, 1013, 1014, 2000, 2001, 2002, 2003, 2004, 2005, 2006, 2007, 2008, 3000, 3001, 3002, 3003, 3004, 3005, 3006, 3007, 3008, 3009, 3010, 3011, 3012, 3013, 3014, 3015, 3016, 3017, 3018, 3019, 3020, 3021, 3022, 3023, 3024, 3025
0198.10--the following census blocks:
1033, 1034, 2000, 2001, 2002, 2003, 2004, 2005, 2006, 2007, 2008, 2009, 2010
0198.11--the following census blocks:
1010, 1011, 1012, 1013, 1014, 1015, 1016, 1017, 1018, 1019, 1020, 1023, 1024, 1025, 1026, 1027, 1028, 1029, 1030, 1031, 1032, 1033, 2000, 2001, 2002, 2003, 2004, 2005, 2006, 2007, 2008, 2009, 2010, 2011, 2012, 2013, 2014, 2015, 2016, 2017, 2018, 2019, 2020, 2021, 3000, 3001, 3002, 3003, 3004, 3005, 3006, 3007, 3008, 3009, 3010, 3011, 3012, 3013, 3014, 3015, 3016, 3017, 3018, 3019, 4000, 4001, 4002, 4003, 4004, 4005, 4006, 4007, 4008, 4009, 4010, 4011, 4012, 4013, 4014, 4015
0199.04--the following census blocks:
1001, 1002, 1004, 1007, 1008, 1009, 1010, 1018
0200.17--the following census blocks:
2027, 2028, 2029
0200.19--the following census blocks:
3008
0200.31--the following census blocks:
1000, 1001, 1002, 1003, 1004, 1005, 1006, 1007, 1008, 1009, 1010, 1011, 1012, 2000, 2001, 2002, 2003, 2004, 2005, 2006, 2007, 2008, 2009, 2010, 2011, 2012, 2013, 2014, 2015, 2016, 3000, 3005, 3006
0200.32--the following census blocks:
1000, 1001, 1002, 1003, 1004, 1005, 1006, 1007, 1008, 1009, 1010, 1011, 1012, 1013, 1014, 1015, 1016, 1017, 1018, 2000, 2001, 2002, 2003, 2004, 2005, 2006, 2007, 2008, 2010, 2011
0200.42--the following census blocks:
1006, 1008
0200.43--the following census blocks:
1004
0203.11--the following census blocks:
2022, 2026, 2027, 2028
9901.00--the following census blocks:

RETRIEVED FROM DEMOCRACYDOCKET.COM

0001, 0002, 0003, 0004, 0005, 0006, 0007, 0008, 0009, 0010, 0011, 0012, 0013, 0020

21450. Congressional District 50 consists of the following:

Partial Counties in Congressional District 50

SAN DIEGO

Whole Tracts in San Diego County

0051.01, 0051.02, 0052.02, 0053.01, 0053.02, 0054.01, 0054.02, 0054.03, 0058.02, 0062.00, 0063.00, 0066.00, 0068.01, 0068.02, 0069.00, 0070.02, 0071.00, 0072.00, 0073.02, 0073.03, 0073.04, 0074.01, 0074.02, 0075.01, 0075.02, 0076.01, 0076.02, 0077.01, 0077.02, 0078.00, 0079.05, 0079.07, 0079.08, 0079.10, 0079.11, 0079.12, 0080.02, 0080.03, 0080.06, 0081.01, 0081.02, 0082.01, 0082.02, 0083.01, 0083.03, 0083.06, 0083.07, 0083.10, 0083.11, 0083.13, 0083.43, 0083.44, 0083.45, 0083.49, 0083.50, 0083.51, 0083.52, 0083.53, 0083.55, 0083.56, 0083.57, 0083.58, 0083.59, 0083.60, 0083.61, 0083.62, 0083.63, 0083.64, 0083.75, 0083.76, 0083.77, 0083.78, 0083.79, 0083.81, 0085.01, 0085.02, 0085.03, 0085.04, 0085.05, 0085.06, 0085.07, 0085.09, 0085.10, 0085.11, 0085.12, 0085.13, 0086.00, 0087.01, 0088.00, 0089.01, 0090.00, 0091.01, 0091.02, 0091.03, 0091.04, 0091.07, 0091.08, 0091.09, 0094.00, 0095.04, 0099.01, 0099.02, 0108.00, 0109.00, 0111.00, 0113.00, 0166.06, 0166.09, 0166.10, 0166.13, 0166.14, 0166.15, 0166.17, 0166.18, 0166.20, 0166.21, 0170.06, 0170.09, 0170.14, 0170.20, 0170.22, 0170.39, 0170.40, 0170.41, 0170.43, 0170.44, 0170.45, 0170.46, 0170.47, 0170.48, 0170.49, 0170.50, 0170.51, 0170.52, 0170.53, 0170.54, 0170.55, 0170.57, 0170.58, 0170.59, 0170.60, 0170.67, 0170.68, 0203.12, 0204.01, 0204.05, 0207.06, 0207.10, 0207.11, 0207.12, 0208.05, 0208.06, 0208.12, 0208.13, 0214.01, 0214.02, 0216.00, 0218.00

Partial Tracts in San Diego County

0047.00--the following census blocks:

2005

0051.03--the following census blocks:

2000, 2001, 2002, 2003, 2004, 2005, 2006

0052.01--the following census blocks:

1001, 1002, 1003, 1004, 1005, 1006, 1009, 1010, 1011, 1012, 1013, 1014, 1015, 1016, 1017, 1018, 1019, 1020, 1023, 1024, 1025, 1026, 1027, 1028, 1029, 1030, 1031, 1032, 1033, 2000, 2001, 2002, 2003, 2004, 2005

0056.01--the following census blocks:

RETRIEVED FROM DEMOCRACYDOCKET.COM

1005, 1006, 1007, 1008, 1009, 1010, 1011, 1012, 1013, 1014, 1015, 2000, 2001, 2002, 2003, 2004, 2005, 2006, 2007, 2008, 2009, 2010, 2011

0056.02--the following census blocks:

1000, 1001, 1002, 1003, 1004, 1005, 2032, 2033, 2034, 2035, 2036, 2037, 2038

0058.01--the following census blocks:

1000, 1001, 1002, 1003, 1004, 1005, 1006, 1007, 1008, 1009, 1010, 1011, 1012, 2001, 2003, 2004, 2005, 2006, 2008, 2009, 2010, 2011, 2012, 2015, 2016, 2017

0061.00--the following census blocks:

2000, 2001, 2002, 2003, 2004, 2015, 2016, 2017, 2018, 2019, 2020, 2025, 2026

0065.00--the following census blocks:

1000, 1001, 1002, 1003, 1004, 1005, 1006, 1007, 1008, 1009, 1010, 1011, 1012, 1013, 1014, 1015, 1016, 1017, 1018, 1019, 1020, 1021, 1022, 1023, 1024, 1025, 1026, 1027, 1028, 1029, 1030, 1031, 1032, 1033, 1034, 2003, 2004, 2005, 2006, 2007, 2027, 2028, 2029, 2030, 2034, 3000, 3001, 3003, 3004, 3005, 3006, 3007, 3008, 3009, 3010, 3011, 3012, 3013, 3014, 3015, 3016, 3017, 3018, 3019, 3020, 3021, 3030, 3031, 3032, 3033, 3034, 3035, 3036, 3037

0083.05--the following census blocks:

1000, 1009, 1010, 2000, 2001, 2002, 2003, 2004, 2005, 2006, 2007

0083.12--the following census blocks:

1007, 1008, 1009, 2000, 2001, 2002, 2003, 3002, 3003, 3004, 3005, 3006, 3007, 3008, 4000, 4001, 4002, 4003, 4004, 4005, 4006, 4007, 4008, 4009, 4010, 4011, 4012, 4013, 4014, 4015, 4016, 4017, 4018, 4019, 4020, 4021, 4022, 4023, 4024, 4025, 4026, 4027, 4028, 4029, 4030, 4031, 4032, 4033, 4034, 4035, 4036, 4037, 4038

0083.39--the following census blocks:

1030, 1031, 1034, 1035, 1036, 1037, 1040, 1041, 1042, 1043, 1044, 1045, 1046

0083.46--the following census blocks:

1000, 1001, 1002, 1003, 1004, 1005, 1006, 1007, 2000, 2001, 2003, 2004, 2005, 2006, 2007, 2008, 2009, 2010, 2011, 2012, 2017, 2018, 2019, 2020, 2021, 2022, 2023, 2024, 2025, 2026, 2027, 2028, 3004, 3006, 3007, 3008, 3009, 3010

RETRIEVED FROM DEMOCRACYDOCKET.COM

0083.47--the following census blocks:
1000, 1001, 1002, 1003, 1004, 1005, 1006, 1007, 1008, 1009, 1010, 1011, 2000, 2001, 2002, 2003, 3000, 3001, 3002, 3003, 3004, 3005, 4000, 4001, 4002, 4003, 4004, 4005, 4006, 4007, 5000, 5001, 5002, 5003, 5004
0083.48--the following census blocks:
1000, 1001, 2000, 2001, 2002, 2003, 2004, 2005, 2006, 2007, 2008, 3008, 3009, 3010, 3011, 3012
0083.80--the following census blocks:
1000, 1001, 1002, 1003, 1004, 2000, 2001, 2003, 2004, 2005, 2006, 2007, 3000, 3001, 3002
0089.02--the following census blocks:
1000, 1001, 1002, 1003, 1004, 1005, 1006, 1007, 1008, 1009, 1010, 1011, 1012, 1013, 1018, 1019, 1020, 1021, 1022, 2000, 2001, 2002, 2003, 2004
0093.07--the following census blocks:
1005
0095.05--the following census blocks:
1000, 1001, 1002, 1003, 1004, 1005, 1006, 1007, 1008, 1009, 1016, 1017
0102.01--the following census blocks:
1009, 1011
0105.01--the following census blocks:
1018
0106.01--the following census blocks:
1000, 1001, 1002, 1003, 1004, 1005, 1006, 1007, 1008, 1009, 2002, 2003, 2004, 2005, 2006, 2007, 2008, 2009, 2010, 2011, 2012, 2013, 2014, 2015, 2016, 2017, 2018, 2019, 2020, 2021, 2022, 2023, 2024, 2025, 2026, 2027, 2028, 2029, 2030, 2032, 2033
0110.00--the following census blocks:
1001, 1002, 1003, 1004, 1005, 1006, 1007, 1008, 1009, 1010, 1011, 1012, 1013, 1014, 1015, 1016, 1017, 1018, 1019, 1020, 1021, 2000, 2001, 2002, 2003, 2004, 2005, 2006, 2007, 2008, 2009, 2010, 2011, 2012, 2013, 2014, 2015, 2016, 2017, 2018, 2019, 2020, 2021, 2022, 2023, 2024, 2025, 2026, 2027, 2028, 2029, 2030, 2031, 2032, 2033
0162.02--the following census blocks:
1000, 1001, 1002, 1003, 1004, 1005, 1006, 1007, 1072, 1073
0165.03--the following census blocks:

RECEIVED FROM DEMOCRACYDOCKET.COM

1004
0166.07--the following census blocks:
1002, 1003, 1004, 1005, 1006, 2000, 2001, 2002, 2003, 2004, 2005, 2006, 2007, 2008, 2009, 3009, 3010, 4000, 4001, 4002, 4003, 4004, 4005, 4006, 4007, 4008, 4009, 4010, 4011, 4012, 4013, 4014, 4015
0166.08--the following census blocks:
1000, 1005, 1006, 1007, 1008, 1009, 1010, 1011
0166.16--the following census blocks:
1000, 1001, 1002, 1003, 1004, 1005, 1006, 1007, 1008, 1009, 2000, 2001, 2002, 2003, 2004, 2008, 2009, 2010, 2011, 2014, 2018, 2019, 2020, 2022
0166.19--the following census blocks:
1000, 1001, 1002, 1003, 1004, 1005, 2000, 2001, 2002, 2003, 2004, 2005, 3000, 3001, 3002, 3003, 3004, 3005, 3006, 3007
0167.03--the following census blocks:
1000, 1001, 1002, 1003, 1004, 1005, 1006, 1007, 1008, 1009, 1010, 1011, 1012, 1013, 1014, 1015
0167.04--the following census blocks:
1000, 1001, 1007, 1009, 1010, 2000, 2001, 2002, 2003, 2004, 2005, 2006, 2007, 2008, 2009, 2010, 3002, 3003, 3006, 3007, 3008, 3009
0169.01--the following census blocks:
1017, 1018
0170.10--the following census blocks:
1000, 1001, 1002, 1003, 1004, 1005, 1006, 1007, 1010, 2000, 2001, 2002, 2003, 2004, 2005, 2006, 2007, 2008, 2009, 2010, 2011, 2012, 2013, 2014, 2015, 2016
0170.18--the following census blocks:
2005
0170.21--the following census blocks:
1000, 1001, 1002, 1003, 1004, 1005, 1006, 1007, 1008, 1009, 1010, 1011, 1012, 1013, 1014, 1015, 2000, 2001, 2002, 2003, 2005, 2006, 2007, 2008, 2009, 2010, 2011, 2012
0170.37--the following census blocks:
3005, 3006
0170.56--the following census blocks:
1002, 1003, 1004, 1005, 1006, 1007, 1008, 1009, 1010, 1011, 1012, 1013, 2000, 2001, 2002, 2003, 2004, 2005
0171.06--the following census blocks:

RECEIVED FROM DEMOCRACYDOCKET.COM

2001, 3002, 3003, 3004

0171.11--the following census blocks:

1000, 1001, 1002, 1003, 1004, 1005, 1006, 1007, 1008, 1009, 1010, 1011, 1012, 1013, 1014, 1015, 1016, 1017, 1018, 1019, 1020, 1021, 1022, 1023, 1024, 1025, 1026, 1027, 1028, 1029, 1031, 1033, 1034, 1035, 1036, 1037, 1038, 1039, 1040, 1042, 1043, 1044, 1045, 1046, 1047, 1048, 1049, 2020, 2021

0171.12--the following census blocks:

1030, 1033, 1036, 1037

0191.03--the following census blocks:

1015, 1016, 1017, 1018, 1019, 1020, 1021, 1022, 1023, 1024, 1025, 1026, 1027, 2002, 2003, 2004, 2005, 2006, 2007, 2008, 2009, 2010, 2011, 2012

0191.05--the following census blocks:

2008, 2011, 2012, 2013, 2014, 2015, 2020, 2021, 2022, 2023

0191.10--the following census blocks:

1007, 1010, 1011, 1012, 1013, 1014, 1015, 1016, 1017, 1018, 2000, 2001, 2002, 2003, 2004, 2005, 2006, 2007, 2008, 2009, 2010, 2011, 2012, 2013, 2014, 2015, 2016, 2017, 2018, 2019, 2020, 2021, 2022, 2023, 3014, 3015, 3016, 3017, 3019, 3020, 3028, 3029, 3030, 3031, 3032, 3033

0191.11--the following census blocks:

1000, 1001, 1002, 1003, 1004, 1005, 2001, 2002, 2003, 2004, 2005, 2006, 2007, 2008, 2010, 2012, 2013, 2014, 2015, 2017, 2018, 2019, 2020, 2021, 2022, 2023, 2024, 2025, 2026, 3000, 3001, 3002, 3003, 3004, 3005, 3006, 3007, 3008, 3009, 3010, 3011, 3012

0201.05--the following census blocks:

1000, 1001, 1003

0201.06--the following census blocks:

1000, 1001, 1002, 1003, 1004, 1005, 1006, 1007, 1008, 1010, 1012, 1014, 1015, 2000, 2002, 2003

0201.07--the following census blocks:

1000, 1001, 1002, 1003, 1004, 1005, 1006, 1007, 1008, 1009, 1010, 1011, 1012, 1013, 1014, 1016, 2000, 2002

0201.10--the following census blocks:

1000, 1001, 1002, 1003, 1004, 1005, 1006, 1007, 1008, 1009, 1010, 1011, 1012, 1013, 1014, 1015, 1016, 1017, 1018, 1019, 1020, 1021, 1022, 1023, 1024, 1025, 1026, 1027, 1028, 1029, 1030, 1031, 1032, 1033, 1034, 1035, 1036, 1037, 1038, 1039,

RETRIEVED FROM DEMOCRACYDOCKET.COM

1040, 1041, 1042, 1043, 1044, 1045, 1046, 1047, 2000, 2001, 2002, 2003, 2004, 2005, 2017, 2018, 2020, 3000, 3001, 3002, 3003, 3004, 3005, 3006, 3007, 3008, 3009, 3010, 3011, 3012, 3013, 3014, 3015, 3018, 3019, 3020, 3021, 3022, 3023, 3024, 3025, 3026, 3027, 3028, 3029, 3030, 3031, 3032, 3033, 3034, 3035, 3036, 3037, 3038, 3039, 3041, 3042, 3043, 3044, 3045, 3046, 3047, 3048, 3049, 3050, 3051

0201.11--the following census blocks:

1000, 1001, 1002, 1003, 1004, 1005, 1006, 1007, 1008, 1009, 1010, 1011, 1012, 1013, 1014, 1016, 1017, 1018, 1019, 2000, 2001, 2002, 2003, 2004, 2005, 2006, 2007, 2008, 2009, 2010, 2011, 2012, 2013, 2014, 2015, 2016, 2017, 2019, 3000, 3001, 3002, 3003, 3004, 3005, 3006, 3007, 3008, 3009, 3010, 3011, 3012

0202.10--the following census blocks:

2004

0203.04--the following census blocks:

1000, 4000

0203.09--the following census blocks:

1024, 1027

0203.10--the following census blocks:

2004, 2006

0203.11--the following census blocks:

1005, 1006, 1007, 1009, 1010, 1011, 1013, 1014, 1018, 1019, 1020, 1021, 1022, 1023, 1024, 1025, 1026, 1027, 1028, 1031, 1032, 1033, 2000, 2001, 2002, 2003, 2004, 2005, 2006, 2007, 2008, 2009, 2010, 2011, 2012, 2013, 2014, 2015, 2016, 2017, 2018, 2019, 2020, 2025, 2029, 2030, 2031, 2032, 2033, 2034, 2035

0203.13--the following census blocks:

1010, 1011, 1012, 1013, 1014, 1015, 1016, 1017, 1019, 1020, 1021, 1022, 1023, 1024, 1025, 1026, 1027, 1032, 1047, 1048, 1049, 1050, 1051, 1052, 1053, 1054, 1055, 1056, 1057, 1058, 1059, 1060, 1061, 1062, 1063, 1064, 1065, 1066, 1067, 1068, 1069, 1070, 1071

0204.03--the following census blocks:

1001, 1003, 1004, 1005, 1006, 1007, 1008, 1009, 1010, 1011, 1012, 1013, 2002, 2003, 2004, 2005, 2006, 2007, 2008, 2009, 2010, 2011, 2012, 2013, 2014, 2015, 2016, 2017, 2018, 2019, 2020, 2021, 2022, 2023, 2024, 2025, 2026

RETRIEVED FROM DEMOCRACYDOCKET.COM

0204.04--the following census blocks:
1002, 1003, 1005, 2000, 2001, 2002, 2003, 2004, 2005, 2006, 2007, 2008, 3000, 3001, 3002, 3003, 3004, 3005, 3006, 3007, 3008, 3009, 3010, 3011, 3012, 3013, 3014, 3015
0205.00--the following census blocks:
3013, 3022, 3025, 3026, 3027
0206.02--the following census blocks:
4007, 4008, 4009, 4012, 4013
0207.05--the following census blocks:
1009, 1010, 1011, 2007, 2008, 3000, 3004, 3005, 3006, 3007, 3008, 3009, 3010, 3011, 3012, 3013, 3014, 3015, 3016, 3017, 3019, 3020, 3021
0207.07--the following census blocks:
1000, 1001, 1004, 1005, 1006, 3000, 3001
0207.08--the following census blocks:
1002, 1003, 1004, 1005, 1006, 1007, 1010, 1011, 1012, 1013, 1014, 1015, 1016, 1017, 1018, 1019, 1020, 1021, 1022, 1023, 1024, 1025, 1026, 2000, 2001, 2002, 2005, 2006, 2008, 2009, 2010, 2011, 2012
0208.01--the following census blocks:
1008, 1009, 1026, 1028, 2000, 2001, 2002, 2003, 2004, 2005, 2006, 2007, 2008, 2009, 2010, 2011, 2012, 2013, 2014, 2015, 2016, 2017, 2018, 2019, 2020, 2021, 2022, 2023, 2024, 2025, 2026, 2027, 2028, 2029, 2030, 2031, 2032, 2033, 2034, 3000, 3001, 3002, 3003, 3004, 3005, 3006, 3017
0208.07--the following census blocks:
1008, 1009, 1010, 1011, 1012, 1013, 1014, 1015, 1016, 1023, 1026, 1027, 1028, 1029, 1030, 1031, 1032, 1033, 1034, 1035, 1036, 1037, 1038, 1039, 1041, 2019, 2020, 2021, 2022, 2023
9901.00--the following census blocks:
0014, 0015, 0016, 0017, 0018, 0019
21451. Congressional District 51 consists of the following:
Partial Counties in Congressional District 51
SAN DIEGO
Whole Tracts in San Diego County
0001.00, 0002.01, 0002.02, 0003.01, 0003.02, 0004.00, 0005.00, 0006.00, 0007.00, 0008.00, 0009.01, 0009.02, 0010.00, 0011.00, 0012.01, 0012.02, 0013.01, 0013.02, 0014.00, 0015.00, 0017.00, 0018.01, 0018.02, 0019.00, 0020.01, 0020.02, 0021.00, 0023.01, 0027.02, 0027.03, 0027.11, 0027.12, 0028.01, 0028.03, 0028.04,

RETRIEVED FROM DEMOCRACYDOCKET.COM

0029.02, 0029.03, 0029.04, 0029.05, 0031.03, 0031.05, 0031.14, 0031.15, 0043.00, 0044.00, 0045.01, 0055.00, 0057.00, 0059.00, 0060.00, 0087.02, 0092.01, 0092.03, 0092.04, 0093.01, 0093.05, 0093.06, 0093.08, 0095.02, 0095.06, 0095.07, 0095.09, 0095.10, 0095.11, 0096.02, 0096.03, 0096.04, 0097.03, 0097.04, 0097.05, 0097.06, 0098.01, 0098.02, 0098.04, 0098.05, 0135.03, 0135.04, 0135.05, 0135.06, 0136.01, 0136.04, 0136.05, 0136.07, 0136.08, 0137.01, 0137.02, 0138.01, 0138.02, 0140.01, 0141.01, 0141.02, 0143.00, 0144.00, 0145.00, 0146.01, 0146.02, 0147.01, 0147.02, 0148.03, 0148.04, 0148.05, 0148.06, 0149.01, 0149.02, 0150.01, 0150.02, 0151.00, 0152.00, 0153.01, 0153.02, 0154.03, 0154.05, 0154.06, 0154.07, 0154.08, 0155.01, 0156.01, 0156.02, 0157.01, 0157.04, 0157.05, 0157.06, 0158.01, 0158.02, 0159.01, 0159.02, 0160.00, 0161.00, 0162.01, 0163.01, 0163.02, 0164.01, 0164.03, 0164.04, 0165.02, 0165.04, 0167.05, 0167.06, 0168.04, 0168.06, 0168.07, 0168.09, 0168.10, 0168.11, 0168.12, 0168.13, 0169.02, 0208.10, 0208.11, 0209.02, 0212.06

Partial Tracts in San Diego County

0016.00--the following census blocks:

4000, 4001, 4002, 4003, 4004, 4005, 4006, 4007, 4008, 4009, 4010, 4011, 4012

0030.03--the following census blocks:

4000, 4003, 4004, 4010, 4011, 4012, 4013

0031.07--the following census blocks:

1001, 1002, 1007, 1008, 1009, 1010, 1011, 1012, 1013, 1014, 1015, 1016, 1017, 1018, 1019, 1020, 1021, 1023, 2000, 2002, 2003, 2004, 2005, 2006, 2007, 2008, 3003, 3004

0032.08--the following census blocks:

1000, 2000, 2001, 2002, 2003, 3000, 3001, 3002, 3003, 4000, 4001, 4002, 4003, 4004, 5000, 5001, 5002, 5003, 5004, 5005

0032.09--the following census blocks:

1000, 1001, 1002, 1003, 1004, 1005, 2000, 2001, 2002, 2003, 2004, 2005, 2006, 2009, 3000, 3001, 3002, 3003, 3004

0032.13--the following census blocks:

1000, 1001, 1002, 1003, 1004, 1005, 1006, 1007, 2000, 2001, 2002, 2003, 2004, 2005, 2006, 2007, 2008, 2009, 2010, 2011, 2012, 2013, 2014, 2015, 2016

0032.14--the following census blocks:

1001, 1005, 3000

0041.01--the following census blocks:

RECEIVED FROM DEMOCRACYDOCKET.COM

1000, 1001, 1002, 1003, 2000, 2001, 2002, 2003, 2004, 2005, 2006, 3000, 3001, 3002, 3003, 3004, 3005, 3006, 3007, 3008, 3009, 3023

0041.02--the following census blocks:

1000, 1001, 1002, 1003, 1004, 1005, 1006, 1007, 1008, 1009, 1010, 1011, 1012

0042.00--the following census blocks:

1000, 1001, 1002, 1003, 1004, 1005, 1006, 1007, 1008, 1010, 1012, 2000, 2001, 2002, 2003, 2004, 2005, 2006, 2007, 2008, 2009, 2010, 2011, 2012, 2013, 2014, 2015, 2016, 2017, 2018, 2019, 2020, 2021, 2022, 2023, 3000, 3001, 3002, 3003, 3004, 3005, 3006, 3007, 3008, 3009, 3010, 3011, 3012, 3013, 3014, 3015, 3016, 3017, 3018, 3019, 3020, 3021, 3022, 3023, 3024, 4000, 4001, 4002, 4003, 4004, 4005, 4006

0046.00--the following census blocks:

1000, 1001, 1002, 1003, 1004, 1005, 1006, 1007, 1008, 1009, 1010, 1011, 1012, 1013, 1014, 1015, 1016, 1017, 1018, 1019, 1020, 2000, 2001, 2002, 2003, 2004, 2009

0052.01--the following census blocks:

1000, 1007, 1008, 1021

0056.01--the following census blocks:

1000, 1001, 1002, 1003, 1004

0056.02--the following census blocks:

2000, 2001, 2002, 2003, 2004, 2005, 2006, 2007, 2008, 2009, 2010, 2011, 2012, 2013, 2014, 2015, 2016, 2017, 2018, 2019, 2020, 2021, 2022, 2023, 2024, 2025, 2026, 2027, 2028, 2029, 2030, 2031, 2039, 2040, 2041, 2042, 2043, 2044, 2045

0058.01--the following census blocks:

2000, 2002, 2007, 2013, 2014

0061.00--the following census blocks:

1000, 1001, 1002, 1003, 1004, 1005, 1006, 1007, 1008, 1009, 1010, 1011, 1012, 1013, 1014, 1015, 2005, 2006, 2007, 2008, 2009, 2010, 2011, 2012, 2013, 2014, 2021, 2022, 2023, 2024, 2027

0065.00--the following census blocks:

2000, 2001, 2002, 2008, 2009, 2010, 2011, 2012, 2013, 2014, 2015, 2016, 2017, 2018, 2019, 2020, 2021, 2022, 2023, 2024, 2025, 2026, 2031, 2032, 2033, 3002, 3022, 3023, 3024, 3025, 3026, 3027, 3028, 3029

0089.02--the following census blocks:

RESTRIEVED FROM DEMOCRACYDOCKET.COM

1014, 1015, 1016, 1017

0093.07--the following census blocks:

1000, 1001, 1002, 1003, 1004, 1006, 1007, 1008, 2000, 2001, 2002, 2003, 2004, 2005, 2006, 2007, 2008, 2009, 2010, 2011, 2012, 2013, 2014, 2015, 2016, 3000, 3001, 3002, 3003, 3004, 3005, 3006, 4000, 4001, 4002, 4003, 4004, 4005, 4006, 4007, 4008, 4009, 4010, 4011, 4012, 4013, 4014, 4015

0095.05--the following census blocks:

1010, 1011, 1012, 1013, 1014, 1015, 1018, 2000, 2001, 2002, 3000, 3001, 3002, 3003, 3004, 3005, 3006, 4000, 4001, 4002, 4003, 4004, 4005, 4006

0140.02--the following census blocks:

1000, 1001, 1002, 1003, 1004, 1005, 1008, 2000, 2001, 2002, 2003, 2004, 2005, 2006, 2007, 2008, 2009, 2010, 2011, 2012, 2013, 2014, 2022

0142.00--the following census blocks:

1000, 1001, 1002, 1003, 1004, 1005, 1006, 2000, 2001, 2002, 2003, 2004, 2005, 2006, 3000, 3001, 3002, 3003, 3004, 3005, 3006, 3007, 3008, 3009, 3010, 3011, 3012, 3013, 3014, 3015, 3018, 4000, 4001, 4002, 4003, 4004, 4005, 4006, 4007, 4008

0155.02--the following census blocks:

1000, 1001, 1002, 1003, 1004, 1005, 1006, 1007, 1008, 1009, 1010, 1011, 1030, 1031, 2000, 2001, 2002, 2003, 2004, 2005, 2006, 2007, 2008, 2009, 2010, 2011, 2012, 2013, 2014, 2015, 2016, 2017, 2018, 2019, 2020, 2021, 2022, 2023, 2024, 2025, 2026, 2027, 2028

0162.02--the following census blocks:

1008, 1009, 1010, 1011, 1012, 1013, 1014, 1015, 1016, 1017, 1018, 1019, 1020, 1021, 1022, 1023, 1024, 1025, 1026, 1027, 1028, 1029, 1030, 1031, 1032, 1033, 1034, 1035, 1036, 1037, 1038, 1039, 1040, 1041, 1042, 1043, 1044, 1045, 1046, 1047, 1048, 1049, 1050, 1051, 1052, 1053, 1054, 1055, 1056, 1057, 1058, 1059, 1060, 1061, 1062, 1063, 1064, 1065, 1066, 1067, 1068, 1069, 1070, 1071, 1074, 2000, 2001, 2002, 2003, 2004, 2005, 2006, 2007, 2008, 2009, 2010, 2011

0165.03--the following census blocks:

1000, 1001, 1002, 1003, 1005, 1006, 1007, 1008, 1009, 2000, 2001, 2002, 2003, 2004, 2005, 2006, 2007, 2008, 2009, 2010, 2011, 2012, 2013, 2014, 2015, 2016

0166.07--the following census blocks:

RETRIEVED FROM DEMOCRACYDOCKET.COM

1000, 1001, 1007, 3000, 3001, 3002, 3003, 3004, 3005, 3006, 3007, 3008

0166.08--the following census blocks:

1001, 1002, 1003, 1004

0166.16--the following census blocks:

2005, 2006, 2007, 2012, 2013, 2015, 2016, 2017, 2021

0166.19--the following census blocks:

2006, 2007, 2008, 2009, 2010, 2011, 2012, 2013

0167.03--the following census blocks:

2000, 2001

0167.04--the following census blocks:

1002, 1003, 1004, 1005, 1006, 1008, 1011, 1012, 1013, 1014, 1015, 1016, 1017, 1018, 1019, 1020, 3000, 3001, 3004, 3005

0169.01--the following census blocks:

1000, 1001, 1002, 1003, 1004, 1005, 1006, 1007, 1008, 1009, 1010, 1011, 1012, 1013, 1014, 1015, 1016, 1019, 1020, 1021, 1022, 1023, 1024, 1025, 1026, 1027, 2000, 2001, 2002, 2003, 2004, 2005, 2006, 2007, 2008, 3000, 3001, 3002, 3003, 3004, 3005, 3006, 3007, 3008, 4000, 4001, 4002, 4003, 4004, 4005, 4006, 5000, 5001, 5002, 5003, 5004, 5005, 5006, 5007, 5008, 5009, 5010, 5011, 5012, 5013, 5014, 5015, 5016

0170.10--the following census blocks:

1008, 1009, 1011, 1012, 1013, 1014

0170.21--the following census blocks:

2004

0208.01--the following census blocks:

1000, 1001, 1002, 1003, 1004, 1005, 1006, 1007, 1010, 1011, 1012, 1013, 1014, 1015, 1016, 1017, 1018, 1019, 1020, 1021, 1022, 1023, 1024, 1025, 1027, 1029, 1030, 3007, 3008, 3009, 3010, 3011, 3012, 3013, 3014, 3015, 3016, 3018, 3019, 3020, 3021, 3022, 3023, 3024, 3025, 3026

0208.07--the following census blocks:

1001, 1002, 1042, 1043, 2000, 2001, 2002, 2003, 2004, 2007, 2010, 2011, 2012, 2013, 2014, 2015, 2016, 2017, 2018, 2024

0209.03--the following census blocks:

2131, 2176

0209.04--the following census blocks:

1000, 1001, 1002, 1003, 1004, 1005, 1006, 1007, 1008, 1009, 1010, 1011, 1012, 1013, 1014, 1015, 1016, 1017, 1018, 1019, 1020, 1021, 1022, 1023, 1024, 1025, 1026, 1027, 1028, 1029,

RECEIVED FROM DEMOCRACYDOCKET.COM

1030, 1031, 1032, 1033, 1034, 1035, 1036, 1037, 2000, 2001, 2002, 2003, 2004, 2005, 2006, 2007, 2008, 2009, 2010, 2011, 2012, 2013, 2014, 2015, 2016, 2017, 2018, 2019, 2020, 2021, 2022, 2023, 2024, 2025, 2026, 2027, 2028, 2029, 2030, 2031, 2032, 2033, 2034, 2035, 2036, 2037, 2038, 2039, 2040, 2041, 3000, 3001, 3002, 3003, 3004, 3005, 3006, 3007, 3008, 3009, 3010, 3011, 3012, 3013, 3014, 3015, 3016, 3017, 3018, 3019, 3020, 3021, 3022, 3023, 3024, 3025, 3026, 3027, 3028, 3029, 3030, 3031, 4000, 4001, 4002, 4003, 4004, 4005, 4006, 4007, 4008, 4009, 4010, 4011, 4012, 4013, 4014, 4015, 4016, 4017, 4018, 4019, 4020, 4021, 4022, 4023, 4024, 4026, 4027, 4028, 4029, 4030, 4031, 4032, 4033, 4034, 4035, 4036, 4037, 4038, 4039, 4040, 4041, 4042, 4043, 4044, 4045, 4046, 4047, 4048, 4049, 4050, 4051, 4052, 4053, 4054, 4055, 4056, 4057

0212.02--the following census blocks:

1000, 1001, 1002, 1003, 1004, 1005, 1006, 1007, 1008, 1009, 1010, 1011, 1012, 1013, 1014, 1015, 1016, 1017, 1018, 1019, 1020, 1021, 1022, 1023, 1024, 1025, 1026, 1027, 1028, 1029, 1030, 1031, 1032, 1033, 1034, 1035, 1036, 1037, 1038, 1039, 1040, 1041, 1042, 1043, 1044, 1045, 1046, 1047, 1048, 1049, 1050, 1051, 1052, 1053, 1054, 1055, 1056, 1057, 1058, 1059, 1060, 1061, 1062, 1063, 1064, 1065, 1066, 1067, 1068, 1069, 1070, 1071, 1072, 1073, 1074, 2000, 2001

0212.04--the following census blocks:

1000, 1001, 1002, 1003, 1004, 1005, 1006, 1007, 1008, 1009, 1010, 1011, 1012, 1013, 1014, 1015, 1016, 1017, 1018, 2000, 2001, 2002, 2003, 2004, 2023, 2024, 2025, 2026

0212.05--the following census blocks:

1000, 1001, 1002, 1003, 1004, 1005, 1006, 1007, 1008, 1009, 1010, 1011, 3000, 3001, 3002, 3003, 3004, 3005, 3006, 3007, 3008, 3009, 3010, 3011, 3012, 3013, 3014, 3015, 3016, 3017, 3018, 3019

0213.05--the following census blocks:

1000, 1001, 1002, 1003, 1004, 1005, 1006, 1007, 1008, 1009, 1010, 1015, 1016, 1018, 1019, 1029, 2012, 2013, 2014

21452. Congressional District 52 consists of the following:

Partial Counties in Congressional District 52

SAN DIEGO

Whole Tracts in San Diego County

RETRIEVED FROM DEMOCRACYDOCKET.COM

0022.01, 0022.02, 0023.02, 0024.01, 0024.02, 0025.01, 0025.02, 0026.01, 0026.02, 0027.05, 0027.07, 0027.08, 0027.09, 0027.10, 0030.01, 0030.04, 0031.01, 0031.08, 0031.09, 0031.11, 0031.12, 0031.13, 0032.01, 0032.02, 0032.04, 0032.07, 0032.11, 0032.12, 0033.01, 0033.03, 0033.04, 0033.05, 0034.01, 0034.03, 0034.04, 0035.01, 0035.02, 0036.01, 0036.02, 0036.03, 0038.00, 0039.01, 0039.02, 0040.00, 0048.00, 0049.00, 0050.00, 0100.01, 0100.03, 0100.04, 0100.05, 0100.09, 0100.10, 0100.11, 0100.12, 0100.13, 0100.15, 0100.16, 0100.17, 0100.18, 0100.19, 0101.03, 0101.04, 0101.06, 0101.07, 0101.09, 0101.10, 0101.11, 0101.12, 0102.02, 0103.00, 0104.01, 0104.02, 0105.02, 0116.01, 0116.02, 0117.00, 0118.01, 0118.02, 0119.02, 0120.02, 0120.03, 0121.01, 0121.02, 0122.00, 0123.02, 0123.03, 0123.04, 0124.01, 0124.02, 0125.01, 0125.02, 0126.00, 0127.00, 0128.00, 0129.00, 0130.00, 0131.02, 0131.03, 0131.04, 0132.03, 0132.04, 0132.05, 0132.06, 0133.01, 0133.02, 0133.03, 0133.06, 0133.07, 0133.08, 0133.09, 0133.12, 0133.15, 0133.16, 0133.17, 0133.18, 0133.19, 0133.20, 0133.21, 0133.22, 0133.23, 0133.24, 0133.25, 0133.26, 0133.27, 0134.01, 0134.09, 0134.11, 0134.12, 0134.14, 0134.15, 0134.16, 0134.17, 0134.18, 0134.20, 0134.21, 0134.22, 0134.23, 0134.24, 0134.25, 0139.03, 0139.05, 0139.06, 0139.07, 0139.08, 0139.09, 0211.01, 0213.02, 0213.04, 0213.06, 0219.00, 0220.00

Partial Tracts in San Diego County

0016.00--the following census blocks:

1000, 1001, 1002, 1003, 1004, 1005, 1006, 1007, 1008, 1009, 1010, 1011, 1012, 2000, 2001, 2002, 2003, 2004, 2005, 2006, 2007, 2008, 2009, 2010, 2011, 2012, 2013, 3000, 3001, 3002, 3003, 3004, 3005, 3006, 3007, 3008, 3009, 3010

0030.03--the following census blocks:

1000, 1001, 1002, 1003, 1004, 1005, 1006, 1007, 1008, 1009, 2000, 2001, 2002, 2003, 2004, 2005, 2006, 2007, 2008, 2009, 2010, 3000, 3001, 3002, 3003, 3004, 3005, 3006, 3007, 3008, 3009, 3010, 4001, 4002, 4005, 4006, 4007, 4008, 4009, 4014, 4015

0031.07--the following census blocks:

1000, 1003, 1004, 1005, 1006, 1022, 2001, 3000, 3001, 3002, 3005, 3006, 3007, 3008

0032.08--the following census blocks:

5006, 5007, 5008

0032.09--the following census blocks:

RETRIEVED FROM DEMOCRACYDOCKET.COM

2007, 2008
0032.13--the following census blocks:
1008
0032.14--the following census blocks:
1000, 1002, 1003, 1004, 2000, 2001, 2002, 2003, 2004, 2005, 2006
0041.01--the following census blocks:
3010, 3011, 3012, 3013, 3014, 3015, 3016, 3017, 3018, 3019, 3020, 3021, 3022
0041.02--the following census blocks:
1013, 1014, 1015, 1016, 1017, 1018, 1019, 1020, 1021
0042.00--the following census blocks:
1009, 1011
0046.00--the following census blocks:
2005, 2006, 2007, 2008, 2010, 2011, 2012, 2013, 2014
0047.00--the following census blocks:
1000, 1001, 1002, 1003, 1004, 1005, 1006, 1007, 1008, 1009, 1010, 1011, 2000, 2001, 2002, 2003, 2004, 2006, 2007, 2008, 2009, 2010, 2011, 2012, 2013, 2014, 2015, 2016, 2017, 2018, 2019
0051.03--the following census blocks:
1000, 1001, 1002, 1003, 1004, 1005, 1006, 1007, 1008, 1009, 1010, 1011, 2007, 2008, 2009, 2010, 2011, 2012, 2013, 2014, 2015, 2016, 2017, 2018, 2019, 2020
0052.01--the following census blocks:
1022
0102.01--the following census blocks:
1000, 1001, 1002, 1003, 1004, 1005, 1006, 1007, 1008, 1010, 1012, 1013, 1014, 1015, 1016, 1017, 1018, 1019, 1020, 1021, 1022, 1023, 1024, 1025, 1026, 1027, 1028, 1029, 1030, 2000, 2001, 2002, 2003, 2004, 2005, 2006, 2007, 2008, 2009, 2010, 2011, 2012, 2013, 2014, 2015, 2016, 2017, 2018, 2019, 2020, 2021, 2022, 2023, 2024, 2025, 2026, 2027, 2028, 2029, 3000, 3001, 3002, 3003, 3004, 3005, 3006, 3007, 3008, 3009, 3010, 3011, 3012, 3013, 3014, 3015, 3016, 3017, 3018
0105.01--the following census blocks:
1000, 1001, 1002, 1003, 1004, 1005, 1006, 1007, 1008, 1009, 1010, 1011, 1012, 1013, 1014, 1015, 1016, 1017, 1019
0106.01--the following census blocks:
2000, 2001, 2031, 2034, 2035, 2036, 2037

RETRIEVED FROM DEMOCRACYDOCKET.COM

0110.00--the following census blocks:
1000
0140.02--the following census blocks:
1006, 1007, 1009, 1010, 1011, 1012, 1013, 1014, 1015, 2015, 2016, 2017, 2018, 2019, 2020, 2021
0142.00--the following census blocks:
3016, 3017
0155.02--the following census blocks:
1012, 1013, 1014, 1015, 1016, 1017, 1018, 1019, 1020, 1021, 1022, 1023, 1024, 1025, 1026, 1027, 1028, 1029
0211.02--the following census blocks:
1033, 1072, 1073, 1083, 1084, 1091, 1100, 1101, 1102, 1103, 1104, 1105, 1106, 1107, 1108, 1109, 1110, 1111, 1112, 1113, 1114, 1115, 1116, 1117, 1118, 1119, 1120, 1121, 1122, 1123, 1124, 1125, 1126, 1127, 1128, 1129, 1130, 1131, 1132, 1133, 1134, 1135, 1136, 1137, 1138, 1139, 1140, 1141, 1142, 1143, 1144, 1145, 1146, 1147, 1148, 1149, 1150, 1151, 1152, 1153, 1154, 1155, 1156, 1157, 1158, 1159, 1160, 1161, 1162, 1163, 1164, 1165, 1166, 1167, 1170, 2000, 2001, 2002, 2003, 2004, 2005, 2006, 2007, 2008, 2009, 2010, 2011, 2012, 2013, 2014, 2015, 2016, 2017, 2018, 2019, 2020, 2021, 2022, 2023, 2024, 2025, 2026, 2027, 2028, 2029, 2030, 2031, 2032, 2033, 2034, 2035, 2036, 2037, 2038, 2039, 2040, 2041, 2042, 2043, 2044, 2045
0212.02--the following census blocks:
2002, 2003, 2004, 2005, 2006, 2007, 2008, 2009, 2010, 2011, 2012, 2013, 2014, 2015, 2016, 2017, 2018, 2019, 2020, 2021, 2022, 2023, 2024, 2025, 2026, 2027, 2028, 2029, 2030, 2031, 2032, 2033, 2034, 2035, 2036, 2037
0212.04--the following census blocks:
1019, 1020, 1021, 1022, 1023, 1024, 1025, 1026, 1027, 1028, 1029, 1030, 1031, 1032, 1033, 1034, 1035, 1036, 1037, 2005, 2006, 2007, 2008, 2009, 2010, 2011, 2012, 2013, 2014, 2015, 2016, 2017, 2018, 2019, 2020, 2021, 2022, 2027, 2028, 2029, 2030, 2031, 2032
0212.05--the following census blocks:
2000, 2001, 2002, 2003, 2004
0213.05--the following census blocks:
1011, 1012, 1013, 1014, 1017, 1020, 1021, 1022, 1023, 1024, 1025, 1026, 1027, 1028, 1030, 1031, 1032, 2000, 2001, 2002,

RESTORE VOTE FROM DEMOCRACYDOCKET.COM

2003, 2004, 2005, 2006, 2007, 2008, 2009, 2010, 2011, 2015, 2016, 2017, 2018, 2019, 2020, 2021, 2022, 2023

21453. In the event that a census tract or census block is not listed, is listed more than once, or is only partially accounted for, and, as a result, an ambiguity or dispute arises regarding the location of a boundary line, the Secretary of State and the elections official of each county shall rely on the detailed maps prepared by the Assembly Committee on Elections and the Senate Committee on Elections and Constitutional Amendments.

21454. This chapter shall become operative only if Assembly Constitutional Amendment 8 of the 2025–26 Regular Session is approved by the voters and takes effect, and subdivision (b) of Section 4 of Article XXI of the California Constitution, as added by that constitutional amendment, becomes operative.

21455. This chapter shall remain in effect only until a new map of congressional districts is certified by the Citizens Redistricting Commission pursuant to Section 2 of Article XXI of the California Constitution and, as of that date, is repealed.

SEC. 2. The redistricting plan enacted by this act is severable. If any part of this congressional redistricting plan or its application is held invalid, that invalidity shall not affect other parts or applications that can be given effect without the invalid part or application.

SEC. 3. This act is an urgency statute necessary for the immediate preservation of the public peace, health, or safety within the meaning of Article IV of the California Constitution and shall go into immediate effect. The facts constituting the necessity are:

In order that congressional redistricting plans may be implemented as soon as possible, and to ensure the rights of all Californians to equal protection of the laws, it is necessary that this act take effect immediately.

~~SECTION 1. Section 2226 of the Elections Code, as amended by Section 6 of Chapter 262 of the Statutes of 2019, is repealed.~~

RETRIEVED FROM DEMOCRACYDOCKET.COM

O

AMENDED IN ASSEMBLY AUGUST 18, 2025

CALIFORNIA LEGISLATURE—2025–26 REGULAR SESSION

Assembly Constitutional Amendment No. 8

Introduced by Assembly Member ~~Pellerin~~ *Rivas* *and Senator McGuire*

(Coauthors: Assembly Members Addis, Aguiar-Curry, Ahrens, Ávila Farías, Bauer-Kahan, Bennett, Berman, Bonta, Bryan, Caloza, Carrillo, Connolly, Elhawary, Fong, Garcia, Gipson, Mark González, Haney, Harabedian, Hart, Jackson, Kalra, Lowenthal, McKinnor, Muratsuchi, Nguyen, Ortega, Pacheco, Pellerin, Petrie-Norris, Quirk-Silva, Ransom, Celeste Rodriguez, Michelle Rodriguez, Rogers, Blanca Rubio, Stefani, Valencia, Ward, Wicks, Wilson, and Zbur)

(Coauthors: Senators Archuleta, Becker, Cabaldon, Caballero, Cervantes, Cortese, Durazo, Gonzalez, Grayson, Laird, Limón, Padilla, Pérez, Reyes, Stern, Umberg, Wahab, Weber Pierson, and Wiener)

February 20, 2025

RETRIEVED FROM DEMOCRACYDOCKET.COM

Assembly Constitutional Amendment No. 8—A resolution to propose to the people of the State of California an amendment to the Constitution of the State, by ~~amending Section 16 of Article VI~~ *adding Section 4 to Article XXI* thereof, relating to ~~the judiciary.~~ *redistricting.*

LEGISLATIVE COUNSEL'S DIGEST

ACA 8, as amended, ~~Pellerin~~ *Rivas*. ~~Elections: incumbent judges of the Supreme Court and courts of appeal.~~ *Congressional redistricting.*

The California Constitution establishes the Citizens Redistricting Commission, which is required to adjust the boundary lines of congressional, Senate, Assembly, and State Board of Equalization

districts in the year following the year in which the national census is taken at the beginning of each decade.

This measure, notwithstanding the authority of the Citizens Redistricting Commission, would require the state to temporarily use the congressional districts reflected in AB 604 of the 2025–26 Regular Session for every congressional election until the new congressional boundary lines are drawn by the commission in 2031. This measure would make the congressional districts reflected in AB 604 operative only if Texas, Florida, or another state adopts a new congressional district map that takes effect after August 1, 2025, and before January 1, 2031, and such redistricting is not required by a federal court order.

~~Under the California Constitution, an incumbent judge of the Supreme Court or a court of appeal who seeks a successive term in office must file a declaration of candidacy. If a declaration is not filed, the Governor must nominate a candidate. At the next general election, the name of the candidate that is declared or nominated will appear on the ballot, which must present the question of whether the candidate should be elected.~~

~~This measure would authorize the Legislature to enact a statute providing that if an incumbent judge of the Supreme Court or a court of appeal files a declaration of candidacy, the judge's name will not appear on the ballot and the judge will instead be deemed elected, unless a petition is filed by a requisite number of voters requesting that the judge's name appear on the ballot for a vote.~~

Vote: ⅔. Appropriation: no. Fiscal committee: ~~no~~ *yes*. State-mandated local program: no.

Resolved by the Assembly, the Senate concurring, That the Legislature of the State of California at its 2025–26 Regular Session, commencing on the second day of December 2024, two-thirds of the membership of each house concurring, hereby proposes to the people of the State of California that the Constitution of the State be amended as follows:

First—This measure shall be known, and may be cited, as the "Election Rigging Response Act."

Second—The people of the State of California find and declare all of the following:

(a) President Donald Trump has called on Republican-led states to undertake an unprecedented mid-decade redistricting of

RETRIEVED FROM DEMOCRACYDOCKET.COM

congressional seats to rig the 2026 United States midterm elections before voting begins.

(b) The State of Texas has convened a special session of its Legislature to redraw congressional district maps to unfairly advantage Republicans.

(c) The Legislature of the State of Florida has established a select committee to advance an extraordinary mid-decade redistricting to unfairly advantage Republicans.

(d) Republicans have urged the State of Ohio to conduct its mid-decade redistricting to unfairly produce more Republican seats in Congress.

(e) Republican officials in the States of Indiana, Missouri, New Hampshire, Nebraska, and South Carolina are also considering President Trump's call for the mid-decade redistricting of congressional seats to unfairly advantage Republicans.

(f) President Trump and Republicans are attempting to gain enough seats through redistricting to rig the outcome of the 2026 United States midterm elections regardless of how the people vote.

(g) President Trump's election-rigging scheme is an emergency for our democracy.

(h) The 2026 United States midterm elections are voters' only chance to provide an essential check and balance against President Trump's dangerous agenda.

(i) California has long stood as a national leader for fair, independent, and nonpartisan redistricting.

(j) California calls on all other states to commit to fair and impartial drawing of maps.

(k) California has a duty to defend democracy.

(l) The 2026 United States midterm elections for Congress must be conducted on a level playing field without an extreme and unfair advantage for Republicans.

(m) The people of California, not politicians, should have the power to approve temporary congressional district maps in response to President Trump's election-rigging scheme.

(n) It is the intent of the people that California's temporary maps be designed to neutralize the partisan gerrymandering being threatened by Republican-led states without eroding fair representation for all communities.

Third—That Section 4 is added to Article XXI thereof, to read:

RETRIEVED FROM DEMOCRACYDOCKET.COM

SEC. 4. (a) It is the policy of the State of California to support the use of fair, independent, and nonpartisan redistricting commissions nationwide. The people of the State of California call on the Congress of the United States to pass federal legislation and propose an amendment of the United States Constitution to require the use of fair, independent, and nonpartisan redistricting commissions nationwide.

(b) Notwithstanding any other provision of this Constitution or existing law, the single-member districts for Congress reflected in Assembly Bill 604 of the 2025–26 Regular Session shall temporarily be used for every congressional election for a term of office commencing on or after the date this subdivision becomes operative and before the certification of new congressional boundary lines drawn by the Citizens Redistricting Commission pursuant to subdivision (e).

(c) (1) Subdivision (b) shall become operative only if Texas, Florida, or another state adopts a new congressional district map that takes effect after August 1, 2025, and before January 1, 2031, and such redistricting is not required by a federal court order.

(2) The condition described in paragraph (1) shall include a new congressional district map adopted by the State of Ohio only if the map is adopted pursuant to division (F)(3) of Section 1 of Article XIX of the Ohio Constitution.

(d) (1) The Attorney General has the sole legal standing to defend any action regarding a congressional district map adopted pursuant to subdivision (b).

(2) The California Supreme Court has original and exclusive jurisdiction in all proceedings in which a congressional district map adopted pursuant to subdivision (b) is challenged.

(e) The Citizens Redistricting Commission established pursuant to Section 1 shall continue to adjust the boundary lines of the congressional, State Senatorial, Assembly, and Board of Equalization districts in conformance with the standards and process set forth in Section 2 in 2031, and every 10 years thereafter as provided in Section 1.

Fourth—The provisions of this measure are severable. If any portion, section, subdivision, paragraph, clause, sentence, phrase, word, or application of this measure is for any reason held to be invalid by a decision of any court of competent jurisdiction, that decision shall not affect the validity of the remaining portions of

RETRIEVED FROM DEMOCRACYDOCKET.COM

this measure. The Legislature hereby declares that it would have proposed, and the voters hereby declare that they would have adopted, this measure and every portion, section, subdivision, paragraph, clause, sentence, phrase, word, and application not declared invalid or unconstitutional without regard to whether any portion of this measure or application of this measure would be subsequently declared invalid.

~~That Section 16 of Article VI thereof is amended to read:~~

~~SEC. 16. (a) Judges of the Supreme Court shall be elected at large and judges of courts of appeal shall be elected in their districts at general elections at the same time and places as the Governor. Their terms are 12 years beginning the Monday after January 1 following their election, except that a judge elected to an unexpired term serves the remainder of the term. In creating a new court of appeal district or division the Legislature shall provide that the first elective terms are 4, 8, and 12 years.~~

~~(b) Judges of superior courts shall be elected in their counties at general elections except as otherwise necessary to meet the requirements of federal law. In the latter case the Legislature, by two-thirds vote of the membership of each house thereof, with the advice of judges within the affected court, may provide for their election by the system prescribed in subdivision (d), or by any other arrangement. The Legislature may provide that an unopposed incumbent's name not appear on the ballot.~~

~~(c) Terms of judges of superior courts are six years beginning the Monday after January 1 following their election. A vacancy shall be filled by election to a full term at the next general election after the second January 1 following the vacancy, but the Governor shall appoint a person to fill the vacancy temporarily until the elected judge's term begins.~~

~~(d) (1) Within 30 days before August 16 preceding the expiration of the judge's term, a judge of the Supreme Court or a court of appeal may file a declaration of candidacy to succeed to the office presently held by the judge. If the declaration is not filed, the Governor before September 16 shall nominate a candidate. Except as provided in paragraph (2), at the next general election, only the candidate so declared or nominated may appear on the ballot, which shall present the question whether the candidate shall be elected. The candidate shall be elected upon receiving a majority~~

RETRIEVED FROM DEMOCRACYDOCKET.COM

~~of the votes on the question. A candidate not elected may not be appointed to that court but later may be nominated and elected.~~

~~(2) The Legislature may provide by statute that the name of a judge of the Supreme Court or a court of appeal who files a declaration of candidacy shall not appear on the ballot, and instead the judge shall be deemed elected, unless a petition requesting that the judge's name appear on the ballot is filed by a requisite number of registered voters qualified to vote for the office.~~

~~(3) The Governor shall fill vacancies in those courts by appointment. An appointee holds office until the Monday after January 1 following the first general election at which the appointee had the right to become a candidate or until an elected judge qualifies. A nomination or appointment by the Governor is effective when confirmed by the Commission on Judicial Appointments.~~

~~(4) Electors of a county, by majority of those voting and in a manner the Legislature shall provide, may make this system of selection applicable to judges of superior courts.~~

RETRIEVED FROM DEMOCRACYDOCKET.COM

O

EXHIBIT 6

RETRIEVED FROM DEMOCRACYDOCKET.COM

AMENDED IN ASSEMBLY AUGUST 21, 2025

AMENDED IN ASSEMBLY AUGUST 18, 2025

CALIFORNIA LEGISLATURE—2025–26 REGULAR SESSION

Assembly Constitutional Amendment No. 8

Introduced by Assembly Member Rivas and Senator McGuire

(Coauthors: Assembly Members Addis, Aguiar-Curry, Ahrens, Ávila Farías, Bauer-Kahan, Bennett, Berman, Bonta, Bryan, Caloza, Carrillo, Connolly, Elhawary, Fong, Garcia, Gipson, Mark González, Haney, Harabedian, Hart, Jackson, Kalra, Lowenthal, McKinnor, Muratsuchi, Nguyen, Ortega, Pacheco, Pellerin, Petrie-Norris, Quirk-Silva, Ransom, Celeste Rodriguez, Michelle Rodriguez, Rogers, Blanca Rubio, Stefani, Valencia, Ward, Wicks, Wilson, and Zbur)

(Coauthors: Senators Archuleta, Becker, Cabaldon, Caballero, Cervantes, Cortese, Durazo, Gonzalez, Grayson, Laird, Limón, Padilla, Pérez, Reyes, Stern, Umberg, Wahab, Weber Pierson, and Wiener)

February 20, 2025

RETRIEVED FROM DEMOCRACYDOCKET.COM

Assembly Constitutional Amendment No. 8—A resolution to propose to the people of the State of California an amendment to the Constitution of the State, by adding Section 4 to Article XXI thereof, relating to redistricting.

LEGISLATIVE COUNSEL'S DIGEST

ACA 8, as amended, Rivas. Congressional redistricting.

The California Constitution establishes the Citizens Redistricting Commission, which is required to adjust the boundary lines of congressional, Senate, Assembly, and State Board of Equalization

districts in the year following the year in which the national census is taken at the beginning of each decade.

This measure, *which would include a legislative finding that it is in response to redistricting in Texas in 2025, would,* notwithstanding the authority of the Citizens Redistricting Commission, ~~would~~ require the state to temporarily use the congressional districts reflected in AB 604 of the 2025–26 Regular Session for every congressional election until the new congressional boundary lines are drawn by the commission in 2031. ~~This measure would make the congressional districts reflected in AB 604 operative only if Texas, Florida, or another state adopts a new congressional district map that takes effect after August 1, 2025, and before January 1, 2031, and such redistricting is not required by a federal court order.~~

Vote: ⅔. Appropriation: no. Fiscal committee: yes. State-mandated local program: no.

Resolved by the Assembly, the Senate concurring, That the Legislature of the State of California at its 2025–26 Regular Session, commencing on the second day of December 2024, two-thirds of the membership of each house concurring, hereby proposes to the people of the State of California that the Constitution of the State be amended as follows:

First—This measure shall be known, and may be cited, as the "Election Rigging Response Act."

Second—The people of the State of California find and declare all of the following:

(a) President Donald Trump has called on Republican-led states to undertake an unprecedented mid-decade redistricting of congressional seats to rig the 2026 United States midterm elections before voting begins.

(b) The State of Texas has convened a special session of its Legislature to redraw congressional district maps to unfairly advantage Republicans.

(c) The Legislature of the State of Florida has established a select committee to advance an extraordinary mid-decade redistricting to unfairly advantage Republicans.

(d) Republicans have urged the State of Ohio to conduct its mid-decade redistricting to unfairly produce more Republican seats in Congress.

RETRIEVED FROM DEMOCRACYDOCKET.COM

(e) Republican officials in the States of Indiana, Missouri, New Hampshire, Nebraska, and South Carolina are also considering President Trump's call for the mid-decade redistricting of congressional seats to unfairly advantage Republicans.

(f) President Trump and Republicans are attempting to gain enough seats through redistricting to rig the outcome of the 2026 United States midterm elections regardless of how the people vote.

(g) President Trump's election-rigging scheme is an emergency for our democracy.

(h) The 2026 United States midterm elections are voters' only chance to provide an essential check and balance against President Trump's dangerous agenda.

(i) California has long stood as a national leader for fair, independent, and nonpartisan redistricting.

(j) California calls on all other states to commit to fair and impartial drawing of maps.

(k) California has a duty to defend democracy.

(*l*) The 2026 United States midterm elections for Congress must be conducted on a level playing field without an extreme and unfair advantage for Republicans.

(m) The people of California, not politicians, should have the power to approve temporary congressional district maps in response to President Trump's election-rigging scheme.

(n) It is the intent of the people that California's temporary maps be designed to neutralize the partisan gerrymandering being threatened by Republican-led states without eroding fair representation for all communities.

Third—That Section 4 is added to Article XXI thereof, to read:

SEC. 4. (a) It is the policy of the State of California to support the use of fair, independent, and nonpartisan redistricting commissions nationwide. The people of the State of California call on the Congress of the United States to pass federal legislation and propose an amendment of the United States Constitution to require the use of fair, independent, and nonpartisan redistricting commissions nationwide.

(b) ~~Notwithstanding~~ *In response to the congressional redistricting in Texas in 2025, and notwithstanding* any other provision of this Constitution or existing law, the single-member districts for Congress reflected in Assembly Bill 604 of the 2025–26 Regular Session *pursuant to the requirements of Chapter*

RETRIEVED FROM DEMOCRACYDOCKET.COM

5 (commencing with Section 21400) of Division 21 of the Elections Code shall temporarily be used for every congressional election for a term of office commencing on or after the date this subdivision becomes operative and before the certification of new congressional boundary lines drawn by the Citizens Redistricting Commission pursuant to subdivision ~~(e).~~ *(d).*

~~(c) (1) Subdivision (b) shall become operative only if Texas, Florida, or another state adopts a new congressional district map that takes effect after August 1, 2025, and before January 1, 2031, and such redistricting is not required by a federal court order.~~

~~(2) The condition described in paragraph (1) shall include a new congressional district map adopted by the State of Ohio only if the map is adopted pursuant to division (F)(3) of Section 1 of Article XIX of the Ohio Constitution.~~

~~(d)~~

(c) (1) The Attorney General has the sole legal standing to defend any action regarding a congressional district map adopted pursuant to subdivision (b).

(2) The California Supreme Court has original and exclusive jurisdiction in all proceedings in which a congressional district map adopted pursuant to subdivision (b) is challenged.

~~(e)~~

(d) The Citizens Redistricting Commission established pursuant to Section 1 shall continue to adjust the boundary lines of the congressional, State Senatorial, Assembly, and Board of Equalization districts in conformance with the standards and process set forth in Section 2 in 2031, and every 10 years thereafter as provided in Section 1.

Fourth—The provisions of this measure are severable. If any portion, section, subdivision, paragraph, clause, sentence, phrase, word, or application of this measure is for any reason held to be invalid by a decision of any court of competent jurisdiction, that decision shall not affect the validity of the remaining portions of this measure. The Legislature hereby declares that it would have proposed, and the voters hereby declare that they would have adopted, this measure and every portion, section, subdivision, paragraph, clause, sentence, phrase, word, and application not declared invalid or unconstitutional without regard to whether any

RETRIEVED FROM DEMOCRACYDOCKET.COM

portion of this measure or application of this measure would be subsequently declared invalid.

RETRIEVED FROM DEMOCRACYDOCKET.COM

O

DECLARATION OF SEAN P. TRENDE

I, Sean Patrick Trende, declare:

1. I am over the age of eighteen and am competent to testify as to the matters herein. The following is based upon personal knowledge and, if I were called to testify, I would and could competently and accurately testify to the same.

BACKGROUND AND EXPERIENCE

2. I am currently the Senior Elections Analyst at RealClearPolitics. I joined Real Clear Politics in January of 2009 and assumed a fulltime position in March of 2010. Real Clear Politics is a company of approximately 50 employees, with its main offices in Washington D.C. It produces one of the most heavily trafficked political websites in the world, which serves as a one-stop shop for political analysis from all sides of the political spectrum and is recognized as a pioneer in the field of poll aggregation. Real Clear Politics produces original content, including both data analysis and traditional reporting.

3. My main responsibilities with Real Clear Politics consist of tracking, analyzing, and writing about elections. I collaborate in rating the competitiveness of Presidential, Senate, House, and gubernatorial races. As a part of carrying out these responsibilities, I have studied and written extensively about demographic trends in the country, exit poll data at the state and federal level, public opinion polling, and voter turnout and voting behavior. In particular, understanding the way that districts are drawn and how geography and demographics interact is crucial to predicting United States House of Representatives races, so much of my time is dedicated to that task.

RETRIEVED FROM DEMOCRACYDOCKET.COM

4. I am currently a Visiting Scholar at the American Enterprise Institute, where my publications focus on the demographic and coalitional aspects of American politics.

5. I am also a Lecturer at The Ohio State University.

6. I am the author of the 2012 book *The Lost Majority: Why the Future of Government is up For Grabs and Who Will Take It*. In this book, I explore realignment theory. It argues that realignments are a poor concept that should be abandoned. As part of this analysis, I conducted a thorough analysis of demographic and political trends beginning in the 1920s and continuing through modern times, noting the fluidity and fragility of the coalitions built by the major political parties and their candidates.

7. I also co-authored the 2014 *Almanac of American Politics*. The Almanac is considered the foundational text for understanding congressional districts and the representatives of those districts, as well as the dynamics in play behind the elections. My focus was researching the history of and writing descriptions for many of the 2012 districts, including tracing the history of how and why they were drawn the way that they were drawn. I have also authored a chapter in Dr. Larry Sabato's post-election compendium after every election dating back to 2012.

8. I received my Ph.D. in political science at The Ohio State University in 2023. I passed comprehensive examinations in both Methodology and American Politics. The first chapter of my dissertation involves voting patterns on the Supreme Court from 1900 to 1945; the second chapter involves the application of integrated nested LaPlace approximations to enable the incorporation of spatial statistical analysis in the study of United States elections. The third chapter of the dissertation involves the use of communities of interest in redistricting simulations. In pursuit of this degree, I also earned a Master's Degree in Applied Statistics. My coursework for my Ph.D. and M.A.S. included, among other things, classes on G.I.S. systems, spatial statistics, issues in contemporary redistricting, machine learning, non-parametric hypothesis tests and probability theory. I also earned a B.A. from Yale University in history and political science in 1995, a Juris Doctor from Duke University in 2001, and a Master's Degree in political science from Duke University in 2001.

RETRIEVED FROM DEMOCRACYDOCKET.COM

9. In the winter of 2018, I taught American Politics and the Mass Media at Ohio Wesleyan University. I taught Introduction to American Politics at The Ohio State University for three semesters from Fall of 2018 to Fall of 2019, and again in Fall of 2021. In the Spring semesters of 2020, 2021, 2022 and 2023, I taught Political Participation and Voting Behavior at The Ohio State University. This course spent several weeks covering all facets of redistricting: how maps are drawn, debates over what constitutes a fair map, measures of redistricting quality, and similar topics. It also covers the Voting Rights Act and racial gerrymandering claims. I also taught survey methodology in Fall of 2022 and Spring of 2024. In Spring of 2025 I taught Introduction to the Policy Process.

10. A full copy of all cases in which I have testified or been deposed is included on my C.V., attached as Exhibit 1. In 2021, I served as one of two special masters appointed by the Supreme Court of Virginia to redraw the districts that will elect the Commonwealth's representatives to the House of Delegates, state Senate, and U.S. Congress in the following

decade. The Supreme Court of Virginia accepted those maps, which were praised by observers from across the political spectrum. *See, e.g.*, *New Voting Maps, and a New Day, for Virginia*, The Washington Post (Jan. 2, 2022), \ *available at* https://www.washingtonpost.com/opinions/2022/01/02/virginia-redistricting-voting-maps-gerrymander.

11. In 2019, I was appointed as the court's expert by the Supreme Court of Belize. In that case I was asked to identify international standards of democracy as they relate to malapportionment claims, to determine whether Belize's electoral divisions (similar to our congressional districts) conformed with those standards, and to draw alternative maps that would remedy any existing malapportionment.

12. I served as a Voting Rights Act expert to counsel for the Arizona Independent Redistricting Commission in 2021 and 2022.

RETRIEVED FROM DEMOCRACYDOCKET.COM

SCOPE OF WORK

13. I was retained by Petitioners in the above-captioned case, who asked me to compare (1) the Congressional map approved by the California Citizens Redistricting Commission in 2021 for use in the 2022 election ("Commission Map") with (2) the map the legislature created, reflected in Assembly Bill 604 ("Proposed Map").

14. Specifically, I analyzed the contiguity of the two maps as well as the degree to which they separate communities of interest; metrics required by the California Constitution and which demographers commonly employ to analyze maps. I was also asked to examine the two maps using partisan fairness metrics, which are commonly used by demographers and elections analysts when examining legislative maps.

OPINIONS

15. I was asked first to analyze the partisan fairness of the Proposed Map, to determine whether the Districts were "drawn for the purpose of favoring or discriminating against an incumbent, political candidate, or political party." First, it seems obvious that the purpose of this map is to favor one party or the other, as leaders in the state have not been particularly shy that the purpose of the map is to "neutralize" a Republican gerrymander in Texas. *See* Lauren Gambino, "California: Newsom Signs Proposal for New Voting Map Favoring Democrats," *The Guardian* (Aug. 21, 2025), *available at* https://www.theguardian.com/us-

news/2025/aug/21/california-legislature-redistricting-plan. Regardless, there are multiple ways to examine this. Here, I was asked to examine partisan fairness metrics, which examine election outcomes and determine whether there is a bias in favor of one party or the other.

16. As a simple test, I was asked to analyze the competitiveness of districts, which assesses how many swing seats exist. For purposes of this, I was asked to consider a swing seat to be a district where both parties' vote share is between 45% and 55%. Using data from the last four elections, I calculated that 6.5 of 52 seats would be considered swing seats.

17. I also employed a uniform swing test, which tests the "responsiveness" of a map. That is to say, it examines the effect of a shift of the vote share on the number of seats each party would win under various vote shares. I examined the effect of 5% swings in the electorate in favor of both Democrats and Republicans, and calculated a Uniform Swing Test value of 19.75, suggesting that Democrats would hold nearly 40% of the seats in the state regardless of swings in the electorate.

18. One can also simply analyze shifts in vote share. For example, President Trump, despite winning almost 40% of the two-party vote in the state, would have carried four seats under the Proposed Map. Gov. Gavin Newsom would have lost six seats under this map; under the Commission Map he lost 14. In 2020, President Trump would have won four districts under the Proposed Map; under the Commission Map he won seven.

19. Next, I analyzed the districts for contiguity. Although California law is unclear precisely what type of contiguity is required, there are two types of contiguity that are typically considered: "Census" contiguity and "functional" contiguity. Census contiguity simply asks whether all of the blocks in a precinct touch another block in the precinct. Functional contiguity, by contrast, asks whether you can travel through a district without leaving the district.

20. At a minimum, the Proposed Map creates more non-functionally contiguous districts than the Commission Map. In particular, Districts 2, 9, 30, 40 and 47 are no longer functionally contiguous.

21. In CA-02, a resident cannot travel from Alturas to Weed (to the North of Mt. Shasta) without leaving the district.

RETRIEVED FROM DEMOCRACYDOCKET.COM

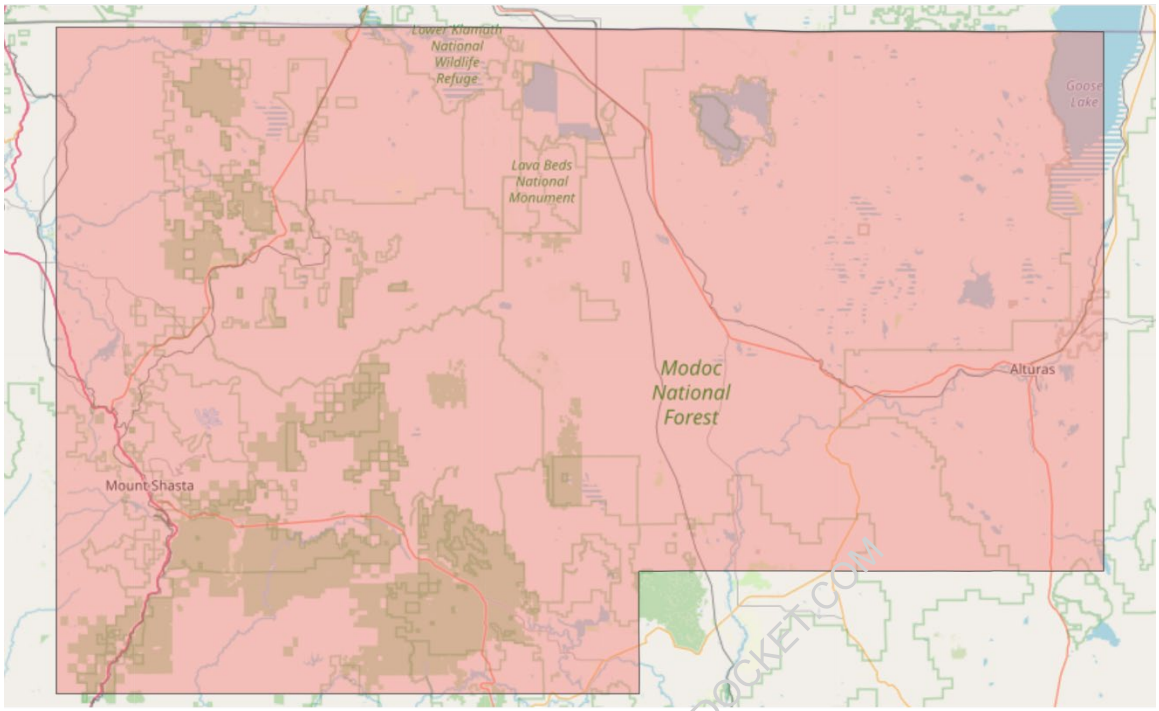

RETRIEVED FROM DEMOCRACYDOCKET.COM

22. In CA-09, a resident cannot travel from Oakley to San Joaquin County without leaving the district; the entire western end of the district is cut off from the remainder of the district; the only bridge across the Old River is well south of the district's boundary.

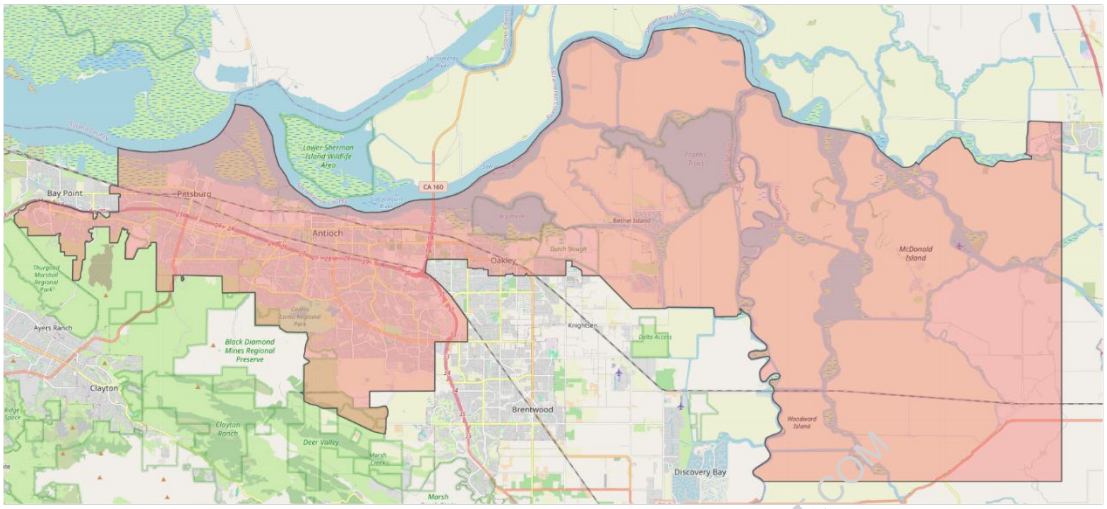

RETRIEVED FROM DEMOCRACYDOCKET.COM

23. In CA-30, a resident cannot travel from the Agua Dulce area north of to Burbank without leaving the district.

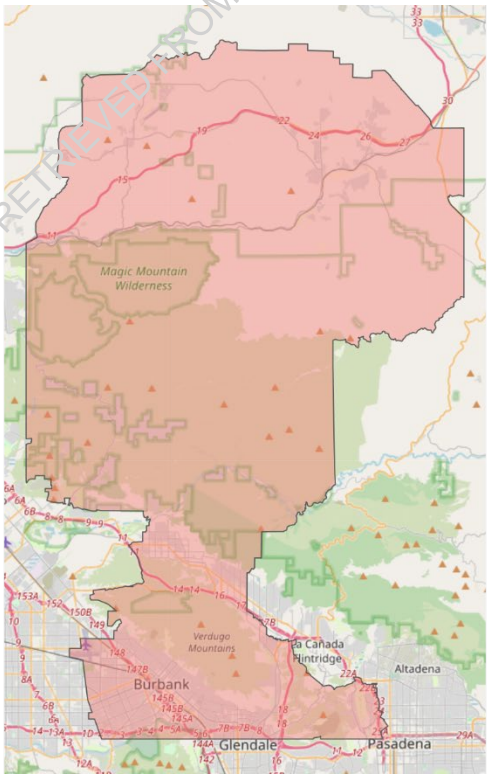

24. In CA-40, a resident cannot travel from Rancho Santa Margarita to Murrieta without leaving the district; it is separated from the rest of the district by the Santa Ana Mountains.

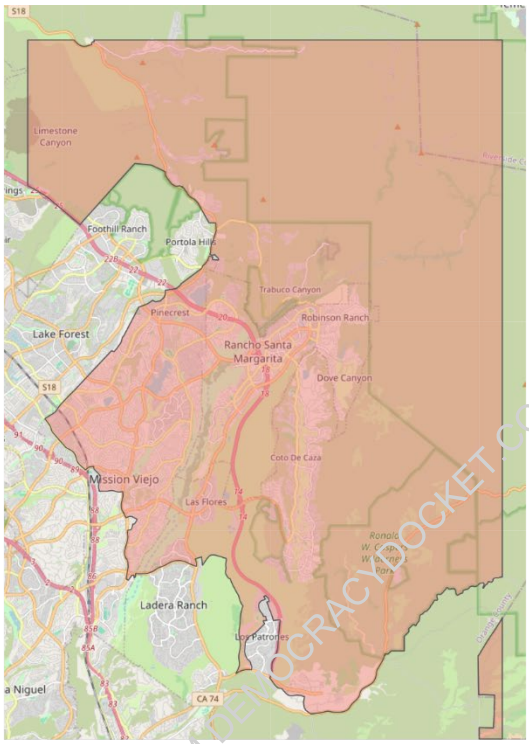

RETRIEVED FROM DEMOCRACYDOCKET.COM

25. In CA-47, the area north of Santiago Creek is not functionally contiguous with the rest of the district. The road which could hypothetically connect it to the rest of the district leaves the district near Baker Canyon Rd.

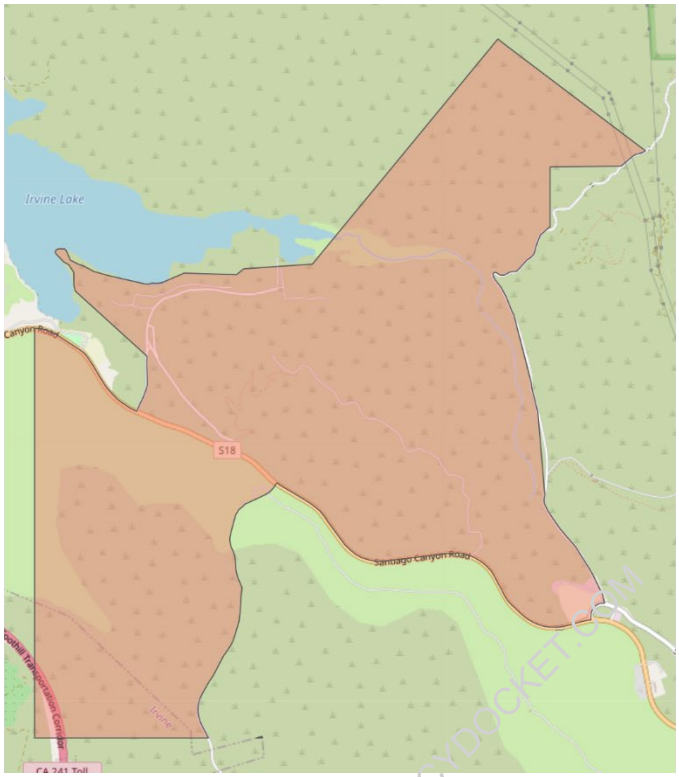

RETRIEVED FROM DEMOCRACYDOCKET.COM

26. Finally, I examined how the Legislature's Map disrupted various communities. For example:

a. The Commission's Map grouped the communities in Walnut, Diamond Bar, and Rowland Heights in a single District. The Proposed Map removes Walnut. Chino Hills remains in another separate district.

b. The Commission's Map groups communities like El Monte, Baldwin Park, Covina, West Covina, and La Puente in the same district. The Proposed Map splits them into two districts.

c. The Proposed Map divides the county seat of San Joaquin County, Stockton, into two districts. San Joaquin County is split into five separate districts.

d. The Commission's Map places Richmond, Pittsburgh, Bay Point, and Antioch in a single district. The Proposed Map splits Bay Point off. The Map also splits Oakley into two districts.

e. The Commission Map only splits two federal recognized Indian Reservations: Agua Caliente and Hopland Rancheria. The Proposed Map splits Agua

Caliente and an additional ten reservations: Campo, La Posta, Mesa Grande, Morongo, Rincon, Round Valley, San Manuel, San Pasqual, Santa Rosa, and Sycuan.

27. Based on my review of the Proposed Map and Commission Map, using quantitative and qualitative measures regularly employed by demographers and political scientists, I conclude that the Proposed Map reduces the contiguity of districts and separates communities of interest in comparison to the Commission Map. I also conclude that the Commission Map was drawn with partisan objectives in mind; in particular it was drawn to improve Democratic prospects in congressional elections in the state and to increase the share of seats that they would expect to win in an election.

I declare under penalty of perjury of the laws of the State of California that the foregoing is true and correct to the best of my knowledge.

Executed on August 25, 2025.

Sean P Trende

Sean P. Trende

RETRIEVED FROM DEMOCRACYDOCKET.COM

EXHIBIT 1

RETRIEVED FROM DEMOCRACYDOCKET.COM

SEAN P. TRENDE
1146 Elderberry Loop
Delaware, OH 43015
strende@realclearpolitics.com

EDUCATION

Ph.D., The Ohio State University, Political Science, 2023. Dissertation titled *Application of Spatial Analysis to Contemporary Problems in Political Science*, September 2023.

M.A.S. (Master of Applied Statistics), The Ohio State University, 2019.

J.D., Duke University School of Law, *cum laude*, 2001; Duke Law Journal, Research Editor.

M.A., Duke University, *cum laude*, Political Science, 2001. Thesis titled *The Making of an Ideological Court: Application of Non-parametric Scaling Techniques to Explain Supreme Court Voting Patterns from 1900-1941*, June 2001.

B.A., Yale University, with distinction, History and Political Science, 1995.

RETRIEVED FROM DEMOCRACYDOCKET.COM

PROFESSIONAL EXPERIENCE

Law Clerk, Hon. Deanell R. Tacha, U.S. Court of Appeals for the Tenth Circuit, 2001-02.

Associate, Kirkland & Ellis, LLP, Washington, DC, 2002-05.

Associate, Hunton & Williams, LLP, Richmond, Virginia, 2005-09.

Associate, David, Kamp & Frank, P.C., Newport News, Virginia, 2009-10.

Senior Elections Analyst, RealClearPolitics, 2010-present.

Columnist, Center for Politics Crystal Ball, 2014-17.

Visiting Scholar, American Enterprise Institute, 2018-present.

BOOKS AND BOOK CHAPTERS

Larry J. Sabato, ed., *The Red Ripple*, Ch. 15 (2023).

Larry J. Sabato, ed., *A Return to Normalcy?: The 2020 Election that (Almost) Broke America* Ch. 13 (2021).

Larry J. Sabato, ed., *The Blue Wave*, Ch. 14 (2019).

Larry J. Sabato, ed., *Trumped: The 2016 Election that Broke all the Rules* (2017).

Larry J. Sabato, ed., *The Surge:2014's Big GOP Win and What It Means for the Next Presidential Election*, Ch. 12 (2015).

Larry J. Sabato, ed., *Barack Obama and the New America*, Ch. 12 (2013).

Barone, Kraushaar, McCutcheon & Trende, *The Almanac of American Politics* 2014 (2013).

The Lost Majority: Why the Future of Government is up for Grabs – And Who Will Take It (2012).

RETRIEVED FROM DEMOCRACYDOCKET.COM

PREVIOUS EXPERT TESTIMONY AND/OR DEPOSITIONS

Dickson v. Rucho, No. 11-CVS-16896 (N.C. Super. Ct., Wake County) (racial gerrymandering).

Covington v. North Carolina, No. 1:15-CV-00399 (M.D.N.C.) (racial gerrymandering).

NAACP v. McCrory, No. 1:13CV658 (M.D.N.C.) (early voting).

NAACP v. Husted, No. 2:14-cv-404 (S.D. Ohio) (early voting).

Ohio Democratic Party v. Husted, Case 15-cv-01802 (S.D. Ohio) (early voting).

Lee v. Virginia Bd. of Elections, No. 3:15-cv-357 (E.D. Va.) (early voting).

Feldman v. Arizona, No. CV-16-1065-PHX-DLR (D. Ariz.) (absentee voting).

A. Philip Randolph Institute v. Smith, No. 1:18-cv-00357-TSB (S.D. Ohio) (political gerrymandering).

Whitford v. Nichol, No. 15-cv-421-bbc (W.D. Wisc.) (political gerrymandering).

Common Cause v. Rucho, No. 1:16-CV-1026-WO-JEP (M.D.N.C.) (political gerrymandering).

Mecinas v. Hobbs, No. CV-19-05547-PHX-DJH (D. Ariz.) (ballot order effect).

Fair Fight Action v. Raffensperger, No. 1:18-cv-05391-SCJ (N.D. Ga.) (statistical analysis).

Pascua Yaqui Tribe v. Rodriguez, No. 4:20-CV-00432-TUC-JAS (D. Ariz.) (early voting).

Ohio Organizing Collaborative, et al v. Ohio Redistricting Commission, et al, No. 2021-1210 (Ohio) (political gerrymandering).

NCLCV v. Hall, No. 21-CVS-15426 (N.C. Sup. Ct.) (political gerrymandering).

Szeliga v. Lamone, Case No. C-02-CV-21-001816 (Md. Cir. Ct.) (political gerrymandering).

In the Matter of 2022 Legislative Districting of the State , Misc. No. 25 (Md. Ct. App.) (political gerrymandering).

Montana Democratic Party v. Jacobsen, DV-56-2021-451 (Mont. Dist. Ct.) (early voting; ballot collection).

Carter v. Chapman, No. 464 M.D. 2021 (Pa.) (map drawing; amicus).

NAACP v. McMaster, No. 3:21-cv-03302 (D.S.C.) (racial gerrymandering).

Alexander v. NAACP, Case No. 3:21-cv-03302-MBS-TJH-RMG (D.S.C.) (racial gerrymandering).

Graham v. Adams, No. 22-CI-00047 (Ky. Cir. Ct.) (political gerrymandering).

RETRIEVED FROM DEMOCRACYDOCKET.COM

Harkenrider v. Hochul, No. E2022-0116CV (N.Y. Sup. Ct.) (political gerrymandering).

LULAC v. Abbott, Case No. 3:21-cv-00259 (W.D. Tex.) (racial/political gerrymandering/VRA).

Moore et al., v. Lee, et al., (Tenn. 20th Dist.) (state constitutional compliance).

Milligan v. Allen, Case No. 2:21-cv-01530-AMM (N.D. Ala.) (VRA).

Nairne v. Ardoin, NO. 22-178-SDD-SDJ (M.D. La.) (VRA).

Robinson v. Ardoin, NO. 22-211-SDD-SDJ (M.D. La.) (VRA).

Republican Party v. Oliver, No. D-506-CV-2022-00041 (N.M. Cir. Ct. (Lea County)) (political gerrymandering).

Palmer v. Hobbs, Case No. 3:22-CV-5035-RSL (W.D. Wash) (VRA; remedial phase only).

Clarke v. Evers, No. 2023AP001399-OA (Wisc.) (Political gerrymandering; remedial phase only).

Stone v. Allen, No. 2:21-cv-1531-AMM (N.D. Ala.) (VRA).

Milligan v. Allen, No. 2:21-cv-01530-AMM (S.D. Ala.) (VRA).

Agee et al. v. Benson, et al., (W.D. Mich.) (racial gerrymandering/VRA).

Faatz, et al. v. Ashcroft, et al., (Cir. Ct. Mo.) (state constitutional compliance).

Coca, et al. v. City of Dodge City, et al., Case No. 6:22-cv-01274-EFM-RES (D. Kan.) (VRA).

Pierce v. NC State Board of Elections, Case No. 4:23-cv-193 (E.D.N.C.) (VRA).

Williams v. Hall, Civil Action No. 23 CV 1057 (M.D.N.C.) (VRA, Racial Gerrymandering).

RETRIEVED FROM DEMOCRACYDOCKET.COM

Hodges v. Passidomo, Case No. 8:24-cv-879-CEH-TPB-ALB (M.D. Fla.) (Racial Gerrymandering).

Cubanos Pa'Lante v. Florida House of Representatives, Case No. 24-cv-21983-JB (S.D. Fla.) (Racial Gerrymandering).

Coads v. Nassau County, Index No. 611872/2023 (N.Y. Sup. Ct., Nassau County) (political gerrymandering, racial gerrymandering, NYVRA).

Harris v. DeSoto County, Civil No. 3:24-CV-00289-GHD-RP (N.D. Miss.) (VRA).

COURT APPOINTMENTS

Appointed as Voting Rights Act expert by Arizona Independent Redistricting Commission (2020)

Appointed Special Master by the Supreme Court of Virginia to redraw maps for the Virginia House of Delegates, the Senate of Virginia, and for Virginia's delegation to the United States Congress for the 2022 election cycle.

Appointed redistricting expert by the Supreme Court of Belize in Smith v. Perrera, No. 55 of 2019 (one-person-one-vote).

RETRIEVED FROM DEMOCRACYDOCKET.COM

INTERNATIONAL PRESENTATIONS AND EXPERIENCE

Panel Discussion, European External Action Service, Brussels, Belgium, Likely Outcomes of 2012 American Elections.

Selected by U.S. Embassies in Sweden, Spain, and Italy to discuss 2016 and 2018 elections to think tanks and universities in area (declined Italy due to teaching responsibilities).

Selected by EEAS to discuss 2018 elections in private session with European Ambassadors.

TEACHING

Introduction to the Policy Process, Spring 2025.

American Democracy and Mass Media, Ohio Wesleyan University, Spring 2018.

Introduction to American Politics, The Ohio State University, Autumns 2018, 2019, 2020, Spring 2018.

Political Participation and Voting Behavior, Springs 2020, 2021, 2022, 2023.

Survey Methodology, Fall 2022, Spring 2024.

PUBLICATIONS

James G. Gimpel, Andrew Reeves, & Sean Trende, "Reconsidering Bellwether Locations in U.S. Presidential Elections," Pres. Stud. Q. (2022) (forthcoming, available online at http://doi.org/10.1111/psq.12793).

REAL CLEAR POLITICS COLUMNS

Full archives available at `http://www.realclearpolitics.com/authors/sean_trende/`

RETRIEVED FROM DEMOCRACYDOCKET.COM

Docusign Envelope ID: DF0B3E37-760E-4B36-85AE-02F39A0BF3FC

DECLARATION OF ANDREW PANDOL

I, Andrew Pandol, declare:

1. I am one of the Petitioners in the above-captioned matter.

2. I am a resident of the State of California and am duly registered to vote in California's elections.

3. If I were presented with a ballot measure that asked me to vote on whether the U.S. Congress should pass a constitutional amendment requiring that all congressional districts be drawn by an independent commission, I would vote "yes" on that ballot measure.

4. If I were presented with a ballot measure that asked me to vote on whether California should be allowed to draw its state congressional districts in one of the most partisan ways imaginable, I would vote "no" on that ballot measure.

I declare under penalty of perjury of the laws of the State of California that the foregoing is true and correct.

Executed on August 24, 2025.

Andrew Pandol

Andrew Pandol

RETRIEVED FROM DEMOCRACYDOCKET.COM

Docusign Envelope ID: 7B6CBE0D-5AD7-4A62-9D9C-F1546511CA98

DECLARATION OF TONY STRICKLAND

I, Tony Strickland, declare:

1. I am one of the Petitioners in the above-captioned matter.

2. I am a resident of the State of California and am duly registered to vote in California's elections.

3. If I were presented with a ballot measure that asked me to vote on whether the U.S. Congress should pass a constitutional amendment requiring that all congressional districts be drawn by an independent commission, I would vote "yes" on that ballot measure.

4. If I were presented with a ballot measure that asked me to vote on whether California should be allowed to draw its state congressional districts in one of the most partisan ways imaginable, I would vote "no" on that ballot measure.

I declare under penalty of perjury of the laws of the State of California that the foregoing is true and correct.

Executed on August 24, 2025.

Tony Strickland

Tony Strickland

RETRIEVED FROM DEMOCRACYDOCKET.COM

Docusign Envelope ID: DF0B3E37-760E-4B36-85AE-02F39A0BF3FC

VERIFICATION OF ERIC CHING

I, Eric Ching, declare:

1. I am one of the Petitioners in the above-captioned matter.

2. I have read this Emergency Petition for Writ of Mandate or Other Extraordinary or Immediate Relief (the "Writ Petition").

3. I have personal knowledge of the facts stated in the Writ Petition and, if I were called to testify, would and could competently and accurately testify as to the same.

I declare under penalty of perjury of the laws of the State of California that the foregoing is true and correct.

Executed on August 24, 2025.

_____

Eric Ching

RETRIEVED FROM DEMOCRACYDOCKET.COM

Docusign Envelope ID: DF0B3E37-760E-4B36-85AE-02F39A0BF3FC

VERIFICATION OF ROGER HOLLAND

I, Roger Holland, declare:

1. I am one of the Petitioners in the above-captioned matter.

2. I have read this Emergency Petition for Writ of Mandate or Other Extraordinary or Immediate Relief (the "Writ Petition").

3. I have personal knowledge of the facts stated in the Writ Petition and, if I were called to testify, would and could competently and accurately testify as to the same.

I declare under penalty of perjury of the laws of the State of California that the foregoing is true and correct.

Executed on August 24, 2025.

Roger Holland

Roger Holland

RETRIEVED FROM DEMOCRACYDOCKET.COM

Docusign Envelope ID: DF0B3E37-760E-4B36-85AE-02F39A0BF3FC

VERIFICATION OF KATHRYN SANCHEZ

I, Kathryn Sanchez, declare:

1. I am one of the Petitioners in the above-captioned matter.

2. I have read this Emergency Petition for Writ of Mandate or Other Extraordinary or Immediate Relief (the "Writ Petition").

3. I have personal knowledge of the facts stated in the Writ Petition and, if I were called to testify, would and could competently and accurately testify as to the same.

I declare under penalty of perjury of the laws of the State of California that the foregoing is true and correct.

Executed on August 24, 2025.

Kathryn Sanchez

RETRIEVED FROM DEMOCRACYDOCKET.COM

Docusign Envelope ID: DF0B3E37-760E-4B36-85AE-02F39A0BF3FC

VERIFICATION OF TONY STRICKLAND

I, Tony Strickland, declare:

1. I am one of the Petitioners in the above-captioned matter.

2. I have read this Emergency Petition for Writ of Mandate or Other Extraordinary or Immediate Relief (the "Writ Petition").

3. I have personal knowledge of the facts stated in the Writ Petition and, if I were called to testify, would and could competently and accurately testify as to the same.

I declare under penalty of perjury of the laws of the State of California that the foregoing is true and correct.

Executed on August 24, 2025.

Tony Strickland

Tony Strickland

RETRIEVED FROM DEMOCRACYDOCKET.COM

Docusign Envelope ID: DF0B3E37-760E-4B36-85AE-02F39A0BF3FC

VERIFICATION OF TRI TA

I, Tri Ta, declare:

1. I am one of the Petitioners in the above-captioned matter.

2. I have read this Emergency Petition for Writ of Mandate or Other Extraordinary or Immediate Relief (the "Writ Petition").

3. I have personal knowledge of the facts stated in the Writ Petition and, if I were called to testify, would and could competently and accurately testify as to the same.

I declare under penalty of perjury of the laws of the State of California that the foregoing is true and correct.

Executed on August 24, 2025.

Tri Ta

RETRIEVED FROM DEMOCRACYDOCKET.COM

Docusign Envelope ID: DF0B3E37-760E-4B36-85AE-02F39A0BF3FC

VERIFICATION OF SUZETTE VALLADARES

I, Suzette Valladares, declare:

1. I am one of the Petitioners in the above-captioned matter.

2. I have read this Emergency Petition for Writ of Mandate or Other Extraordinary or Immediate Relief (the "Writ Petition").

3. I have personal knowledge of the facts stated in the Writ Petition and, if I were called to testify, would and could competently and accurately testify as to the same.

I declare under penalty of perjury of the laws of the State of California that the foregoing is true and correct.

Executed on August 24, 2025.

Suzette Valladares

RETRIEVED FROM DEMOCRACYDOCKET.COM

Docusign Envelope ID: DF0B3E37-760E-4B36-85AE-02F39A0BF3FC

VERIFICATION OF MIKE WARD

I, Mike Ward, declare:

1. I am one of the Petitioners in the above-captioned matter.

2. I have read this Emergency Petition for Writ of Mandate or Other Extraordinary or Immediate Relief (the "Writ Petition").

3. I have personal knowledge of the facts stated in the Writ Petition and, if I were called to testify, would and could competently and accurately testify as to the same.

I declare under penalty of perjury of the laws of the State of California that the foregoing is true and correct.

Executed on August 24, 2025.

MIKE WARD

Mike Ward

RETRIEVED FROM DEMOCRACYDOCKET.COM

Docusign Envelope ID: DF0B3E37-760E-4B36-85AE-02F39A0BF3FC

VERIFICATION OF ANDREW PANDOL

I, Andrew Pandol, declare:

1. I am one of the Petitioners in the above-captioned matter.

2. I have read this Emergency Petition for Writ of Mandate or Other Extraordinary or Immediate Relief (the "Writ Petition").

3. I have personal knowledge of the facts stated in the Writ Petition and, if I were called to testify, would and could competently and accurately testify as to the same.

I declare under penalty of perjury of the laws of the State of California that the foregoing is true and correct.

Executed on August 24, 2025.

Andrew Pandol

Andrew Pandol

RETRIEVED FROM DEMOCRACYDOCKET.COM