

COMMONWEALTH OF KENTUCKY
FRANKLIN CIRCUIT COURT
DIVISION ____
CASE NO. 22-CI-_____

FILED ELECTRONICALLY

DERRICK GRAHAM, JILL ROBINSON, MARY LYNN
COLLINS, KATIMA SMITH-WILLIS, JOSEPH SMITH, and
THE KENTUCKY DEMOCRATIC PARTY

PLAINTIFFS

v.

MICHAEL ADAMS, in his official capacity as Secretary of State
of the Commonwealth of Kentucky

DEFENDANTS

SERVE:
Daniel Cameron
Attorney General
700 Capitol Avenue, Suite 118
Frankfort, KY 40601-3449

and

KENTUCKY STATE BOARD OF ELECTIONS

SERVE:
Daniel Cameron
Attorney General
700 Capitol Avenue, Suite 118
Frankfort, KY 40601-3449

COMPLAINT FOR DECLARATORY AND INJUNCTIVE RELIEF

Plaintiffs Derrick Graham, Jill Robinson, Mary Lynn Collins, Katima Smith-Willis, Joseph Smith, and The Kentucky Democratic Party (collectively, "Plaintiffs"), for their Complaint for Declaratory and Injunctive Relief, state and allege as follows:

INTRODUCTION

1. This case challenges two aspects of the new maps enacted by the Kentucky General Assembly to govern the upcoming elections for members of the Kentucky and United States Houses of Representatives. *First*, it challenges the extreme partisan gerrymandering of the maps, which violates Sections 1, 2, 3, and 6 of the Kentucky Constitution by arbitrarily denying the citizens of the Commonwealth the rights to a free and equal election, free expression, and free association. *Second*, it challenges the mapmakers' violations of Section 33 of the Kentucky Constitution by excessively and unnecessarily splitting counties into multiple districts without a legitimate purpose, and impermissibly attaching portions of split counties to others more times than is necessary to achieve districts of roughly equal size. As explained below, the maps' excessive partisan gerrymandering and county splitting violate numerous provisions of Kentucky's Constitution.

2. **Partisan Gerrymandering**. The U.S. Supreme Court has repeatedly recognized that partisan gerrymandering is an "unjust" practice "'incompatible with democratic principles.'" *Rucho v. Common Cause*, 139 S. Ct. 2484, 2506 (2019) (quoting *Arizona State Legislature v. Arizona Indep. Redistricting Comm'n*, 576 U.S. 787, 791 (2015)).

3. In a partisan gerrymander, the party in control of the legislature uses the power to draw state and congressional districts in a manner that entrenches their own power and prevents the minority party from electing candidates of its choice. Using advanced computer technology and reams of voter data, these legislators can pick their voters and ensure their own re-election at the expense of their political rivals and the health of the democracy.

4. In recent years, state courts have stepped forward to safeguard the rights of the people to choose their representatives, rather than the other way around. These courts have relied on state constitutional provisions that guarantee the right to a free and fair election, or otherwise

prevent states from excessively favoring one party over another in drawing maps. *See, e.g., League of Women Voters of Ohio v. Ohio Redistricting Comm'n*, __ N.E.3d __, 2022 WL 110261 (Oh. Jan. 12, 2022); *League of Women Voters v. Commonwealth*, 178 A.3d 737 (Pa. 2018); *Common Cause v. Lewis*, No. 18 CVS 014001, 2019 WL 4569584 (N.C. Super. Sep. 03, 2019).

5. Kentucky, like Ohio, Pennsylvania, and North Carolina, has a constitution that guarantees its citizens the right to be free from extreme partisan gerrymandering. As explained below, that right is protected by many provisions in Kentucky's Constitution. But it can be most clearly seen in the Constitution's Bill of Rights, which guarantees that "[a]ll elections shall be free and equal." *See* Ky. Const. § 6. As the Kentucky Supreme Court has explained, that provision was designed to ensure that Kentucky's elections "obtain a full, fair, and free expression of the popular will upon the matter, whatever it may be." *Wallbrecht v. Ingram*, 175 S.W. 1022, 1026 (Ky. 1915).

6. Partisan gerrymandering also violates Kentuckians' right to equal protection, guaranteed by Sections 1, 2, and 3 of the Kentucky Constitution, which requires that every Kentuckian's vote carries the same voting power. *See Legislative Research Comm'n v. Fischer*, 366 S.W.3d 905, 910 (Ky. 2012); *Asher v. Arnett*, 280 Ky. 347, 132 S.W.2d 772, 776 (1939). Partisan gerrymandering violates this principle because, by seeking to diminish the electoral power of supporters of a disfavored party, it treats individuals who support candidates of one political party less favorably than individuals who support candidates of another party. *See Common Cause*, 2019 WL 4569584, at *113.

7. Likewise, partisan gerrymandering violates Democratic (and other) voters' rights to free expression and association under the Kentucky Constitution. It makes their protected speech—voting—less effective, even though it does not prevent them from voting altogether. *See Common Cause*, 2019 WL 4569584, at *121. It also makes it more difficult for Democrats (and

independents) to petition their representatives for relief under Section 1 of the Kentucky Constitution because representatives elected from these gerrymandered districts will inevitably care more about their party's interests—to be tested in the next primary—than those of the voters they are assigned by these maps to represent.

8. Furthermore, these partisan gerrymanders represent unconstitutional retaliation for protected political activity in the voting booth. The maps were drawn to punish and diminish Democratic voters' influence by using their past voting patterns to select Democratic-leaning precincts and specifically pair them with other areas that would more than cancel out their voting power. This intentional, data-driven targeting of Democratic voters can only be seen for what it is: disfavored treatment in response to past voting activity.

9. The gerrymandered districts also will cause unique harm to Plaintiff Kentucky Democratic Party, whose fundraising activities and expenditures, as well as those of its members, will be radically altered by this plan. The Party will be required to raise far more money than under a fair map, and spend it in far more places, to be competitive in future political races.

10. The Congressional map also improperly removes Franklin County from the 6th District and adds it to the 1st District for the sole purpose of accomplishing two nakedly partisan objectives: reducing the chances that elections for the 6th District will be competitive and allowing Rep. Jamie Comer, who currently resides in Frankfort but represents the 1st District, to now reside within his district. The resulting district is anything but “compact,” as required by traditional redistricting principles.

11. **Excessive County Splitting.** This case also concerns the General Assembly's obligation to respect “county integrity,” a principal of “at least equal importance” to population

equality under Section 33 of the Kentucky Constitution. *Fischer v. State Bd. of Elections*, 879 S.W.2d 475, 477 (Ky. 1994) (“*Fischer IP*”).

12. While the legislature is required to split some of Kentucky’s 120 counties to draw 100 House districts of nearly equal population, country integrity principles forbid it from aggressively carving up the resulting multi-district counties for partisan gain and attaching portions of those counties to neighboring ones to form new districts.

13. Indeed, Section 33 expressly forbids this practice: “No part of a county shall be added to another county to make a district . . .” Ky. Const. § 33. This constitutional command will only give way where it is necessary to satisfy the U.S. Constitution’s one-person-one-vote requirements; in all other circumstances, Section 33 expressly requires mapmakers to avoid pairing portions of one Kentucky county with another to form a legislative district.

14. Yet, that is precisely what the legislature has done again and again—for purely partisan ends. Forty-five separate times, the Kentucky House of Representatives map takes a portion of one county and attaches it to another to form a district.¹

15. In total, that map splits counties twenty times more than is required to achieve population equality (as demonstrated by the alternative map Democratic Representatives proposed (HB 191)). And it does so solely for the purpose of increasing the size of the Republican super-majority, entrenching it in perpetuity, and stifling any effective dissent.

16. **Relief Sought.** This action seeks a declaration that House Bill 2 (“HB 2”) and Senate Bill 3 (“SB 3”), enacted by the Kentucky General Assembly over Kentucky Governor Andy

¹ The relevant districts are Nos. 1, 2, 3, 5, 6, 8, 10, 14, 16, 18, 19, 22, 26, 27, 33, 37, 39, 45, 48, 52, 55, 56, 61, 63, 69, 71, 73, 78, 80, 82, 83, 85, 86, 87, 88, 89, 90, 91, 92, 94, 95, 96, 97, 98, and 100.

Beshear's veto, violate Sections 1, 2, 3, 6, and 33 of the Kentucky Constitution and are therefore invalid.

17. This relief is necessary and appropriate because the Kentucky House of Representatives districts created by HB 2 and the United States Congressional districts created by SB 3 constitute excessive partisan gerrymandering designed to increase and entrench Republican control of the General Assembly and Kentucky's Congressional delegation. Any elections held pursuant to the districts created by HB 2 and SB 3 would deprive the citizens of this Commonwealth of their right to a free and equal election; would violate Democratic voters' rights to equal protection; would prohibit those voters (and their party) from speaking and associating freely; and would unconstitutionally retaliate against them for protected political activity.

18. The case also seeks a declaration that HB 2 violates Section 33 of the Kentucky Constitution because it unnecessarily splits several of Kentucky's most populous counties into more districts than are necessary to comply with population equality requirements, and improperly combines portions of counties with others to form districts. The sole purpose of these excess splits was to dilute the influence of Democratic voters in those counties.

19. Plaintiffs seek immediate injunctive relief to prevent the conduct of the May 2022 primary election based on the House districts created by HB 2 and Congressional districts created by SB 3, including any additional relief necessary to make such relief meaningful, such as the extension of filing deadlines for candidates seeking election in those districts.

PARTIES

20. Plaintiff Derrick Graham is a resident of Franklin County, a member of the Kentucky Democratic Party, a member of the Kentucky House of Representatives representing District 57, and the current Democratic Minority Caucus Chair. Plaintiff Graham lives within

Kentucky House District 57 and Kentucky's 1st Congressional District under the maps enacted by HB 2 and SB 3.

21. Plaintiff Jill Robinson is a Kentucky citizen, taxpayer, qualified voter and resident of Franklin County. She has supported Democratic candidates for the Kentucky and the United States House of Representatives in the past and anticipates supporting such candidates in the future. Plaintiff Robinson lives within Kentucky House District 57 and Kentucky's 1st Congressional District under the maps enacted by HB 2 and SB 3. Plaintiff Robinson's interest in translating her vote into representation under fair and constitutional maps has been prejudiced by the legislative maps presented by HB 2 and SB 3. SB 3 in particular deprives Plaintiff Robinson of a meaningful opportunity to petition her Congressional Representative by attaching Franklin County onto Kentucky's 1st Congressional District, which extends to the far western edge of the Commonwealth.

22. Plaintiff Mary Lynn Collins is a Kentucky citizen, taxpayer, qualified voter and resident of Franklin County. She has supported Democratic candidates for the Kentucky and the United States House of Representatives in the past and anticipates supporting such candidates in the future. Plaintiff Collins lives within Kentucky House District 57 and Kentucky's 1st Congressional District under the maps enacted by HB 2 and SB 3. Plaintiff Collins' interest in translating her vote into representation under fair and constitutional maps has been prejudiced by the legislative maps presented by HB 2 and SB 3. SB 3 in particular deprives Plaintiff Collins of a meaningful opportunity to petition her Congressional Representative by attaching Franklin County to Kentucky's 1st Congressional District, which extends to the far western edge of the Commonwealth.

23. Plaintiff Katima Smith-Willis is a Kentucky citizen, taxpayer, qualified voter and resident of Franklin County. She does not consider herself interested in partisan politics but wants the Kentucky House of Representatives to be populated with elected leaders who pursue common sense solutions that benefit all Kentuckians. Plaintiff Smith-Willis lives within Kentucky House District 57 and Kentucky's 1st Congressional District under the maps enacted by HB 2 and SB 3. Plaintiff Smith-Willis's interest translating her vote into representation under a fair and constitutional map has been prejudiced by the legislative maps presented by HB 2 and SB 3. SB 3 in particular deprives Plaintiff Smith-Willis of a meaningful opportunity to petition her Congressional Representative by attaching Franklin County to Kentucky's 1st Congressional District, which extends to the far western edge of the Commonwealth.

24. Joseph Smith is a Kentucky citizen, taxpayer, qualified voter and resident of Franklin County. He has supported Democratic candidates for the Kentucky and the United States House of Representatives in the past and anticipates supporting such candidates in the future. Plaintiff Smith lives within Kentucky House District 57 and Kentucky's 1st Congressional District under the maps enacted by HB 2 and SB 3. Plaintiff Smith's interest translating his vote into representation under a fair and constitutional map have been prejudiced by the legislative maps presented by HB 2 and SB 3. SB 3 in particular deprives Plaintiff Smith of a meaningful opportunity to petition his Congressional Representative by attaching Franklin County to Kentucky's 1st Congressional District, which extends to the far western edge of the Commonwealth.

25. Plaintiff The Kentucky Democratic Party ("KDP") is an association of Democratic voters and politicians seeking to help Democrats win elections in Kentucky, including for the Kentucky House of Representatives. KDP has associational standing to bring the claims herein

because its members would have standing to sue in their own right and the interests sought to be protected through this litigation are germane to the purpose of the KDP. Plaintiff KDP has its headquarters in Franklin County.

26. Defendant Michael Adams is the Secretary of State of Kentucky, and in that role serves as the state's chief election official and an *ex officio*, nonvoting member of the Kentucky State Board of Elections. KRS 117.015(2)(a). Pursuant to KRS 5.005(2), the Secretary of State shall be named as a defendant in any action challenging the constitutionality of any legislative district created by that chapter. He is sued in his official capacity.

27. Defendant Kentucky State Board of Elections ("State Board of Elections") is a state agency vested with the authority to administer elections in the Commonwealth of Kentucky. *See* KRS 117.015(1). The State Board of Elections has offices located at 140 Walnut Street, Frankfort, Kentucky 40601.

28. Pursuant to KRS 418.075 and CR 24.03, a copy of this Complaint is being served upon the Kentucky Attorney General.

JURISDICTION AND VENUE

29. This Court has jurisdiction over this action pursuant to Section 112(5) of the Kentucky Constitution, KRS 23A.010, and KRS 418.040.

30. Venue is proper in this Court pursuant to KRS 5.005(1) and KRS 452.480.

31. Pursuant to KRS 418.705(1), notice of this action challenging the constitutionality of enactments of the General Assembly is being provided to the Attorney General by serving copies of the Complaint upon him.

APPLICABLE LAW

32. Section 1 of the Kentucky Constitution provides, in relevant part:

All men are, by nature, free and equal, and have certain inherent and inalienable rights, among which may be reckoned:

First: The right of enjoying and defending their lives and liberties . . .

Third: The right of seeking and pursuing their safety and happiness . . .

Fourth: The right of freely communicating their thoughts and opinions . . .

Sixth: The right of assembling together in a peaceable manner for their common good, and of applying to those invested with the power of government for redress of grievances or other proper purposes, by petition, address or remonstrance. . .

33. Section 2 of the Kentucky Constitution provides: “Absolute and arbitrary power over the lives, liberty and property of freemen exists nowhere in a republic, not even in the largest majority.”

34. Section 3 of the Kentucky Constitution provides, in relevant part: “All men, when they form a social compact, are equal; and no grant of exclusive, separate public emoluments or privileges shall be made to any man or set of men, except in consideration of public services . . .”

35. Section 6 of the Kentucky Constitution provides: “All elections shall be free and equal.”

36. Section 33 of the Kentucky Constitution provides:

The first General Assembly after the adoption of this Constitution shall divide the State into thirty-eight Senatorial Districts, and **one hundred Representative Districts, as nearly equal in population as may be without dividing any county, except where a county may include more than one district**, which districts shall constitute the Senatorial and Representative Districts for ten years. Not more than two counties shall be joined together to form a Representative District: Provided, in doing so the principle requiring every district to be as nearly equal in population as may be shall not be violated. At the expiration of that time, the General Assembly shall then, and every ten years thereafter, redistrict the State according to this rule, and for the purposes expressed in this section. If, in making said districts, inequality of population should be unavoidable, any advantage resulting therefrom shall be given to districts having the largest territory. **No part of a county shall be added**

to another county to make a district, and the counties forming a district shall be contiguous. (emphasis added)

FACTS

House Bill 2

37. The Kentucky General Assembly in its 2022 regular session passed HB 2, which Kentucky Governor Andy Beshear vetoed on January 19, 2022, calling it “an unconstitutional political gerrymander that prevents some communities from having their voices heard in Frankfort.” Veto Message, *available at* <https://apps.legislature.ky.gov/record/22rs/hb2/veto.pdf>. Governor Beshear observed that HB 2 “appears designed to deprive certain communities of representation.” *Id.* “In particular, it excessively splits counties, including Fayette, Boone, Hardin, and Campbell, and carves up other counties such as Jefferson and Warren for partisan reasons, contrary to the Kentucky Constitution.” *Id.* In addition, the Governor noted, demographic data released only after HB was passed shows that the “plan appears to dilute the voices of certain minority communities.” *Id.*

38. That same day, the Kentucky House Republican Caucus issued a statement from House Speaker David Osborne on its official Twitter feed making clear the legislature “will use our legislative authority to override this veto.” *See* @KYHouseGOP, <https://twitter.com/KYHouseGOP/status/1483933650739777542>.

39. The House and Senate are convening on Jan. 20, 2022, where they are expected to override the Governor’s vetoes of HB 2.

40. Once the veto is overridden, HB 2 will immediately become effective by virtue of its “emergency clause.” A copy of HB 2 is attached as Exhibit A.

41. Plaintiffs’ injury is therefore imminent—particularly in light of the upcoming filing deadline of January 25, 2022 for those seeking to run for office under the new maps.

42. The Republican supermajority in the House of Representatives drew up HB 2 behind closed doors without any input from their Democratic colleagues, the Governor, or the public. The first versions of HB 2 were not publicly released until December 30, 2021—just days before the start of the legislative session, with the New Year’s holiday weekend looming. The detailed precinct-level data describing the maps was not released until after the map’s final passage was assured. (The Senate maps and the Congressional redistricting plan were released even later, after the legislative session started.)

43. The public had no ability to meaningfully review or comment on the redistricting proposals, which were passed on party-line votes before the first week of the session was out.

44. For purposes of “one person, one vote” principles of equal protection in connection with legislative redistricting following the 2020 census, the “ideal” population of a Kentucky House of Representatives district is 45,058.

45. Redistricting requires a minimum of 23 counties to be divided or split, either because their populations are too large to contain a single House of Representatives district or because the geography and population of the counties requires an additional split to form districts that comply with Section 33. HB 2 splits 23 counties, which is constitutionally required by Section 33 as interpreted by the Kentucky Supreme Court. *See Legislative Research Com’n v. Fischer*, 366 S.W.3d 905, 911 (Ky. 2012).

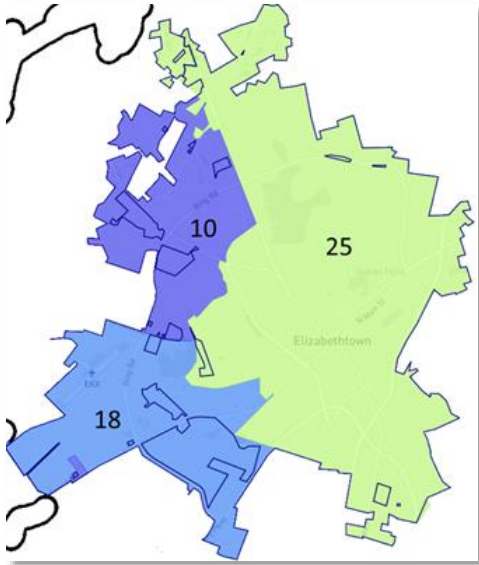
46. However, the 23 counties split by HB 2 are split far more times than is necessary to accommodate “one person, one vote” principles. These excessive splits were drawn solely to sub-divide counties in ways that favor Republican voters and candidates over Democratic ones.

47. For these same reasons, the maps also favor rural voters over urban ones, whose communities of interest have been “cracked” to pair pockets of urban voters with more rural districts guaranteed to drown out their votes.

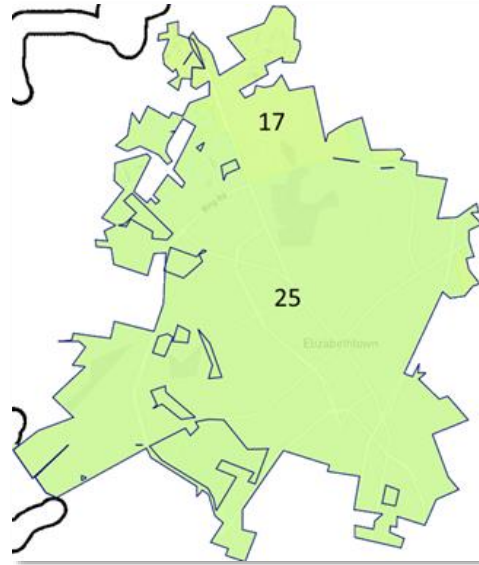
48. In its 2022 regular session, and before the passage of HB 2, the Kentucky General Assembly had before it an alternative bill (HB 191) that provided for redistricting of the Kentucky House of Representatives in a manner that avoided the violations of Kentucky’s Constitution described herein. HB 191 split 23 counties 60 times, compared to the 80 splits inflicted by HB 2. A copy of HB 191 is attached as Exhibit B.

49. The counties which are excessively split by HB 2 are Fayette (8 splits instead of 7 required), Boone (5 splits instead of 3 required), Hardin (4 splits instead of 2-3 required), Campbell (2 splits instead of 1 required), Madison (3 splits instead of 2 required), Bullitt (2 splits instead of 1 required), Christian (2 splits instead of 1 required), McCracken (3 splits instead of 1-2 required), Oldham (2 splits instead of 1 required), Pulaski (4 splits instead of 1 required), Laurel (5 splits instead of 1-3 required), Pike (3 splits instead of 1 required), and Jessamine (3 splits instead of 1 required). A range of required splits is provided for some counties because changes to the district splits in one county have a spillover effect into other counties.

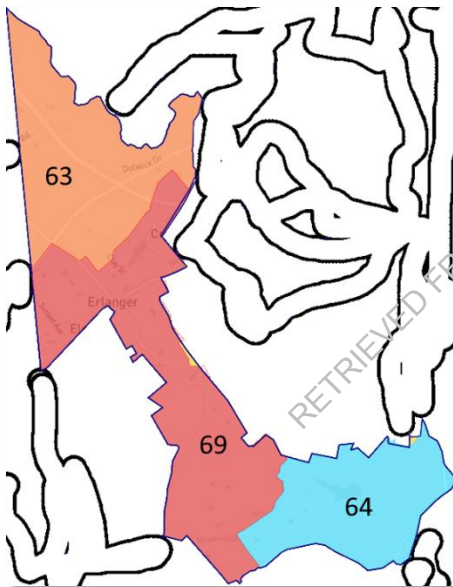
50. HB 2 unnecessarily splits population centers to combine voters living in cities with voters living in suburban or rural areas into one district. To be sure, population centers sometimes need to be split to accommodate population growth in cities. But a comparison to HB 191 establishes that some splits created by HB 2 are excessive and not required by population changes. These splits were made primarily to favor Republican voters and candidates over Democratic ones. For example:



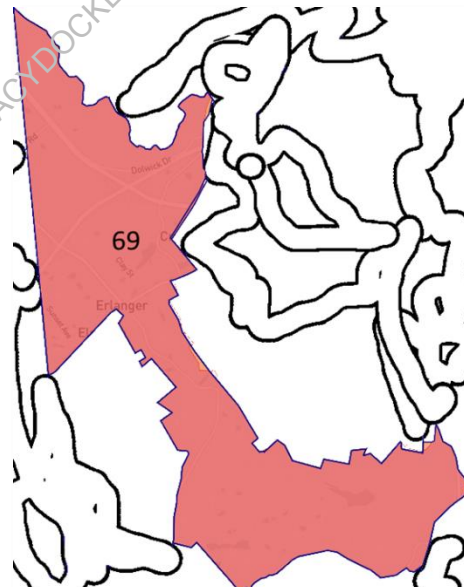
HB 2 Map for Elizabethtown



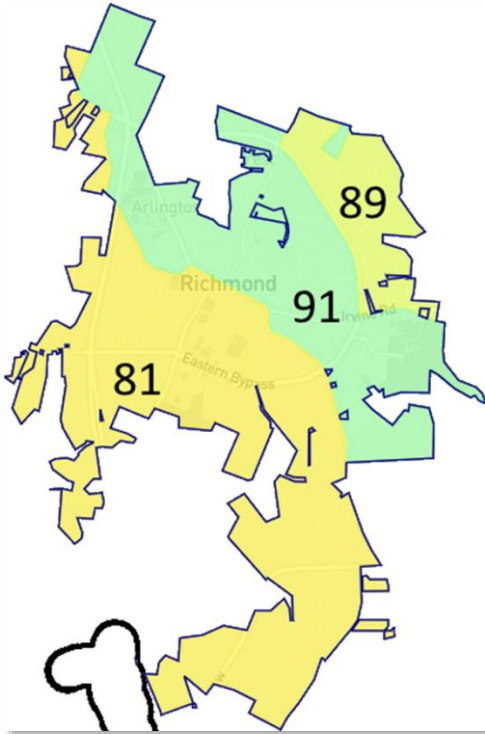
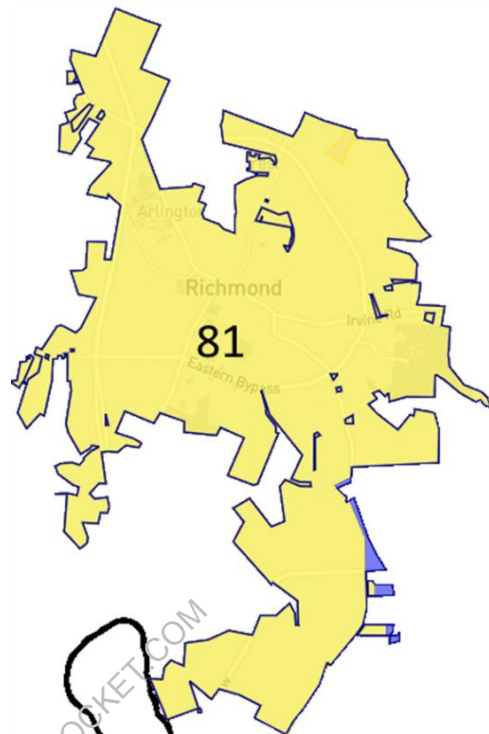
HB 191 Map for Elizabethtown



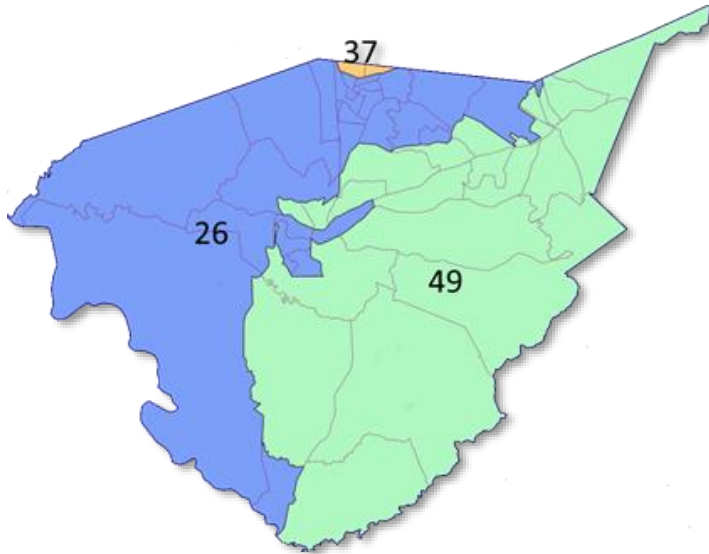
HB 2 Map for Erlanger



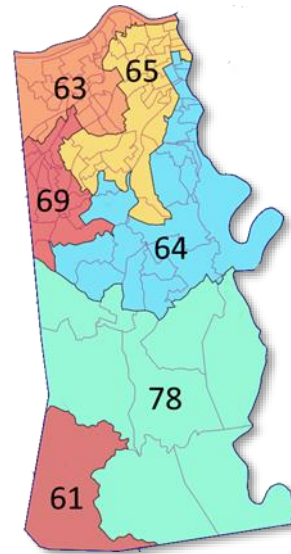
HB 191 Map for Erlanger

**HB 2 Map for Richmond****HB 191 Map for Richmond**

51. HB 2 also violates Section 33 (“No part of a county shall be added to another county to make a district . . .”) by creating districts that unnecessarily spill over county lines, encroaching into neighboring counties, sometimes to claim just 1-2 precincts. Indeed, forty five of the 100 districts HB 2 creates cross county lines in violation of the plain language of Section 33. Examples of this include:



HB 2 Map for Bullitt County



HB 2 Map for Kenton County

52. Once again, this was done primarily to favor Republican voters and candidates over Democratic ones.

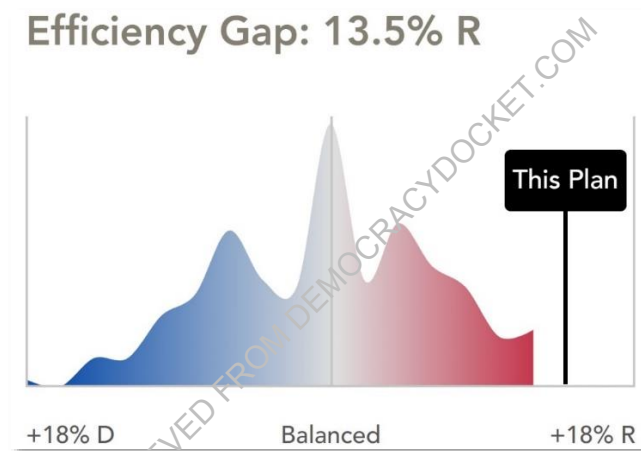
53. Other gerrymanders are apparent by evaluating the partisan voting history of the precincts, which makes clear that HB 2's goal was to dilute the influence of Democratic-leaning precincts in urban areas.

54. Partisan gerrymandering is typically carried out by cracking a party's supporters among many districts, in which their preferred candidates lose by relatively narrow margins; and/or by packing a party's backers in a few districts, in which their preferred candidates win by enormous margins. Both cracking and packing produce votes that are inefficient in the sense that they do not contribute to a candidate's election. In the case of cracking, all votes cast for the losing candidate are inefficient. In the case of packing, all votes cast for the winning candidate, above the 50% (plus one) threshold needed for victory, are inefficient or "wasted."

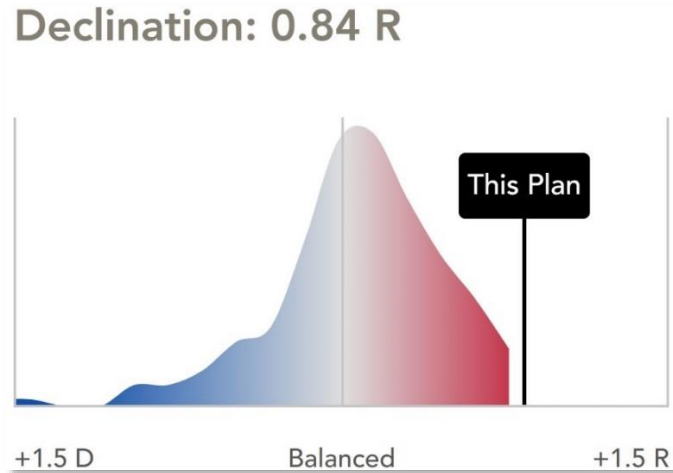
55. The degree of political gerrymandering in HB 2 can be measured by the "efficiency gap," which is calculated by taking one party's total wasted votes in an election, subtracting the

other party's total wasted votes, and dividing by the total number of votes cast. It captures in a single number the extent to which district lines crack and pack one party's voters more than the other party's voters. *See* N. Stephanopoulos & E. McGhee, *Partisan Gerrymandering and the Efficiency Gap* (October 1, 2014), 82 *University of Chicago Law Review*, 831 (2015), available at <https://ssrn.com/abstract=2457468>.

56. As shown below, the efficiency gap for the districts created by HB 2 is quite literally off the chart. Votes for Republican candidates are expected to be inefficient at a rate 13.5% lower than votes for Democratic candidates, favoring Republicans in >99% of predicted scenarios.



57. Equally extreme is the map's "declination," which measures the difference between mean Democratic vote share in Democratic districts and mean Republican vote share in Republican districts (each divided by the fraction of seats won by the respective party). This metric shows the relative lopsidedness of Democratic-won and Republican-won districts:

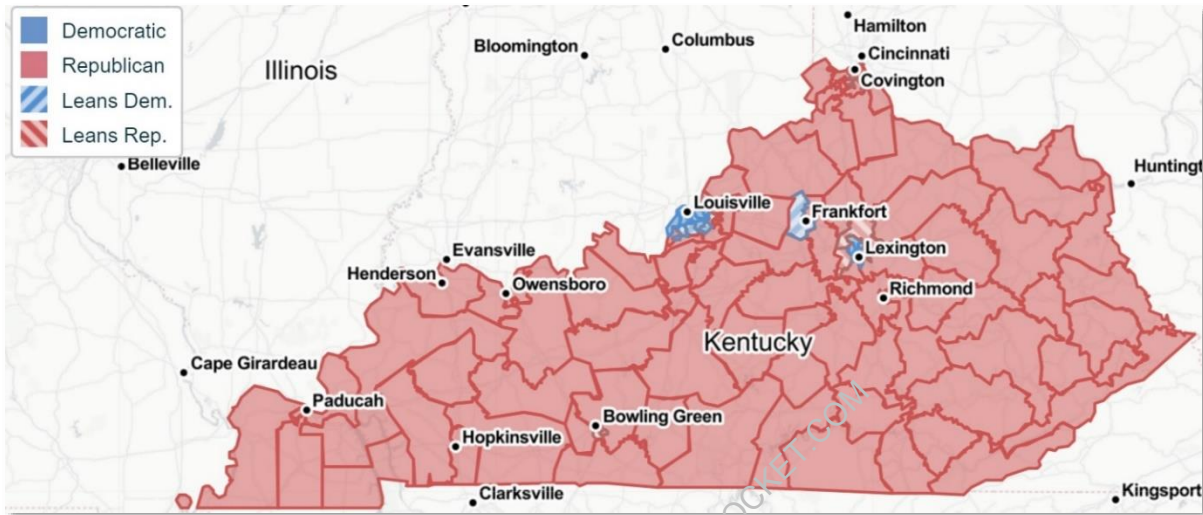


58. These efficiency and declination scores were calculated using the “PlanScore” website created by the Campaign Legal Center, a national nonprofit organization that fights for every American’s right to participate in the democratic process. PlanScore’s analysis of HB 2 can be viewed here: <https://planscore.campaignlegal.org/plan.html?20220105T004232.738098368Z>.

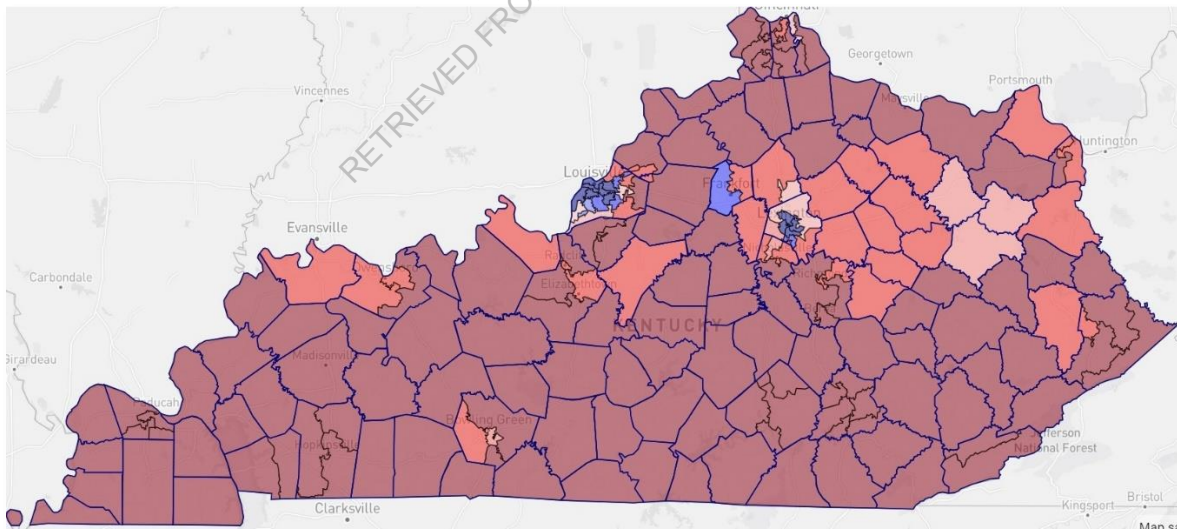
59. The PlanScore analysis rates the extent of HB 2’s partisan gerrymander as more extreme than 98% of the “Historical Plans” in its dataset, which includes enacted U.S. House, State House, and State Senate apportionment plans. *Id.*

60. Moreover, PlanScore also conducts a “sensitivity testing” analysis to show how the plan’s partisan bias would change under certain circumstances. That analysis for HB 2 shows that if Democratic candidates outperformed expectations by 1-4 points, it would actually increase the number of wasted Democratic votes and resulting “efficiency gap,” making this plan an even greater historical outlier. The effects of the gerrymander appear to be most severe if the Democratic candidates outperform expectations by 2 percentage points; in that event, the efficiency gap would climb to 14%. *Id.*

61. The Plan Score analysis also makes clear that, after HB 2, there may well be no Democratic representatives in the Kentucky House of Representatives outside of Louisville, Lexington, and—perhaps—Frankfort (a portion of which “leans” Democratic under this plan):



62. The following “heat map” tells the same story, but with more detail; it shows the relative partisan lean of each district. The darker the shade of red or blue, the “safer” the seat:



63. The partisan gerrymandering reflected in HB 2 has caused certain districts to swing from strongly Democratic-leaning to Republican-leaning. For example, using data from statewide

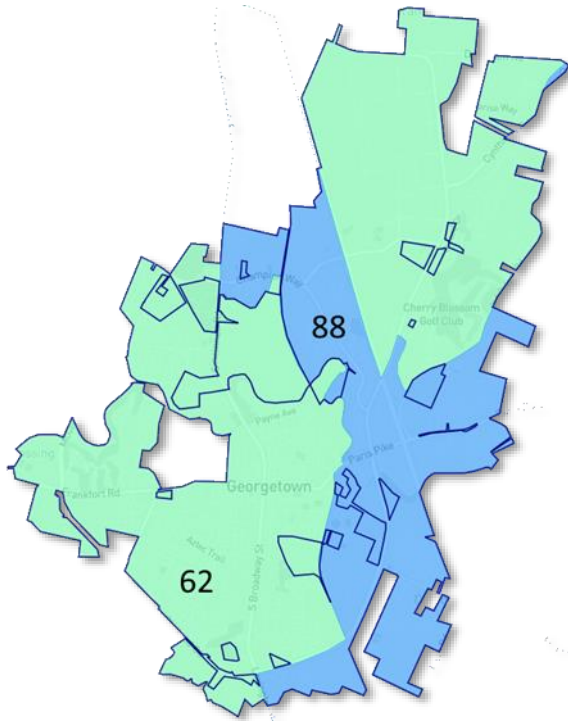
elections from 2012-2019, the 65th District, currently represented by Rep. Buddy Wheatley, has changed from 55% Democratic to 55% Republican.

64. The 20th legislative district has historically been wholly within the city of Bowling Green and has elected a Democrat every election since 1976. But HB 2 does not include a district that is wholly within Bowling Green and instead cracks Bowling Green into 3 separate districts solely to maximize Republican partisan advantage—the 20th (54% Republican), the 19th (63% Republican, and the 17th (58% Republican)—thereby diluting Bowling Green votes and depriving its citizens of their right to translate their votes into representation.

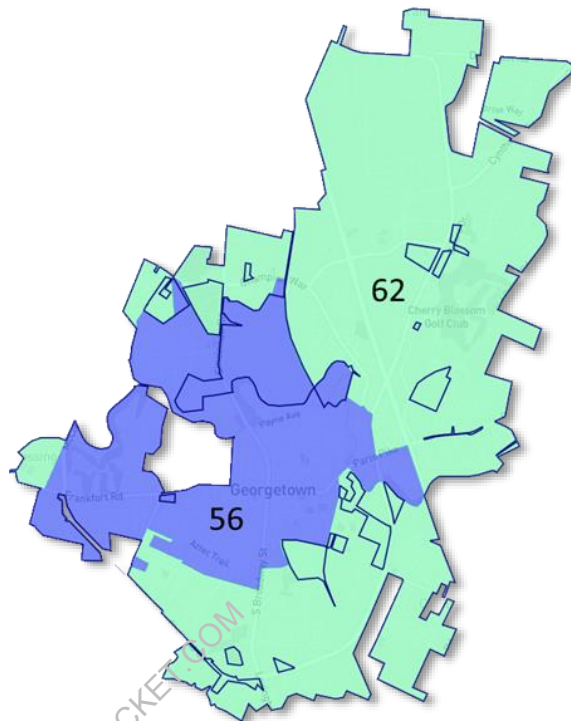
65. One of those three districts—the 19th—unconstitutionally takes a part of Warren County and pairs it with Edmonson County. The nearby 22nd District likewise violates Section 33 by taking a portion of Warren County and pairing it with Simpson and Allen Counties to form a new district.

66. By contrast, HB 191 creates two districts within the city of Bowling Green that accurately reflect the area's communities of interest—the 20th (57% Democrat) and the 18th (62% Republican).

67. HB 2 also draws a spike through the heart of the city of Georgetown, dividing the city in half and cracking the City's voters into two unrepresentative majority Republican districts—District 62 (58% Republican) and District 88 (52% Republican). By contrast, HB 191 is drawn to keep Georgetown intact within District 56 and creates a competitive district that allows the city's voters a free and equal opportunity to select their representatives. The spike through Georgetown created by HB 2 is obvious from the district map:



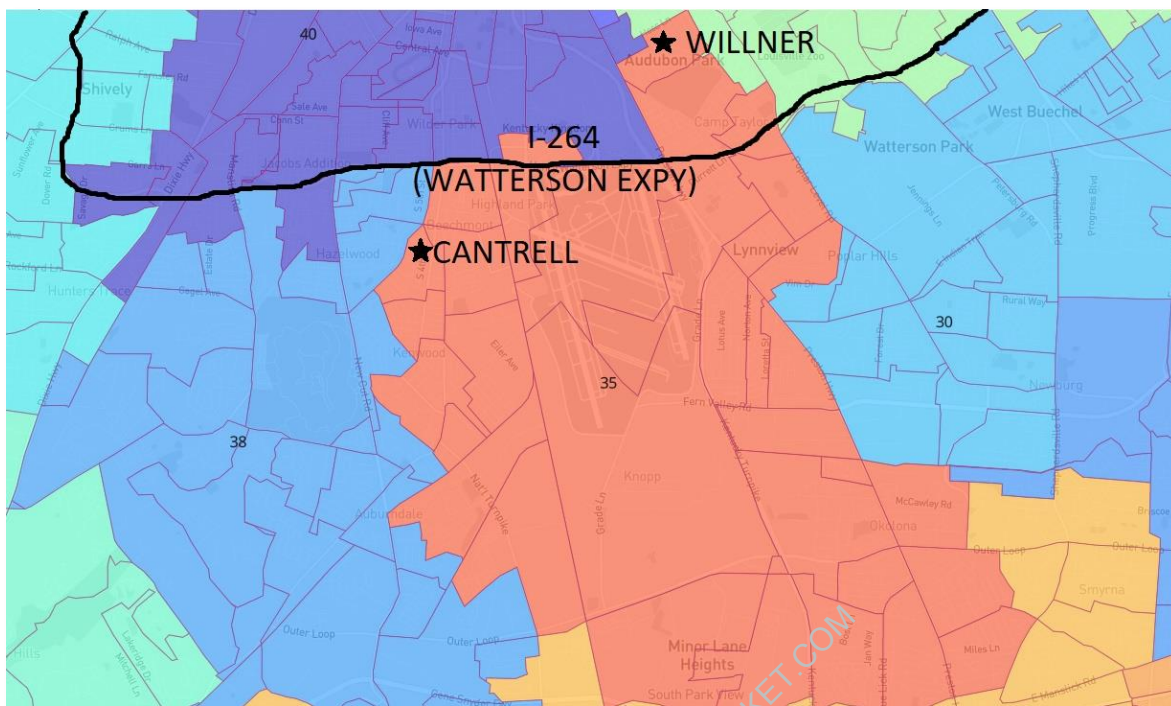
HB 2 Map for Georgetown



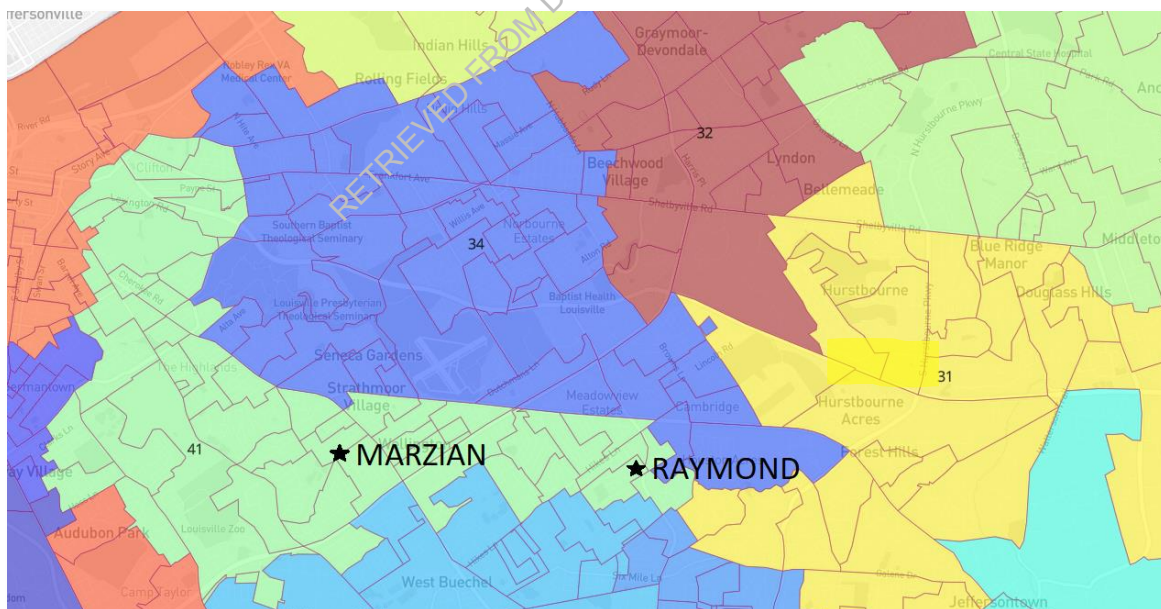
HB 191 Map for Georgetown

68. As a further example, although Hopkinsville has historically been kept mostly intact within one district, HB 2 cracks neighboring precincts Walnut Street Center #1 and Walnut Street Center #2, both of which have historically voted to elect a Democratic representative, into two different districts, making it less likely that Hopkinsville will be represented by a Democratic representative.

69. The changes in Jefferson County also show the partisan political nature of the redistricting plan. Mapmakers appear to have gone out of their way to pair two sets of incumbent Democrats against each other: Rep. Lisa Willner and Rep. McKenzie Cantrell in District 35 and Rep. Mary Lou Marzian and Rep. Josie Raymond in District 41. Indeed, the boundaries of District 35 were drawn across an Interstate—I-264, the “Watterson Expressway”—just to pick up the neighborhood where Rep. Cantrell lives, which was formerly in District 38:



70. Similarly, the 41st district was extended eastward just far enough to include Rep. Raymond's house, formerly in the 31st District:



71. These oddly shaped and opportunistically drawn districts plainly violate the Kentucky Constitution's prohibition on excessive partisan gerrymanders, as well as other guarantees set forth in Sections 1, 2, 3, and 6 of the Kentucky Constitution.

72. As a result of these changes, fully 75 of the new districts created by HB 2 are considered safe Republican seats—that is, more than 55% of the voters in the district are likely to vote Republican. Only 9 of the seats are considered competitive, meaning that the gap between likely party voting is 10% or less. Even if Republicans win only half of those theoretically “competitive” seats, they will secure approximately 80% of the seats in the Kentucky House. They could secure as many as 84.

73. In addition, this excessive county splitting violates Section 33 of the Kentucky Constitution. Although Kentucky's Supreme Court has ruled that Section 33 does not require that every county that has a population sufficient to contain a whole district within its boundaries must have a whole district (*Jensen v. Kentucky State Bd. of Elections*, 959 S.W.2d 771 (Ky. 1997)), the Court has never squarely addressed the question here: whether the legislature can aggressively over-split counties solely to achieve partisan ends. Plaintiffs respectfully submit that this excessive splitting for purely partisan reasons violates Section 33, which was created because “preservation of county integrity was a paramount consideration.” *Fischer v. State Bd. of Elections*, 879 S.W.2d 475, 479 (Ky. 1994).

74. Moreover, HB 2 plainly violates the final sentence of Section 33 by joining a portion of one county with another county to form a district. Indeed, 45% of HB 2's new districts were drawn using this unconstitutional technique—far more than was required to achieve districts of roughly equal population.

Senate Bill 3

75. The Kentucky General Assembly in its 2022 regular session passed SB 3, which Kentucky Governor Andy Beshear vetoed on January 19, 2022 “because it was drafted without public input and reflects unconstitutional political gerrymandering.” SB 3 Veto Message, available at <https://apps.legislature.ky.gov/record/22rs/sb3/veto.pdf>. “One look at the map reveals what those who drafted it in secret were trying to hide: the redistricting plan is a political gerrymander.” Most egregiously, it re-draws the First Congressional District to wind across hundreds of miles, from Franklin County to Fulton County.” The Governor noted that “[u]nder this map, someone driving from Lexington to Louisville would cross five of the state’s congressional districts, but it would take over four hours to get from one side of the First District to the other.” *Id.* “Plainly, this map is not designed to provide fair representation to the people of Kentucky and was not necessary because of population changes.” *Id.*

76. The following day, the Kentucky Senate Republican Caucus issued a statement from Senate President Robert Stivers making clear that “the next step in the process is an override of his gubernatorial veto by the Kentucky General Assembly.” *See* @KYSenateGOP, <https://twitter.com/KYSenateGOP/status/1484186271614386177>.

77. The House and Senate are convening on Jan. 20, 2022, where they are expected to override the Governor’s vetoes of SB 3.

78. Once the veto is overridden, SB 3 will immediately become effective by virtue of its “emergency clause.” A copy of SB 3 is attached as Exhibit C.

79. Plaintiffs’ injury is therefore imminent—particularly in light of the upcoming filing deadline of January 25, 2022 for those seeking to run for office under the new maps.

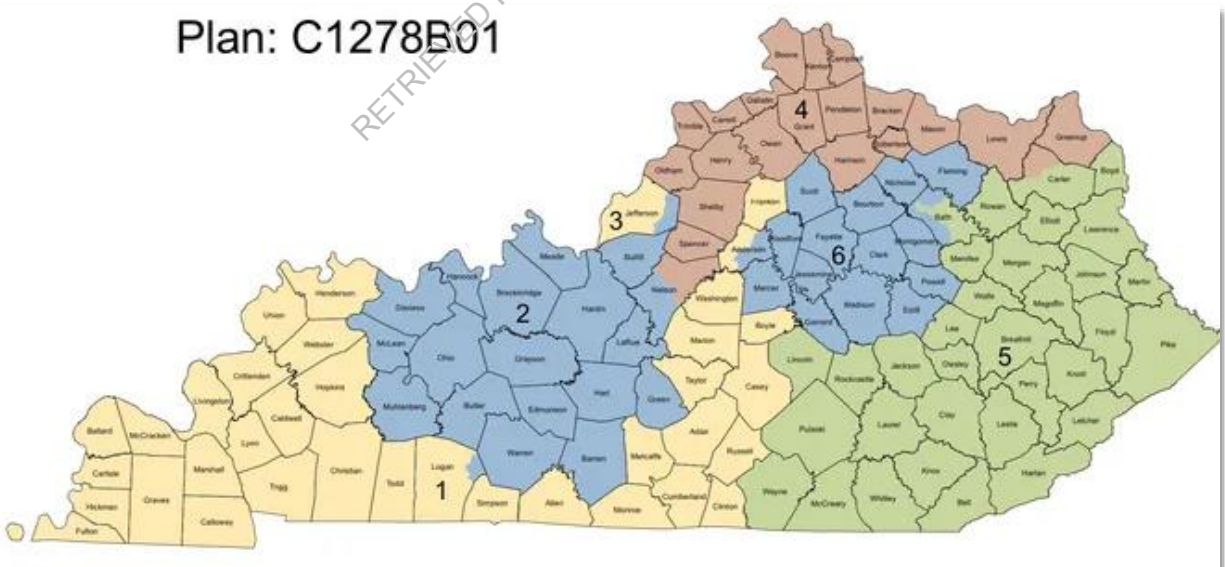
80. SB 3 improperly removes Franklin County from the 6th District and adds it to the 1st District solely to accomplish two nakedly partisan objectives: removing Democratic voters from

the 6th District and allowing Rep. Jamie Comer, who primarily resides in Frankfort although he represents the 1st District, to actually live within his District.

81. The map of Kentucky's Congressional Districts based on the 2010 census is as follows:



82. The map created by SB 3 is as follows:



83. District 1 is patently irregular, snaking all the way from the westernmost tip of the state up to Franklin County. To illustrate the geographical absurdity of District 1: if one chose to

drive the full length of District 1, staying entirely within District 1, it would require driving approximately 370 miles and would take approximately 6 hours and 45 minutes. Even driving from Franklin to Fulton County traveling through the 2nd district would require almost 4 hours and 30 minutes.

84. Moreover, the approximately 90-minute drive from Louisville to Lexington—the state’s two biggest cities—would require a person to pass through 5 of the state’s 6 Congressional districts.

85. The gerrymander reflected by SB 3 was not necessary to accommodate population changes. It would have been possible to keep Franklin County in District 6.

86. By going out of its way to move Franklin County into the 1st District, the map intentionally dilutes the votes of Democratic voters in Franklin County by attaching them to far-away counties in Western Kentucky to form a district where Republican voters will easily cancel out their votes.

87. To achieve that goal, the map gratuitously bisects Anderson County, splitting its population between the 1st and 6th districts. It also moves the entirety of Washington County into the 1st District, whereas most of it previously was attached to the adjacent 2nd District.

88. Thus, the entire populations of three Kentucky counties were used as pawns to achieve the personal and partisan ends of two incumbent Congressman.

89. This map can only be seen as an improper partisan gerrymander designed to dilute Democratic votes and make it easier for two Republican incumbents to win on their home turf—for one of them, literally.

Upcoming Election Deadlines

90. Pursuant to KRS 118.165(1), as extended by HB 172, the filing deadline for candidates for the Kentucky House of Representatives is 4:00 p.m. on January 25, 2022.

91. Pursuant to KRS 117.085(8)(b), KRS 117.145(1), and KRS 117A.150 the deadline for printing of regular and absentee ballots for the May 2022 primary election is March 28, 2022.

92. Pursuant to KRS 118.025(3), the first election using the unconstitutional districts created by HB 2 and SB 3 is scheduled to be held on Tuesday, May 17, 2022.

CAUSES OF ACTION

Count I – Violation of Right to a Free and Equal Election (Partisan Gerrymandering)

93. Plaintiffs repeat and incorporate by reference the preceding paragraphs of the Complaint as if fully set forth herein.

94. HB 2 violates Sections 2 and 6 of the Kentucky Constitution by creating districts that reflect extreme partisan gerrymandering that will result in the election of a House of Representatives that does not fairly and truthfully reflect the will of the citizens of the Commonwealth of Kentucky, thereby depriving those citizens of a free and equal election.

95. Other state courts interpreting similar free-election clauses in their constitutions have concluded that extreme partisan gerrymandering, like that found in HB 2, violates the right to a free and fair election. *See, e.g., League of Women Voters v. Commonwealth*, 645 Pa. 1, 178 A.3d 737 (2018); *Common Cause v. Lewis*, No. 18 CVS 014001, 2019 WL 4569584 (N.C. Super. Sep. 03, 2019).

96. The decision of the Pennsylvania Supreme Court interpreting its free-election clause to bar extreme partisan gerrymandering is particularly persuasive here because the drafters of Kentucky's Bill of Rights "borrowed almost verbatim from the Pennsylvania Constitution of

1790.” *Commonwealth v. Wasson*, 842 S.W.2d 487 (Ky. 1992), *overruled on separate grounds by Calloway Cty. Sheriff's Dep't v. Woodall*, 607 S.W.3d 557 (Ky. 2020). Accordingly, “decisions of the Supreme Court of Pennsylvania, when interpreting provisions of the Pennsylvania Constitution similar to that of the Kentucky Constitution, are very persuasive to the Courts of the Commonwealth and should be given as much deference as any non-binding authority receives.” *Yeoman v. Com., Health Pol’y Bd.*, 983 S.W.2d 459 (Ky. 1998).

97. HB 2 and SB 3 violate this constitutional ban on excessive partisan gerrymandering.

**Count II - Violation of Section 33
(Excessive County Splitting)**

98. Plaintiffs repeat and incorporate by reference the preceding paragraphs of the Complaint as if fully set forth herein.

99. HB 2 violates Section 33 of the Kentucky Constitution by its excessive splitting of several of Kentucky’s most populous counties into more districts than are necessary to comply with applicable Constitutional mandates.

100. “The dominant political subdivision in Kentucky is the county.” *Fischer v. State Bd. of Elections*, 879 S.W.2d 475, 478 (Ky. 1994) (“*Fischer II*”).

101. Since the first reapportionment under the 1890 Constitution, Kentucky courts have applied Section 33 to forbid the splitting of any Kentucky county unless it is “necessary in order to effectuate that equality of representation which the spirit of the whole section imperatively demands.” *Ragland v. Anderson*, 125 Ky. 141, 100 S.W. 865 (1907).

102. HB 2 purports to satisfy this county-integrity principle by splitting only 23 total counties. However, HB 2 aggressively over-splits those 23 counties a total of 80 times without valid justification.

103. In contrast, HB 191 would have split the same number of counties—23—only 60 times, which is the fewest number of splits necessary to comply with the U.S. Constitution’s equal-representation requirements. This proposal demonstrates that the excessive splitting of counties HB 2 requires is simply not necessary to achieve the necessary population equality.

104. The Kentucky Supreme Court has never squarely addressed the question here: whether Section 33 permits the legislature to aggressively carve up counties for partisan gain if those counties must be split at least once to meet equal-representation requirements.

105. However, the Kentucky Supreme Court has declared that the Tennessee Supreme Court’s decision in *State ex rel. Lockert v. Crowell*, 656 S.W.2d 836 (Tenn. 1983)—a decision addressing this very question—is “highly persuasive” to Kentucky’s Section 33 jurisprudence because it interpreted a “virtually indistinguishable” provision of that state’s constitution. *See Fischer*, 879 S.W.2d at 477.

106. *Lockert* expressly rejected the legal assumption argument upon which HB 2 was built: that the relevant constitutional language “does not really prohibit the severing of a fractional part of a multi-district county . . . and attachment to a contiguous county or counties to form a . . . district.” *Lockert*, 656 S.W.2d at 839. It likewise further refused to “sanction a single county line violation not shown to be necessary to avoid a breach of federal constitutional requirements.” *Lockert*, 656 S.W.2d at 839.

107. Here, HB 2 aggressively carves up the counties required to be split for equal-representation purposes, repeatedly attaching portions of multi-district counties to neighboring counties solely for the purpose of achieving maximum partisan advantage.

108. Moreover, Section 33 provides that “[n]o part of a county shall be added to another county to make a district, and the counties forming a district shall be contiguous.” Ky. Const § 33.

109. HB 2 repeatedly violates this command by creating forty-five separate districts that combine part of one county with another county or counties.

110. Many of these violations of Section 33 were not necessary to create districts of roughly equal population. Rather, they were done for partisan gain.

111. HB 2's excessive county-splitting violates the principle of county integrity protected by Section 33 as well as that Section's plain text.

**Count III – Violation of Right to Equal Protection
(Partisan Gerrymandering)**

112. Plaintiffs repeat and incorporate by reference the preceding paragraphs of the Complaint as if fully set forth herein.

113. Citizens of Kentucky are guaranteed equal protection of the law under Sections 1, 2, and 3 of Kentucky's Constitution. *Zuckerman v. Bevin*, 565 S.W.3d 580, 594 (Ky. 2018). Section 2 further protects Kentuckians from exercises of "[a]bsolute and arbitrary power" even by "the largest majority." Ky. Const. § 2.

114. These constitutional guarantees require that every Kentuckian's vote carries the same voting power. *See Legislative Research Comm'n v. Fischer*, 366 S.W.3d 905, 910 (Ky. 2012); *see also Asher v. Arnett*, 280 Ky. 347, 132 S.W.2d 772, 776 (1939) ("equal" comprehends the principle that every elector has the right to have their vote "counted for all it is worth," and that, when cast, their vote "shall have the same influence as that of any other voter").

115. Partisan gerrymandering constitutes an equal protection violation because, by seeking to diminish the electoral power of supporters of a disfavored party, a partisan gerrymander treats individuals who support candidates of one political party less favorably than individuals who support candidates of another party. *See Common Cause*, 2019 WL 4569584, at *113.

116. Moreover, because the right to vote is a fundamental right, laws regulating the vote are subject to strict scrutiny. *See Mobley v. Armstrong*, 978 S.W.2d 307, 309 (Ky. 1998), as modified (Oct. 22, 1998).

117. To survive strict scrutiny—the “highest standard of review”—a “challenged statute can survive only if it is suitably tailored to serve a ‘compelling state interest.’” *D.F. v. Codell*, 127 S.W.3d 571, 575 (Ky. 2003) (citation omitted).

118. The partisan gerrymandering reflected in HB 2 and SB 3 violates the guarantee of equal protection contained in Sections 1, 2, and 3 of Kentucky’s Constitution because *the Commonwealth* has no legitimate interest—let alone a compelling one—in diminishing the electoral power of Kentucky’s Democratic voters and depriving them of the right to vote on equal terms with Republican voters.

119. Further, the partisan gerrymander reflected in HB 2 and SB 3 violates Section 2 of the Kentucky Constitutional because it represents an exercise of absolute and arbitrary power by the Republican super-majority to punish and diminish its political opposition.

Count IV – Violation of Right to Freedom of Speech and Assembly (Partisan Gerrymandering)

120. Plaintiffs repeat and incorporate by reference the preceding paragraphs of the Complaint as if fully set forth herein.

121. Section 1 of the Kentucky Constitution provides that all Kentuckians shall have the inalienable rights of “freely communicating their thoughts and opinions” and “assembling together in a peaceable manner for their common good, and of applying to those invested with the power of government for redress of grievances or other proper purposes, by petition, address or remonstrance” Ky. Const. § 1 (4) & (6).

122. Voting for the candidate of one's choice and associating with the political party of one's choice are core means of political expression protected by Kentucky's freedom of speech and assembly clauses. *See Associated Industries of Kentucky v. Commonwealth*, 912 S.W.2d 947, 952 (Ky. 1995) (Section 1 of Kentucky's Constitution is "designed to protect the rights of citizens in a democratic society to participate in the political process of self-government").

123. HB 2 and SB 3 burden Democratic voters' right to free expression by making their votes less effective, even if it does not prevent them from voting outright. *See Common Cause*, 2019 WL 4569584, at *121. "It is . . . no answer to say that petitioners can still be 'seen and heard'" if the burdens placed on their speech "have effectively stifled petitioners' message." *McCullen v. Coakley*, 573 U.S. 464, 489-90 (2014).

124. HB 2 and SB 3 also burden the ability of Democratic voters to "assembl[e] together in a peaceable manner for their common good, and . . . apply[] to those invested with the power of government for redress of grievances, or other proper purposes, by petition, address or remonstrance." Ky. Const. § 1 (6). By creating highly polarized cracked districts where the views of Democratic voters will matter far less to an elected representative than the representative's concerns about losing the next primary, HB2 and SB 3 severely limit the ability of Democratic voters to apply to their representatives and obtain redress on important issues. HB 2 and SB 3 likewise prohibit the Kentucky Democratic Party from effectively organizing to accomplish its purposes. These laws "burden[] the ability of like-minded people across the State to affiliate in a political party and carry out [their] activities and objects." *Gill v. Whitford*, 138 S. Ct. 1916, 1939 (2018) (Kagan, J., concurring). Similarly, these laws inhibit KDP's ability to solicit campaign donations and make campaign expenditures by requiring the party to raise and spend more money to be competitive in elections than would be required under non-partisan redistricting plans.

125. HB 2 and SB 3 also violate Plaintiffs' right to be free from retaliation for their protected political speech—voting. These plans single out Democratic voters because of their past voting history and intentionally pair them with more Republican areas specifically to dilute their voting power. That represents unconstitutional viewpoint discrimination prohibited by Kentucky's Constitution.

**Count V – Violation of Protection against Absolute and Arbitrary Power
(All Claims)**

126. Plaintiffs repeat and incorporate by reference the preceding paragraphs of the Complaint as if fully set forth herein.

127. The Kentucky Constitution provides that “[a]bsolute and arbitrary power over the lives, liberty and property of freemen exists nowhere in a republic, not even in the largest majority.” Ky. Const. § 2.

128. HB 2 and SB 3 violate this right to be free from arbitrary and absolute power because they make the will of the voters of Kentucky subservient to the desire of the Republican supermajority to be re-elected, in perpetuity.

129. By drawing House maps that guarantee Republicans will claim at least 75 seats, with a chance of winning almost ten more, HB 2 represents an arbitrary exercise of absolute control over the redistricting process to predetermine the outcome of the next decade of House elections.

130. SB 3 also represents an arbitrary exercise of absolute power to favor two incumbent U.S. House members. The voters of Franklin, Washington, and part of Anderson counties were used as pawns to draw a district that allows Rep. Comer to live among the voters he represents in Washington. Those central Kentucky counties have interests far different than the rest of the Western Kentucky counties they are now paired with in District 1.

131. The way in which HB 2 and SB 3 were enacted also violate the constitutional Due Process guarantees protected by Section 2 of the Constitution. The bills were drafted entirely behind closed doors and passed before voters even had a chance to see the underlying precinct data that would allow them to meaningfully assess, and comment on, the districts in which they live.

**Count VI – Declaratory and Injunctive Relief
(All Claims)**

132. Plaintiffs repeat and incorporate by reference the preceding paragraphs of the Complaint as if fully set forth herein.

133. This is an actual and justiciable controversy with respect to enforcement of Kentucky's constitutional requirements for the conduct of elections for the Kentucky House of Representatives.

134. For the reasons set forth above, Plaintiffs are likely to succeed on their claims that HB 2 and SB 3 violate Sections 1, 2, 3, 6, and 33 of the Kentucky Constitution.

135. Plaintiffs' rights are being violated and they will suffer immediate and irreparable harm through implementation of HB 2 and SB 3 for the May 2022 primary election, including with respect to the current candidate filing deadline and the deadline to print ballots for the Kentucky House of Representatives.

136. There is no adequate remedy at law with respect to Plaintiffs' claims under Sections 1, 2, 3, 6, and 33 of the Kentucky Constitution.

137. The strong public interest in ensuring free and equal elections that comply with the requirements of Kentucky's Constitution weigh in favor of granting Plaintiffs' requested injunctive relief.

138. Plaintiffs are therefore entitled to temporary and permanent injunctive relief, as set forth below.

PRAYER FOR RELIEF

WHEREFORE, Plaintiffs respectfully request the following relief:

- A. A Judgment on Plaintiffs' Causes of Action;
- B. A Temporary and Permanent Injunction enjoining implementation of the Kentucky House districts created by HB 2 and Congressional districts created by SB 3 and granting any additional relief necessary to make such relief meaningful, such as the extension of filing deadlines for candidates seeking election to Kentucky's House of Representatives and Congress;
- C. A declaratory judgment that HB 2 and SB 3 are unconstitutional, are invalidated in their entirety, and are of no force and effect;
- D. An injunction directing Defendants to implement, enforce, and conduct elections for the Kentucky House of Representatives and Congress pursuant to the district maps previously enacted as KRS 5.200, *et seq.*, or under the provisions of any new duly enacted redistricting plan that complies with all applicable laws;
- E. An expedited hearing on the merits of this declaratory judgment action; and
- F. All other relief to which the Plaintiffs may be entitled, including their costs and expenses incurred herein.

Dated: January 20, 2022

Respectfully submitted,

/s/ Michael P. Abate

Michael P. Abate

Casey L. Hinkle

William R. Adams

KAPLAN JOHNSON ABATE & BIRD LLP

710 W. Main St., 4th Floor

Louisville, KY 40202

Phone: (502) 416-1630

mabate@kaplanjohnsonlaw.com

chinkle@kaplanjohnsonlaw.com

radams@kaplanjohnsonlaw.com

Counsel for Plaintiffs

Exhibit A

RETRIEVED FROM DEMOCRACYDOCKET.COM

UNOFFICIAL COPY

22 RS HB 2/GA

1 AN ACT relating to redistricting and declaring an emergency.

2 *Be it enacted by the General Assembly of the Commonwealth of Kentucky:*

3 **House Plan (HH002C03)**

4 *(Geographic integrity verified: yes)*

5 **Part I - House Plan (HH002C03)**

6 ➔SECTION 1. KRS 5.201 IS REPEALED AND REENACTED TO READ AS
7 FOLLOWS:

8 *The First Representative District shall consist of the following territory:*

9 *County: Ballard KY*

10 *County: Carlisle KY*

11 *County: Fulton KY*

12 *County: Hickman KY*

13 *County: McCracken KY (part)*

14 *A102 - Kennedy*

15 *A119 - Jetton*

16 *B120 - Rolling Hills*

17 *B121 - Lone Oak #1*

18 *B124 - Lone Oak #2*

19 *B125 - Massac Milan*

20 *B134 - Peppers Mill*

21 *B135 - Highland*

22 *C102 - Gallman*

23 *C106 - Williams*

24 *C107 - Cecil*

25 *C110 - Maxon*

26 *C112 - Lamont*

27 *C113 - Grahamville*

UNOFFICIAL COPY

22 RS HB 2/GA

1 *C114 - Woodville*

2 *C115 - Ragland*

3 ➔SECTION 2. KRS 5.202 IS REPEALED AND REENACTED TO READ AS
4 FOLLOWS:

5 *The Second Representative District shall consist of the following territory:*

6 *County: Graves KY*

7 *County: McCracken KY (part)*

8 *A120 - Harper #1*

9 *A121 - Hendron #3*

10 *A122 - Hendron #1*

11 *B117 - Hendron #2*

12 *B119 - Melber*

13 *B122 - Harper #2*

14 *B127 - New Hope*

15 *B129 - Hendron #4*

16 ➔SECTION 3. KRS 5.203 IS REPEALED AND REENACTED TO READ AS
17 FOLLOWS:

18 *The Third Representative District shall consist of the following territory:*

19 *County: Livingston KY*

20 *County: McCracken KY (part)*

21 *A104 - Union Station*

22 *A106 - Butler-Farley*

23 *A112 - Reidland #1*

24 *A113 - Reidland #2*

25 *A114 - Clarks River #1*

26 *A115 - Woodlawn*

27 *A116 - Hovekamp*

UNOFFICIAL COPY

22 RS HB 2/GA

1 **A124 - Oakdale**
2 **A134 - Rosebower**
3 **B103 - Savage**
4 **B113 - Paxton Park**
5 **B116 - Yancy**
6 **B118 - Emma Morgan**
7 **B123 - Cherokee**
8 **B126 - Lone Oak #3**
9 **B131 - Bernhard**
10 **B132 - Wallace Park**
11 **C108 - Lang 1**
12 **C109 - Concord**
13 **C119 - Cardinal Point**
14 **C120 - Carson Park**
15 **C121 - Avondale**
16 **C122 - Country Club**
17 **C123 - Reed**
18 **C125 - Gott**
19 **C128 - Lang 2**
20 **C129 - Strawberry Hill**

21 ➔SECTION 4. KRS 5.204 IS REPEALED AND REENACTED TO READ AS
22 FOLLOWS:

23 **The Fourth Representative District shall consist of the following territory:**

24 **County: Hopkins KY**

25 ➔SECTION 5. KRS 5.205 IS REPEALED AND REENACTED TO READ AS
26 FOLLOWS:

27 **The Fifth Representative District shall consist of the following territory:**

UNOFFICIAL COPY

22 RS HB 2/GA

1 County: Calloway KY

2 County: Trigg KY (part)

3 A102 - Hamtown

4 B101 - West Cadiz

5 B102 - Canton #2

6 F101 - Linton-Maggie

7 F102 - Canton 1

8 G101 - Bethesda

9 G102 - Northwest Cadiz

10 X002 - X002

11 ➔SECTION 6. KRS 5.206 IS REPEALED AND REENACTED TO READ AS
12 FOLLOWS:

13 The Sixth Representative District shall consist of the following territory:

14 County: Lyon KY

15 County: Marshall KY

16 County: McCracken KY (part)

17 A110 - Clarks River #2

18 A117 - Oaks Station

19 A118 - Florence Station

20 ➔SECTION 7. KRS 5.207 IS REPEALED AND REENACTED TO READ AS
21 FOLLOWS:

22 The Seventh Representative District shall consist of the following territory:

23 County: Daviess KY (part)

24 A101 - Owensboro #1

25 A102 - Owensboro #2

26 A105 - Owensboro #5

27 A108 - Owensboro #8

UNOFFICIAL COPY

22 RS HB 2/GA

1 *A110 - Owensboro #10*
2 *A129 - Owensboro #29*
3 *A130 - Owensboro #30*
4 *A135 - Owensboro #35*
5 *A136 - Owensboro #36*
6 *A138 - Owensboro #38*
7 *A139 - Owensboro #39*
8 *A140 - Owensboro #40*
9 *A143 - Owensboro #43*
10 *A146 - Owensboro #46*
11 *A150 - Owensboro #50 - No Voters*
12 *B101 - Southtown*
13 *B102 - Northtown*
14 *B103 - Rome*
15 *B104 - Westside*
16 *C101 - Sorgho*
17 *C102 - Stanley*
18 *D102 - Saint Joseph*
19 *D103 - West Louisville*
20 *E104 - Southern Oaks*
21 *F102 - Masonville*
22 *H101 - Fields*
23 *H113 - Windridge*
24 *H117 - Lake Forest*

25 ➔SECTION 8. KRS 5.208 IS REPEALED AND REENACTED TO READ AS
26 FOLLOWS:

27 *The Eighth Representative District shall consist of the following territory:*

7443BD76-1FEB-40CB-A71E-CBAEA85EBD6A : 000041 of 000291

Presiding Judge: HON. THOMAS DAWSON WINGATE (648243)

EXH : 000006 of 000098

UNOFFICIAL COPY

22 RS HB 2/GA

County: Caldwell KYCounty: Christian KY (part)A101 - CourthouseA103 - Walnut St Center #2B101 - Christian Co Mi School #1B102 - Christian Co Mi School #2B103 - New Palestine Baptist ChC101 - Recreation DepartmentC102 - Senior Citizens CenterC103 - Friendship HouseC104 - New Work FellowshipC105 - Sinking Fork ElementaryC106 - Millbrooke Elementary #1D104 - Herndon Vol Fire DeptD105 - Lafayette Vol Fire DeptD106 - Living Hope BaptistD107 - Millbrooke Elem School #2E101 - Pennyryle Rural ElectricE102 - St John #1E105 - St John #2County: Trigg KY (part)A101 - South Cadiz #1C101 - North Cadiz #1D101 - Cerulean-WalloniaD102 - East MontgomeryD103 - North Cadiz 2E101 - Roaring Springs

UNOFFICIAL COPY

22 RS HB 2/GA

1 E102 - West Montgomery

2 E104 - South Cadiz 2

3 X001 - X001

4 ➔SECTION 9. KRS 5.209 IS REPEALED AND REENACTED TO READ AS
5 FOLLOWS:

6 The Ninth Representative District shall consist of the following territory:

7 County: Christian KY (part)

8 A102 - Walnut St Center #1

9 A104 - Walnut St Center #3

10 A105 - Hillcrest Baptist Church

11 B104 - Life Tabernacle Church #1

12 D101 - Indian Hills Elementar #1

13 D102 - Indian Hills Elementar #2

14 D103 - Hopkinsville Mi School #1

15 E103 - Hopkinsville Mi School #2

16 E104 - Stadium of Champions

17 F101 - Lakeview Baptist Church

18 F102 - Pembroke Baptist Church

19 F103 - Salem Baptist Church

20 F104 - Valor Hall #1

21 G101 - Southside Ch of Christ

22 G102 - Valor Hall #2

23 G103 - Christian Co Ag Ext Offic

24 G104 - Bruce Convention Ctr. #1

25 G105 - Valor Hall #3

26 G106 - Bruce Convention Ctr. #2

27 H101 - Life Tabernacle Church #2

UNOFFICIAL COPY

22 RS HB 2/GA

1 **H103 - Concord Baptist Church**

2 ➔SECTION 10. KRS 5.210 IS REPEALED AND REENACTED TO READ AS
3 FOLLOWS:

4 **The Tenth Representative District shall consist of the following territory:**

5 **County: Breckinridge KY**

6 **County: Hardin KY (part)**

7 **A007 - Veterans**

8 **D005 - Helmwood Heights**

9 **G006 - Cecilia**

10 **G007 - Saint John**

11 **G008 - Howe valley**

12 **G009 - Rineyville South**

13 **H001 - Rineyville North**

14 **H003 - Grandview**

15 **H004 - Rineyville West**

16 **H005 - Vine Grove East**

17 **H006 - Vine Grove West**

18 **H007 - Vine Grove South**

19 **H008 - Yates**

20 ➔SECTION 11. KRS 5.211 IS REPEALED AND REENACTED TO READ AS
21 FOLLOWS:

22 **The Eleventh Representative District shall consist of the following territory:**

23 **County: Henderson KY**

24 ➔SECTION 12. KRS 5.212 IS REPEALED AND REENACTED TO READ AS
25 FOLLOWS:

26 **The Twelfth Representative District shall consist of the following territory:**

27 **County: Crittenden KY**

UNOFFICIAL COPY

22 RS HB 2/GA

1 County: McLean KY

2 County: Union KY

3 County: Webster KY

4 ➔ SECTION 13. KRS 5.213 IS REPEALED AND REENACTED TO READ AS
5 FOLLOWS:

6 *The Thirteenth Representative District shall consist of the following territory:*

7 County: Daviess KY (part)

8 A103 - Owensboro #3

9 A106 - Owensboro #6

10 A107 - Owensboro #7

11 A111 - Owensboro #11

12 A112 - Owensboro #12

13 A113 - Owensboro #13

14 A114 - Owensboro #14

15 A115 - Owensboro #15

16 A119 - Owensboro #19

17 A120 - Owensboro #20

18 A122 - Owensboro #22

19 A128 - Owensboro #28

20 H102 - North Seven Hills

21 H103 - Philpot West

22 H104 - Lockhart

23 H105 - Tollgate

24 H107 - Ensor

25 H109 - Thorobred East

26 H112 - Pleasant Valley

27 H114 - Thorobred West

UNOFFICIAL COPY

22 RS HB 2/GA

1 **H115 - Heartlands**

2 **H116 - Islandview**

3 ➔SECTION 14. KRS 5.214 IS REPEALED AND REENACTED TO READ AS
4 FOLLOWS:

5 **The Fourteenth Representative District shall consist of the following territory:**

6 **County: Daviess KY (part)**

7 **E102 - Pleasant Ridge**

8 **E103 - Utica**

9 **F101 - Whitesville South**

10 **F103 - Habit**

11 **G101 - Knottsville South**

12 **G102 - Maceo**

13 **G103 - Yelvington South**

14 **County: Hancock KY**

15 **County: Ohio KY**

16 ➔SECTION 15. KRS 5.215 IS REPEALED AND REENACTED TO READ AS
17 FOLLOWS:

18 **The Fifteenth Representative District shall consist of the following territory:**

19 **County: Butler KY**

20 **County: Muhlenberg KY**

21 ➔SECTION 16. KRS 5.216 IS REPEALED AND REENACTED TO READ AS
22 FOLLOWS:

23 **The Sixteenth Representative District shall consist of the following territory:**

24 **County: Christian KY (part)**

25 **H102 - Crofton Elementary**

26 **H104 - New Barren Springs**

27 **County: Logan KY**

UNOFFICIAL COPY

22 RS HB 2/GA

1 **County: Todd KY**

2 ➔ SECTION 17. KRS 5.217 IS REPEALED AND REENACTED TO READ AS
3 FOLLOWS:

4 **The Seventeenth Representative District shall consist of the following territory:**

5 **County: Warren KY (part)**

6 **B107 - Greenmeadows**

7 **B111 - Central**

8 **B112 - Stonehenge**

9 **B113 - Jennings**

10 **B114 - Douglas**

11 **B115 - Valleyview**

12 **B202 - 17-2-2**

13 **B203 - 17-2-3**

14 **B204 - 17-2-4**

15 **B205 - 17-2-5**

16 **C102 - Carver Harris**

17 **C104 - Mcneill**

18 **C105 - Cabell**

19 **C106 - Crestmoor**

20 **C107 - Hunting Creek**

21 **C109 - Csx Railroad**

22 **C111 - Hidden River**

23 **C112 - Three Springs**

24 **E101 - Blue Level**

25 **E106 - Browning**

26 **E107 - Cedar Grove**

27 **E108 - Hadley**

UNOFFICIAL COPY

22 RS HB 2/GA

1 *E110 - Millers*
2 *E111 - Whispering Hills*
3 *E112 - Springhill*
4 *E113 - Res-Care*
5 *E201 - 19-5-1*
6 *E203 - 19-5-3*
7 *E204 - 19-5-4*
8 *E205 - 19-5-5*
9 *E206 - 19-5-6*
10 *E208 - 19-5-8*
11 *E209 - 16-5-9*
12 *F101 - Woodburn*
13 *F104 - Rockfield*
14 *F105 - Richpond*
15 *F113 - Hunters Crossing*
16 *F114 - Sutherland Farms*
17 *F115 - Greystone*
18 *F117 - Windover*
19 *F201 - 17-6-1*

20 ➔SECTION 18. KRS 5.218 IS REPEALED AND REENACTED TO READ AS
21 FOLLOWS:

22 *The Eighteenth Representative District shall consist of the following territory:*

23 *County: Grayson KY*
24 *County: Hardin KY (part)*
25 *E006 - Vanmeter City*
26 *F001 - Vanmeter*
27 *F003 - Country Club*

UNOFFICIAL COPY

22 RS HB 2/GA

1 **F004 - Glendale**
2 **F005 - South Dixie**
3 **F006 - Sonora**
4 **F007 - Upton**
5 **F008 - Cash**
6 **G001 - East View**
7 **G002 - Stephensburg**
8 **G003 - Meeting Creek**
9 **G004 - White Mills**

10 ➔ SECTION 19. KRS 5.219 IS REPEALED AND REENACTED TO READ AS
11 FOLLOWS:

12 **The Nineteenth Representative District shall consist of the following territory:**

13 **County: Edmonson KY**
14 **County: Warren KY (part)**
15 **B104 - Church Street**
16 **B105 - Delafield**
17 **B108 - Octagon Castle**
18 **D101 - Smiths Grove**
19 **D102 - Plum Springs**
20 **D103 - Hydro**
21 **D104 - Oakland**
22 **D105 - Gott**
23 **D106 - Warren East Middle Sch**
24 **D107 - Three Forks**
25 **D108 - Mt Victor**
26 **D111 - Northgate**
27 **D113 - Bristow**

UNOFFICIAL COPY

22 RS HB 2/GA

1 *D114 - Countryside*
2 *E102 - Sandhill*
3 *E103 - Richardsville*
4 *E104 - Davenport*
5 *E105 - Riverside*
6 *E109 - Meadowland*
7 *F107 - Motley*
8 *F108 - Alvaton*
9 *F109 - Trammel Creek*
10 *F110 - Hardcastle*
11 *F111 - Olde Stone*

12 ➔ SECTION 20. KRS 5.220 IS REPEALED AND REENACTED TO READ AS
13 FOLLOWS:

14 *The Twentieth Representative District shall consist of the following territory:*

15 *County: Warren KY (part)*
16 *A101 - Peachtree*
17 *A102 - Crossridge*
18 *A103 - Municipal Park*
19 *A104 - Potter Gray*
20 *A105 - Natcher*
21 *A106 - Grider Pond*
22 *A107 - Briarwood*
23 *A108 - Shive Kiel*
24 *A109 - Greenwood*
25 *A110 - Eastwood*
26 *A111 - Airport*
27 *A112 - Middle Bridge*

UNOFFICIAL COPY

22 RS HB 2/GA

- 1 **A113 - Campbell**
- 2 **A114 - Hartland**
- 3 **A115 - Watts Mill**
- 4 **A116 - Steeplechase**
- 5 **A117 - Wrenwood**
- 6 **A118 - Mooreland**
- 7 **A201 - 19-1-1**
- 8 **A202 - 19-1-2**
- 9 **A203 - 19-1-3**
- 10 **A204 - 19-1-4**
- 11 **A205 - 19-1-5**
- 12 **B101 - B.G. Towers**
- 13 **B102 - West 11th Street**
- 14 **B103 - Hillview**
- 15 **B106 - Reels**
- 16 **B109 - Fairview**
- 17 **B110 - Broadway**
- 18 **C101 - Bg Jr High**
- 19 **C103 - Tc Cherry**
- 20 **C108 - Cedarwood**
- 21 **C110 - Big Red**
- 22 **D109 - Cumberland Trace**
- 23 **D110 - Hillside**
- 24 **D112 - Riverview**
- 25 **D115 - Smith**
- 26 **D116 - Fruit of The Loom**
- 27 **D201 - 20-4-1**

UNOFFICIAL COPY

22 RS HB 2/GA

1 D202 - 20-4-2
2 D203 - 20-4-3
3 D204 - 20-4-4
4 D206 - 20-4-6
5 D207 - 20-4-7
6 F112 - Drakes Creek
7 F116 - Bluegrass
8 F119 - Jfs

9 ➔SECTION 21. KRS 5.221 IS REPEALED AND REENACTED TO READ AS
10 FOLLOWS:

11 *The Twenty-first Representative District shall consist of the following territory:*

12 County: Adair KY
13 County: Cumberland KY
14 County: Metcalfe KY
15 County: Monroe KY

16 ➔SECTION 22. KRS 5.222 IS REPEALED AND REENACTED TO READ AS
17 FOLLOWS:

18 *The Twenty-second Representative District shall consist of the following territory:*

19 County: Allen KY
20 County: Simpson KY
21 County: Warren KY (part)

22 F102 - Plano
23 F103 - Drake
24 F106 - Matlock
25 F118 - Larmon Mill

26 ➔SECTION 23. KRS 5.223 IS REPEALED AND REENACTED TO READ AS
27 FOLLOWS:

UNOFFICIAL COPY

22 RS HB 2/GA

1 ***The Twenty-third Representative District shall consist of the following territory:***

2 ***County: Barren KY***

3 ➔SECTION 24. KRS 5.224 IS REPEALED AND REENACTED TO READ AS
4 FOLLOWS:

5 ***The Twenty-fourth Representative District shall consist of the following territory:***

6 ***County: Green KY***

7 ***County: Hart KY***

8 ***County: Larue KY***

9 ➔SECTION 25. KRS 5.225 IS REPEALED AND REENACTED TO READ AS
10 FOLLOWS:

11 ***The Twenty-fifth Representative District shall consist of the following territory:***

12 ***County: Hardin KY (part)***

13 ***B003 - Shelton***

14 ***B004 - Woodland***

15 ***B005 - Longview***

16 ***C001 - Highlands***

17 ***C002 - City Park***

18 ***C003 - Colesburg***

19 ***C004 - Tunnel Hill***

20 ***C005 - Lincoln Trail North***

21 ***C006 - Lincoln Trail South***

22 ***C007 - E-Town East***

23 ***D001 - Mantle***

24 ***D002 - Freeman***

25 ***D003 - Oaklawn***

26 ***D004 - Pinevalley***

27 ***D006 - Helm***

UNOFFICIAL COPY

22 RS HB 2/GA

1 E001 - Central
2 E002 - E-Town North
3 E003 - E-Town West
4 E004 - Valley Creek
5 E005 - Memorial
6 E007 - Haycraft
7 F002 - Chelf

8 ➔SECTION 26. KRS 5.226 IS REPEALED AND REENACTED TO READ AS
9 FOLLOWS:

10 *The Twenty-sixth Representative District shall consist of the following territory:*

11 County: Bullitt KY (part)

12 A101 - Shepherdsville #1
13 A102 - Shepherdsville #1a
14 A105 - Cupio #13
15 A106 - Shepherdsville #2a
16 A107 - Brooks #12
17 A108 - Brooks #12a
18 B111 - Mt. Washington #9-B
19 C101 - Hebron #5
20 C103 - Zoneton # 11-A
21 C104 - Maryville South #19
22 C105 - Hebron #5a
23 C106 - Hebron #5b
24 C108 - Zoneton #11-B
25 C109 - Zoneton #11 North
26 C110 - Hebron #20
27 C111 - Hebron #21

UNOFFICIAL COPY

22 RS HB 2/GA

1 C112 - Maryville South #19a
2 C113 - Zoneton #11
3 D101 - Lebanon Junction #14
4 D104 - Beech Grove #17
5 D108 - Shepherdsville #2
6 D113 - Beech Grove #17b
7 D114 - Beech Grove #17c
8 X001 - Ft. Knox

9 County: Hardin KY (part)

10 A001 - West Point

11 A009 - Fort Knox 26

12 B002 - Radcliff Southeast

13 ➔SECTION 27. KRS 5.227 IS REPEALED AND REENACTED TO READ AS
14 FOLLOWS:

15 The Twenty-seventh Representative District shall consist of the following territory:

16 County: Hardin KY (part)

17 A002 - Radcliff East

18 A003 - Radcliff North

19 A004 - Radcliff Northwest

20 A005 - Radcliff West

21 A006 - Red Hill

22 A008 - Radcliff Southwest

23 A010 - Fort Knox 27

24 B001 - Radcliff South

25 B006 - Parkway

26 County: Meade KY

27 ➔SECTION 28. KRS 5.228 IS REPEALED AND REENACTED TO READ AS

UNOFFICIAL COPY

22 RS HB 2/GA

1 FOLLOWS:

2 *The Twenty-eighth Representative District shall consist of the following territory:*

3 *County: Jefferson KY (part)*

4 *A107 - Precinct 107 28 District*

5 *A108 - Precinct 108 28 District*

6 *A111 - Precinct 111 28 District*

7 *A113 - Precinct 113 28 District*

8 *A114 - Precinct 114 28 District*

9 *A115 - Precinct 115 28 District*

10 *A118 - Precinct 118 28 District*

11 *A119 - Precinct 119 28 District*

12 *A121 - Precinct 121 28 District*

13 *A124 - Precinct 124 28 District*

14 *A125 - Precinct 125 28 District*

15 *A126 - Precinct 126 28 District*

16 *A127 - Precinct 127 28 District*

17 *A128 - Precinct 128 28 District*

18 *A129 - Precinct 129 28 District*

19 *A134 - Precinct 134 28 District*

20 *A136 - Precinct 136 28 District*

21 *A139 - Precinct 139 28 District*

22 *A141 - Precinct 141 28 District*

23 *A142 - Precinct 142 28 District*

24 *A143 - Precinct 143 28 District*

25 *J144 - Precinct 144 38 District*

26 *K128 - Precinct 128 40 District*

27 *K132 - Precinct 132 40 District*

UNOFFICIAL COPY

22 RS HB 2/GA

1 *O114 - Precinct 114 44 District*

2 *O115 - Precinct 115 44 District*

3 *O128 - Precinct 128 44 District*

4 *O129 - Precinct 129 44 District*

5 *O133 - Precinct 133 44 District*

6 *O134 - Precinct 134 44 District*

7 *O137 - Precinct 137 44 District*

8 *O143 - Precinct 143 44 District*

9 ➔ SECTION 29. KRS 5.229 IS REPEALED AND REENACTED TO READ AS
10 FOLLOWS:

11 *The Twenty-ninth Representative District shall consist of the following territory:*

12 *County: Jefferson KY (part)*

13 *B124 - Precinct 124 29 District*

14 *B134 - Precinct 134 29 District*

15 *B149 - Precinct 149 29 District*

16 *B153 - Precinct 153 29 District*

17 *B154 - Precinct 154 29 District*

18 *B158 - Precinct 158 29 District*

19 *B159 - Precinct 159 29 District*

20 *B160 - Precinct 160 29 District*

21 *B161 - Precinct 161 29 District*

22 *B162 - Precinct 162 29 District*

23 *B163 - Precinct 163 29 District*

24 *B166 - Precinct 166 29 District*

25 *B168 - Precinct 168 29 District*

26 *B169 - Precinct 169 29 District*

27 *B172 - Precinct 172 29 District*

UNOFFICIAL COPY

22 RS HB 2/GA

1 **B173 - Precinct 173 29 District**

2 **B175 - Precinct 175 29 District**

3 **B177 - Precinct 177 29 District**

4 **B183 - Precinct 183 29 District**

5 **B184 - Precinct 184 29 District**

6 **I147 - Precinct 147 37 District**

7 **I148 - Precinct 148 37 District**

8 **I155 - Precinct 155 37 District**

9 **Q119 - Precinct 119 46 District**

10 **Q139 - Precinct 139 46 District**

11 **VI02 - Precinct 102 36 District**

12 **VI03 - Precinct 103 36 District**

13 **VI32 - Precinct 132 36 District**

14 ➔SECTION 30. KRS 5.230 IS REPEALED AND REENACTED TO READ AS
15 FOLLOWS:

16 **The Thirtieth Representative District shall consist of the following territory:**

17 **County: Jefferson KY (part)**

18 **C101 - Precinct 101 30 District**

19 **C102 - Precinct 102 30 District**

20 **C103 - Precinct 103 30 District**

21 **C104 - Precinct 104 30 District**

22 **C105 - Precinct 105 30 District**

23 **C106 - Precinct 106 30 District**

24 **C108 - Precinct 108 30 District**

25 **C109 - Precinct 109 30 District**

26 **C110 - Precinct 110 30 District**

27 **C111 - Precinct 111 30 District**

UNOFFICIAL COPY

22 RS HB 2/GA

1 CI13 - Precinct 113 30 District

2 CI15 - Precinct 115 30 District

3 CI23 - Precinct 123 30 District

4 CI24 - Precinct 124 30 District

5 CI26 - Precinct 126 30 District

6 CI28 - Precinct 128 30 District

7 CI29 - Precinct 129 30 District

8 CI30 - Precinct 130 30 District

9 CI31 - Precinct 131 30 District

10 CI34 - Precinct 134 30 District

11 CI37 - Precinct 137 30 District

12 CI38 - Precinct 138 30 District

13 CI44 - Precinct 144 30 District

14 CI51 - Precinct 151 30 District

15 H127 - Precinct 127 35 District

16 Q101 - Precinct 101 46 District

17 Q122 - Precinct 122 46 District

18 Q123 - Precinct 123 46 District

19 Q124 - Precinct 124 46 District

20 Q134 - Precinct 134 46 District

21 ➔SECTION 31. KRS 5.231 IS REPEALED AND REENACTED TO READ AS
22 FOLLOWS:

23 *The Thirty-first Representative District shall consist of the following territory:*

24 *County: Jefferson KY (part)*

25 *B181 - Precinct 181 29 District*

26 *B182 - Precinct 182 29 District*

27 *D114 - Precinct 114 31 District*

UNOFFICIAL COPY

22 RS HB 2/GA

- 1 *D116 - Precinct 116 31 District*
- 2 *D117 - Precinct 117 31 District*
- 3 *D120 - Precinct 120 31 District*
- 4 *D122 - Precinct 122 31 District*
- 5 *D132 - Precinct 132 31 District*
- 6 *D137 - Precinct 137 31 District*
- 7 *D139 - Precinct 139 31 District*
- 8 *D141 - Precinct 141 31 District*
- 9 *D142 - Precinct 142 31 District*
- 10 *E160 - Precinct 160 32 District*
- 11 *E161 - Precinct 161 32 District*
- 12 *E163 - Precinct 163 32 District*
- 13 *E164 - Precinct 164 32 District*
- 14 *E165 - Precinct 165 32 District*
- 15 *E166 - Precinct 166 32 District*
- 16 *E167 - Precinct 167 32 District*
- 17 *E168 - Precinct 168 32 District*
- 18 *E169 - Precinct 169 32 District*
- 19 *E177 - Precinct 177 32 District*
- 20 *E178 - Precinct 178 32 District*
- 21 *E179 - Precinct 179 32 District*
- 22 *E180 - Precinct 180 32 District*
- 23 *F156 - Precinct 156 33 District*
- 24 *F161 - Precinct 161 33 District*
- 25 *F166 - Precinct 166 33 District*
- 26 *V115 - Precinct 115 36 District*
- 27 *V117 - Precinct 117 36 District*

UNOFFICIAL COPY

22 RS HB 2/GA

1 **VI19 - Precinct 119 36 District**

2 ➔ SECTION 32. KRS 5.232 IS REPEALED AND REENACTED TO READ AS
3 FOLLOWS:

4 **The Thirty-second Representative District shall consist of the following territory:**

5 **County: Jefferson KY (part)**

6 **E139 - Precinct 139 32 District**

7 **E141 - Precinct 141 32 District**

8 **E142 - Precinct 142 32 District**

9 **E143 - Precinct 143 32 District**

10 **E144 - Precinct 144 32 District**

11 **E145 - Precinct 145 32 District**

12 **E154 - Precinct 154 32 District**

13 **E155 - Precinct 155 32 District**

14 **E157 - Precinct 157 32 District**

15 **E162 - Precinct 162 32 District**

16 **E171 - Precinct 171 32 District**

17 **E173 - Precinct 173 32 District**

18 **E175 - Precinct 175 32 District**

19 **E176 - Precinct 176 32 District**

20 **E181 - Precinct 181 32 District**

21 **E183 - Precinct 183 32 District**

22 **E185 - Precinct 185 32 District**

23 **F181 - Precinct 181 33 District**

24 **F182 - Precinct 182 33 District**

25 **F185 - Precinct 185 33 District**

26 **F186 - Precinct 186 33 District**

27 **F187 - Precinct 187 33 District**

UNOFFICIAL COPY

22 RS HB 2/GA

1 L153 - Precinct 153 41 District

2 N143 - Precinct 143 43 District

3 N144 - Precinct 144 43 District

4 S119 - Precinct 119 48 District

5 S131 - Precinct 131 48 District

6 S132 - Precinct 132 48 District

7 S135 - Precinct 135 48 District

8 S141 - Precinct 141 48 District

9 S142 - Precinct 142 48 District

10 S146 - Precinct 146 48 District

11 S150 - Precinct 150 48 District

12 S152 - Precinct 152 48 District

13 S156 - Precinct 156 48 District

14 S164 - Precinct 164 48 District

15 ➔ SECTION 33. KRS 5.233 IS REPEALED AND REENACTED TO READ AS
16 FOLLOWS:

17 The Thirty-third Representative District shall consist of the following territory:

18 County: Jefferson KY (part)

19 F106 - Precinct 106 33 District

20 F145 - Precinct 145 33 District

21 F151 - Precinct 151 33 District

22 F152 - Precinct 152 33 District

23 F153 - Precinct 153 33 District

24 F154 - Precinct 154 33 District

25 F155 - Precinct 155 33 District

26 F158 - Precinct 158 33 District

27 F163 - Precinct 163 33 District

UNOFFICIAL COPY

22 RS HB 2/GA

1 *F164 - Precinct 164 33 District*

2 *F167 - Precinct 167 33 District*

3 *F169 - Precinct 169 33 District*

4 *F170 - Precinct 170 33 District*

5 *F171 - Precinct 171 33 District*

6 *F172 - Precinct 172 33 District*

7 *F176 - Precinct 176 33 District*

8 *F179 - Precinct 179 33 District*

9 *F180 - Precinct 180 33 District*

10 *F183 - Precinct 183 33 District*

11 *F184 - Precinct 184 33 District*

12 *VI24 - Precinct 124 36 District*

13 *VI28 - Precinct 128 36 District*

14 *County: Oldham KY (part)*

15 *E101 - East Worth*

16 *E102 - West Worth*

17 *E103 - South Pewee Valley*

18 *E104 - Bernard*

19 *E105 - Worth*

20 *E106 - Northwood*

21 *H103 - North Pewee Valley*

22 *H104 - Crestwood*

23 *H106 - South Crestwood*

24 *County: Shelby KY (part)*

25 *F104 - Long Run*

26 *F105 - Persimmon Ridge*

27 ➔SECTION 34. KRS 5.234 IS REPEALED AND REENACTED TO READ AS

UNOFFICIAL COPY

22 RS HB 2/GA

1 FOLLOWS:

2 *The Thirty-fourth Representative District shall consist of the following territory:*

3 *County: Jefferson KY (part)*

4 *D101 - Precinct 101 31 District*

5 *D104 - Precinct 104 31 District*

6 *D106 - Precinct 106 31 District*

7 *D108 - Precinct 108 31 District*

8 *D109 - Precinct 109 31 District*

9 *D115 - Precinct 115 31 District*

10 *D129 - Precinct 129 31 District*

11 *E158 - Precinct 158 32 District*

12 *E159 - Precinct 159 32 District*

13 *G140 - Precinct 140 34 District*

14 *G141 - Precinct 141 34 District*

15 *G142 - Precinct 142 34 District*

16 *G143 - Precinct 143 34 District*

17 *G144 - Precinct 144 34 District*

18 *G145 - Precinct 145 34 District*

19 *G146 - Precinct 146 34 District*

20 *G150 - Precinct 150 34 District*

21 *G156 - Precinct 156 34 District*

22 *G157 - Precinct 157 34 District*

23 *G158 - Precinct 158 34 District*

24 *G159 - Precinct 159 34 District*

25 *G160 - Precinct 160 34 District*

26 *G161 - Precinct 161 34 District*

27 *G162 - Precinct 162 34 District*

UNOFFICIAL COPY

22 RS HB 2/GA

1 G163 - Precinct 163 34 District

2 G164 - Precinct 164 34 District

3 G165 - Precinct 165 34 District

4 G168 - Precinct 168 34 District

5 G169 - Precinct 169 34 District

6 L117 - Precinct 117 41 District

7 L118 - Precinct 118 41 District

8 L119 - Precinct 119 41 District

9 L134 - Precinct 134 41 District

10 L135 - Precinct 135 41 District

11 L136 - Precinct 136 41 District

12 L138 - Precinct 138 41 District

13 L139 - Precinct 139 41 District

14 L146 - Precinct 146 41 District

15 L151 - Precinct 151 41 District

16 L152 - Precinct 152 41 District

17 M137 - Precinct 137 42 District

18 M138 - Precinct 138 42 District

19 M164 - Precinct 164 42 District

20 N125 - Precinct 125 43 District

21 N142 - Precinct 142 43 District

22 N146 - Precinct 146 43 District

23 ➔SECTION 35. KRS 5.235 IS REPEALED AND REENACTED TO READ AS
24 FOLLOWS:

25 *The Thirty-fifth Representative District shall consist of the following territory:*

26 *County: Jefferson KY (part)*

27 *CI43 - Precinct 143 30 District*

UNOFFICIAL COPY

22 RS HB 2/GA

- 1 *H117 - Precinct 117 35 District*
- 2 *H120 - Precinct 120 35 District*
- 3 *H121 - Precinct 121 35 District*
- 4 *H123 - Precinct 123 35 District*
- 5 *H124 - Precinct 124 35 District*
- 6 *H125 - Precinct 125 35 District*
- 7 *H126 - Precinct 126 35 District*
- 8 *H130 - Precinct 130 35 District*
- 9 *H138 - Precinct 138 35 District*
- 10 *H144 - Precinct 144 35 District*
- 11 *H146 - Precinct 146 35 District*
- 12 *H147 - Precinct 147 35 District*
- 13 *H154 - Precinct 154 35 District*
- 14 *H155 - Precinct 155 35 District*
- 15 *H161 - Precinct 161 35 District*
- 16 *I112 - Precinct 112 37 District*
- 17 *I115 - Precinct 115 37 District*
- 18 *I120 - Precinct 120 37 District*
- 19 *I123 - Precinct 123 37 District*
- 20 *I124 - Precinct 124 37 District*
- 21 *I138 - Precinct 138 37 District*
- 22 *I142 - Precinct 142 37 District*
- 23 *I149 - Precinct 149 37 District*
- 24 *I150 - Precinct 150 37 District*
- 25 *J114 - Precinct 114 38 District*
- 26 *J148 - Precinct 148 38 District*
- 27 *J149 - Precinct 149 38 District*

UNOFFICIAL COPY

22 RS HB 2/GA

1 *J151 - Precinct 151 38 District*

2 *K149 - Precinct 149 40 District*

3 *Q104 - Precinct 104 46 District*

4 *Q112 - Precinct 112 46 District*

5 *Q116 - Precinct 116 46 District*

6 *Q136 - Precinct 136 46 District*

7 ➔ SECTION 36. KRS 5.236 IS REPEALED AND REENACTED TO READ AS
8 FOLLOWS:

9 *The Thirty-sixth Representative District shall consist of the following territory:*

10 *County: Jefferson KY (part)*

11 *B151 - Precinct 151 29 District*

12 *B170 - Precinct 170 29 District*

13 *V101 - Precinct 101 36 District*

14 *V104 - Precinct 104 36 District*

15 *V105 - Precinct 105 36 District*

16 *V106 - Precinct 106 36 District*

17 *V107 - Precinct 107 36 District*

18 *V108 - Precinct 108 36 District*

19 *V109 - Precinct 109 36 District*

20 *V110 - Precinct 110 36 District*

21 *V111 - Precinct 111 36 District*

22 *V112 - Precinct 112 36 District*

23 *V113 - Precinct 113 36 District*

24 *V114 - Precinct 114 36 District*

25 *V116 - Precinct 116 36 District*

26 *V118 - Precinct 118 36 District*

27 *V120 - Precinct 120 36 District*

UNOFFICIAL COPY

22 RS HB 2/GA

1 *VI121 - Precinct 121 36 District*

2 *VI122 - Precinct 122 36 District*

3 *VI123 - Precinct 123 36 District*

4 *VI125 - Precinct 125 36 District*

5 *VI126 - Precinct 126 36 District*

6 *VI127 - Precinct 127 36 District*

7 *VI129 - Precinct 129 36 District*

8 *VI130 - Precinct 130 36 District*

9 *VI131 - Precinct 131 36 District*

10 ➔SECTION 37. KRS 5.237 IS REPEALED AND REENACTED TO READ AS
11 FOLLOWS:

12 *The Thirty-seventh Representative District shall consist of the following territory:*

13 *County: Bullitt KY (part)*

14 *C102 - Maryville #6*

15 *C107 - Maryville #6a*

16 *County: Jefferson KY (part)*

17 *A130 - Precinct 130 28 District*

18 *H145 - Precinct 145 35 District*

19 *H148 - Precinct 148 35 District*

20 *H156 - Precinct 156 35 District*

21 *H159 - Precinct 159 35 District*

22 *H160 - Precinct 160 35 District*

23 *H162 - Precinct 162 35 District*

24 *I126 - Precinct 126 37 District*

25 *I130 - Precinct 130 37 District*

26 *I133 - Precinct 133 37 District*

27 *I135 - Precinct 135 37 District*

UNOFFICIAL COPY

22 RS HB 2/GA

1 I141 - Precinct 141 37 District

2 I143 - Precinct 143 37 District

3 I144 - Precinct 144 37 District

4 I145 - Precinct 145 37 District

5 I146 - Precinct 146 37 District

6 I151 - Precinct 151 37 District

7 I152 - Precinct 152 37 District

8 I153 - Precinct 153 37 District

9 I154 - Precinct 154 37 District

10 J141 - Precinct 141 38 District

11 J155 - Precinct 155 38 District

12 Q142 - Precinct 142 44 District

13 Q105 - Precinct 105 46 District

14 Q113 - Precinct 113 46 District

15 Q114 - Precinct 114 46 District

16 Q117 - Precinct 117 46 District

17 Q126 - Precinct 126 46 District

18 Q131 - Precinct 131 46 District

19 ➔SECTION 38. KRS 5.238 IS REPEALED AND REENACTED TO READ AS
20 FOLLOWS:

21 **The Thirty-eighth Representative District shall consist of the following territory:**

22 **County: Jefferson KY (part)**

23 A123 - Precinct 123 28 District

24 A131 - Precinct 131 28 District

25 A135 - Precinct 135 28 District

26 A140 - Precinct 140 28 District

27 I110 - Precinct 110 37 District

UNOFFICIAL COPY

22 RS HB 2/GA

- 1 *I111 - Precinct 111 37 District*
- 2 *I122 - Precinct 122 37 District*
- 3 *I125 - Precinct 125 37 District*
- 4 *I140 - Precinct 140 37 District*
- 5 *I156 - Precinct 156 37 District*
- 6 *J105 - Precinct 105 38 District*
- 7 *J108 - Precinct 108 38 District*
- 8 *J111 - Precinct 111 38 District*
- 9 *J113 - Precinct 113 38 District*
- 10 *J117 - Precinct 117 38 District*
- 11 *J119 - Precinct 119 38 District*
- 12 *J120 - Precinct 120 38 District*
- 13 *J122 - Precinct 122 38 District*
- 14 *J123 - Precinct 123 38 District*
- 15 *J135 - Precinct 135 38 District*
- 16 *J137 - Precinct 137 38 District*
- 17 *J138 - Precinct 138 38 District*
- 18 *J140 - Precinct 140 38 District*
- 19 *J142 - Precinct 142 38 District*
- 20 *J143 - Precinct 143 38 District*
- 21 *J145 - Precinct 145 38 District*
- 22 *J150 - Precinct 150 38 District*
- 23 *J152 - Precinct 152 38 District*
- 24 *J153 - Precinct 153 38 District*
- 25 *K138 - Precinct 138 40 District*
- 26 *K139 - Precinct 139 40 District*
- 27 *K144 - Precinct 144 40 District*

UNOFFICIAL COPY

22 RS HB 2/GA

1 **K145 - Precinct 145 40 District**

2 **K146 - Precinct 146 40 District**

3 **K147 - Precinct 147 40 District**

4 **K148 - Precinct 148 40 District**

5 ➔ SECTION 39. KRS 5.239 IS REPEALED AND REENACTED TO READ AS
6 FOLLOWS:

7 **The Thirty-ninth Representative District shall consist of the following territory:**

8 **County: Fayette KY (part)**

9 **B179 - Fairhaven**

10 **B202 - Pinnacle**

11 **B204 - Atwood**

12 **B209 - Charwood**

13 **B210 - Fiddler Creek**

14 **B218 - Laurelwood**

15 **B221 - Magnolia Gardens**

16 **B224 - Windstar**

17 **B227 - Silverbell**

18 **C179 - Brandywine**

19 **C182 - Kenesaw Village**

20 **C190 - Amherst**

21 **C215 - Four Wynds**

22 **County: Jessamine KY (part)**

23 **A101 - East Nicholasville #1**

24 **A102 - East Nicholasville #2**

25 **A103 - West Nicholasville #1**

26 **A104 - West Nicholasville #2**

27 **A105 - West Nicholasville #3**

UNOFFICIAL COPY

22 RS HB 2/GA

1 *A106 - Keene Place #1*

2 *A107 - Keene Place #2*

3 *B101 - Marble Creek #1*

4 *B102 - Marble Creek #2*

5 *B103 - Marble Creek #3*

6 *B104 - The Vineyard*

7 *B105 - The Orchard*

8 *C103 - Maple Leaf*

9 *C104 - S.E. Nicholasville #1*

10 *C105 - Southbrook*

11 *D102 - Paddock*

12 *F101 - S.W. Nicholasville #1*

13 *F105 - S.W. Nicholasville #5*

14 ➔SECTION 40. KRS 5.240 IS REPEALED AND REENACTED TO READ AS
15 FOLLOWS:

16 *The Fortieth Representative District shall consist of the following territory:*

17 *County: Jefferson KY (part)*

18 *H114 - Precinct 114 35 District*

19 *H115 - Precinct 115 35 District*

20 *H153 - Precinct 153 35 District*

21 *I107 - Precinct 107 37 District*

22 *I109 - Precinct 109 37 District*

23 *J101 - Precinct 101 38 District*

24 *J104 - Precinct 104 38 District*

25 *J107 - Precinct 107 38 District*

26 *J130 - Precinct 130 38 District*

27 *J146 - Precinct 146 38 District*

UNOFFICIAL COPY

22 RS HB 2/GA

- 1 *J147 - Precinct 147 38 District*
- 2 *J154 - Precinct 154 38 District*
- 3 *K110 - Precinct 110 40 District*
- 4 *K111 - Precinct 111 40 District*
- 5 *K112 - Precinct 112 40 District*
- 6 *K113 - Precinct 113 40 District*
- 7 *K114 - Precinct 114 40 District*
- 8 *K116 - Precinct 116 40 District*
- 9 *K117 - Precinct 117 40 District*
- 10 *K118 - Precinct 118 40 District*
- 11 *K119 - Precinct 119 40 District*
- 12 *K122 - Precinct 122 40 District*
- 13 *K123 - Precinct 123 40 District*
- 14 *K125 - Precinct 125 40 District*
- 15 *K131 - Precinct 131 40 District*
- 16 *K134 - Precinct 134 40 District*
- 17 *K135 - Precinct 135 40 District*
- 18 *K136 - Precinct 136 40 District*
- 19 *K137 - Precinct 137 40 District*
- 20 *K140 - Precinct 140 40 District*
- 21 *K141 - Precinct 141 40 District*
- 22 *K142 - Precinct 142 40 District*
- 23 *K143 - Precinct 143 40 District*
- 24 *K150 - Precinct 150 40 District*
- 25 *K151 - Precinct 151 40 District*
- 26 *M105 - Precinct 105 42 District*
- 27 *M130 - Precinct 130 42 District*

UNOFFICIAL COPY

22 RS HB 2/GA

1 M148 - Precinct 148 42 District

2 M166 - Precinct 166 42 District

3 M169 - Precinct 169 42 District

4 M170 - Precinct 170 42 District

5 M171 - Precinct 171 42 District

6 O123 - Precinct 123 44 District

7 ➔SECTION 41. KRS 5.241 IS REPEALED AND REENACTED TO READ AS
8 FOLLOWS:

9 The Forty-first Representative District shall consist of the following territory:

10 County: Jefferson KY (part)

11 C122 - Precinct 122 30 District

12 C125 - Precinct 125 30 District

13 D110 - Precinct 110 31 District

14 D130 - Precinct 130 31 District

15 D131 - Precinct 131 31 District

16 D135 - Precinct 135 31 District

17 D144 - Precinct 144 31 District

18 G103 - Precinct 103 34 District

19 G104 - Precinct 104 34 District

20 G106 - Precinct 106 34 District

21 G107 - Precinct 107 34 District

22 G108 - Precinct 108 34 District

23 G109 - Precinct 109 34 District

24 G111 - Precinct 111 34 District

25 G112 - Precinct 112 34 District

26 G116 - Precinct 116 34 District

27 G117 - Precinct 117 34 District

UNOFFICIAL COPY

22 RS HB 2/GA

- 1 *G119 - Precinct 119 34 District*
- 2 *G120 - Precinct 120 34 District*
- 3 *G121 - Precinct 121 34 District*
- 4 *G122 - Precinct 122 34 District*
- 5 *G123 - Precinct 123 34 District*
- 6 *G124 - Precinct 124 34 District*
- 7 *G126 - Precinct 126 34 District*
- 8 *G129 - Precinct 129 34 District*
- 9 *G147 - Precinct 147 34 District*
- 10 *G148 - Precinct 148 34 District*
- 11 *G149 - Precinct 149 34 District*
- 12 *G151 - Precinct 151 34 District*
- 13 *G154 - Precinct 154 34 District*
- 14 *G155 - Precinct 155 34 District*
- 15 *G166 - Precinct 166 34 District*
- 16 *G167 - Precinct 167 34 District*
- 17 *H103 - Precinct 103 35 District*
- 18 *H110 - Precinct 110 35 District*
- 19 *H111 - Precinct 111 35 District*
- 20 *H112 - Precinct 112 35 District*
- 21 *H113 - Precinct 113 35 District*
- 22 *H116 - Precinct 116 35 District*
- 23 *H118 - Precinct 118 35 District*
- 24 *H150 - Precinct 150 35 District*
- 25 *H151 - Precinct 151 35 District*
- 26 *H152 - Precinct 152 35 District*
- 27 *H157 - Precinct 157 35 District*

UNOFFICIAL COPY

22 RS HB 2/GA

1 M140 - Precinct 140 42 District

2 M141 - Precinct 141 42 District

3 M142 - Precinct 142 42 District

4 M143 - Precinct 143 42 District

5 M150 - Precinct 150 42 District

6 M162 - Precinct 162 42 District

7 M163 - Precinct 163 42 District

8 M165 - Precinct 165 42 District

9 M174 - Precinct 174 42 District

10 M175 - Precinct 175 42 District

11 ➔SECTION 42. KRS 5.242 IS REPEALED AND REENACTED TO READ AS
12 FOLLOWS:

13 The Forty-second Representative District shall consist of the following territory:

14 County: Jefferson KY (part)

15 H102 - Precinct 102 35 District

16 H105 - Precinct 105 35 District

17 H106 - Precinct 106 35 District

18 H109 - Precinct 109 35 District

19 H141 - Precinct 141 35 District

20 H158 - Precinct 158 35 District

21 K104 - Precinct 104 40 District

22 K105 - Precinct 105 40 District

23 K129 - Precinct 129 40 District

24 K133 - Precinct 133 40 District

25 L140 - Precinct 140 41 District

26 L145 - Precinct 145 41 District

27 L147 - Precinct 147 41 District

UNOFFICIAL COPY

22 RS HB 2/GA

- 1 *L148 - Precinct 148 41 District*
- 2 *L149 - Precinct 149 41 District*
- 3 *L150 - Precinct 150 41 District*
- 4 *L154 - Precinct 154 41 District*
- 5 *L156 - Precinct 156 41 District*
- 6 *L157 - Precinct 157 41 District*
- 7 *L158 - Precinct 158 41 District*
- 8 *L159 - Precinct 159 41 District*
- 9 *L160 - Precinct 160 41 District*
- 10 *L161 - Precinct 161 41 District*
- 11 *L162 - Precinct 162 41 District*
- 12 *M107 - Precinct 107 42 District*
- 13 *M110 - Precinct 110 42 District*
- 14 *M121 - Precinct 121 42 District*
- 15 *M123 - Precinct 123 42 District*
- 16 *M124 - Precinct 124 42 District*
- 17 *M129 - Precinct 129 42 District*
- 18 *M131 - Precinct 131 42 District*
- 19 *M145 - Precinct 145 42 District*
- 20 *M159 - Precinct 159 42 District*
- 21 *M160 - Precinct 160 42 District*
- 22 *M168 - Precinct 168 42 District*
- 23 *N108 - Precinct 108 43 District*
- 24 *N109 - Precinct 109 43 District*
- 25 *N110 - Precinct 110 43 District*
- 26 *N111 - Precinct 111 43 District*
- 27 *N112 - Precinct 112 43 District*

UNOFFICIAL COPY

22 RS HB 2/GA

1 N113 - Precinct 113 43 District

2 N137 - Precinct 137 43 District

3 N138 - Precinct 138 43 District

4 N139 - Precinct 139 43 District

5 N149 - Precinct 149 43 District

6 N150 - Precinct 150 43 District

7 ➔SECTION 43. KRS 5.243 IS REPEALED AND REENACTED TO READ AS
8 FOLLOWS:

9 The Forty-third Representative District shall consist of the following territory:

10 County: Jefferson KY (part)

11 H131 - Precinct 131 35 District

12 H132 - Precinct 132 35 District

13 H133 - Precinct 133 35 District

14 L104 - Precinct 104 41 District

15 L108 - Precinct 108 41 District

16 L110 - Precinct 110 41 District

17 L111 - Precinct 111 41 District

18 L112 - Precinct 112 41 District

19 L113 - Precinct 113 41 District

20 L115 - Precinct 115 41 District

21 L141 - Precinct 141 41 District

22 L142 - Precinct 142 41 District

23 L143 - Precinct 143 41 District

24 L144 - Precinct 144 41 District

25 L155 - Precinct 155 41 District

26 L163 - Precinct 163 41 District

27 L164 - Precinct 164 41 District

UNOFFICIAL COPY

22 RS HB 2/GA

1 M139 - Precinct 139 42 District
2 M144 - Precinct 144 42 District
3 M146 - Precinct 146 42 District
4 M147 - Precinct 147 42 District
5 M172 - Precinct 172 42 District
6 N101 - Precinct 101 43 District
7 N102 - Precinct 102 43 District
8 N103 - Precinct 103 43 District
9 N104 - Precinct 104 43 District
10 N105 - Precinct 105 43 District
11 N106 - Precinct 106 43 District
12 N107 - Precinct 107 43 District
13 N115 - Precinct 115 43 District
14 N117 - Precinct 117 43 District
15 N124 - Precinct 124 43 District
16 N127 - Precinct 127 43 District
17 N128 - Precinct 128 43 District
18 N130 - Precinct 130 43 District
19 N134 - Precinct 134 43 District
20 N135 - Precinct 135 43 District
21 N136 - Precinct 136 43 District
22 N145 - Precinct 145 43 District
23 N147 - Precinct 147 43 District
24 N148 - Precinct 148 43 District

25 ➔SECTION 44. KRS 5.244 IS REPEALED AND REENACTED TO READ AS
26 FOLLOWS:

27 **The Forty-fourth Representative District shall consist of the following territory:**

UNOFFICIAL COPY

22 RS HB 2/GA

County: Jefferson KY (part)

A105 - Precinct 105 28 District

K126 - Precinct 126 40 District

K127 - Precinct 127 40 District

K130 - Precinct 130 40 District

M102 - Precinct 102 42 District

M103 - Precinct 103 42 District

M104 - Precinct 104 42 District

M133 - Precinct 133 42 District

M149 - Precinct 149 42 District

M167 - Precinct 167 42 District

M173 - Precinct 173 42 District

O105 - Precinct 105 44 District

O107 - Precinct 107 44 District

O109 - Precinct 109 44 District

O111 - Precinct 111 44 District

O112 - Precinct 112 44 District

O113 - Precinct 113 44 District

O117 - Precinct 117 44 District

O119 - Precinct 119 44 District

O121 - Precinct 121 44 District

O124 - Precinct 124 44 District

O126 - Precinct 126 44 District

O127 - Precinct 127 44 District

O130 - Precinct 130 44 District

O131 - Precinct 131 44 District

O135 - Precinct 135 44 District

UNOFFICIAL COPY

22 RS HB 2/GA

1 *O136 - Precinct 136 44 District*

2 *O138 - Precinct 138 44 District*

3 *O139 - Precinct 139 44 District*

4 *O141 - Precinct 141 44 District*

5 ➔SECTION 45. KRS 5.245 IS REPEALED AND REENACTED TO READ AS
6 FOLLOWS:

7 *The Forty-fifth Representative District shall consist of the following territory:*

8 *County: Fayette KY (part)*

9 *A138 - The Colony*

10 *A157 - Harrods Hill*

11 *A158 - Armory*

12 *A176 - Sungale*

13 *A180 - Beaumont Centre*

14 *A182 - Ashbrooke*

15 *A188 - Dunbar*

16 *A189 - Westmorland*

17 *A192 - Cardinal Run*

18 *A193 - Hemingway*

19 *B101 - Clemens Hts.*

20 *B117 - Keithshire*

21 *B129 - Monticello*

22 *B141 - Stone*

23 *B142 - Stonewall*

24 *B150 - Robinwood*

25 *B156 - Bayswater*

26 *B163 - Plantation*

27 *B172 - Shillito*

UNOFFICIAL COPY

22 RS HB 2/GA

- 1 **B183 - Cave Hill**
- 2 **B184 - Palomar**
- 3 **B185 - Scenicview**
- 4 **B186 - Glenview**
- 5 **B187 - Stone Creek**
- 6 **B191 - Waverly**
- 7 **B192 - Palmetto**
- 8 **B199 - Indian Hills**
- 9 **B200 - White Pine**
- 10 **B201 - Harrods View**
- 11 **B203 - Wyndsong**
- 12 **B205 - Blackhorse**
- 13 **B208 - English Station**
- 14 **B212 - Bay Meadows**
- 15 **B213 - Beaver Place**
- 16 **B215 - Copper Creek**
- 17 **B216 - Foleys Trail**
- 18 **B219 - Lee Adams**
- 19 **B222 - Wellington Gardens**
- 20 **B223 - Willow Oak**
- 21 **B225 - Goldon Trophy**
- 22 **B226 - Hollyberry**
- 23 **County: Jessamine KY (part)**
- 24 **D101 - N.E. Us 68**
- 25 **D104 - N.E. Wilmore #1**
- 26 **E101 - North Keene**
- 27 **E102 - Bellerive**

UNOFFICIAL COPY

22 RS HB 2/GA

1 **E103 - Southland Christian Ch**

2 ➔ SECTION 46. KRS 5.246 IS REPEALED AND REENACTED TO READ AS
3 FOLLOWS:

4 **The Forty-sixth Representative District shall consist of the following territory:**

5 **County: Jefferson KY (part)**

6 **B132 - Precinct 132 29 District**

7 **B133 - Precinct 133 29 District**

8 **B155 - Precinct 155 29 District**

9 **B156 - Precinct 156 29 District**

10 **B157 - Precinct 157 29 District**

11 **B185 - Precinct 185 29 District**

12 **C133 - Precinct 133 30 District**

13 **C135 - Precinct 135 30 District**

14 **C136 - Precinct 136 30 District**

15 **C139 - Precinct 139 30 District**

16 **C141 - Precinct 141 30 District**

17 **C142 - Precinct 142 30 District**

18 **C145 - Precinct 145 30 District**

19 **C146 - Precinct 146 30 District**

20 **C147 - Precinct 147 30 District**

21 **C148 - Precinct 148 30 District**

22 **C149 - Precinct 149 30 District**

23 **C150 - Precinct 150 30 District**

24 **D113 - Precinct 113 31 District**

25 **D121 - Precinct 121 31 District**

26 **D126 - Precinct 126 31 District**

27 **D136 - Precinct 136 31 District**

UNOFFICIAL COPY

22 RS HB 2/GA

D138 - Precinct 138 31 District

D140 - Precinct 140 31 District

D145 - Precinct 145 31 District

Q103 - Precinct 103 46 District

Q107 - Precinct 107 46 District

Q109 - Precinct 109 46 District

Q115 - Precinct 115 46 District

Q125 - Precinct 125 46 District

Q127 - Precinct 127 46 District

Q132 - Precinct 132 46 District

Q137 - Precinct 137 46 District

Q138 - Precinct 138 46 District

➔SECTION 47. KRS 5.247 IS REPEALED AND REENACTED TO READ AS
FOLLOWS:

The Forty-seventh Representative District shall consist of the following territory:

County: Carroll KY

County: Henry KY

County: Owen KY

County: Trimble KY

➔SECTION 48. KRS 5.248 IS REPEALED AND REENACTED TO READ AS
FOLLOWS:

The Forty-eighth Representative District shall consist of the following territory:

County: Jefferson KY (part)

E148 - Precinct 148 32 District

E152 - Precinct 152 32 District

E182 - Precinct 182 32 District

E184 - Precinct 184 32 District

UNOFFICIAL COPY

22 RS HB 2/GA

1 N126 - Precinct 126 43 District

2 N131 - Precinct 131 43 District

3 N141 - Precinct 141 43 District

4 S116 - Precinct 116 48 District

5 S118 - Precinct 118 48 District

6 S125 - Precinct 125 48 District

7 S126 - Precinct 126 48 District

8 S128 - Precinct 128 48 District

9 S129 - Precinct 129 48 District

10 S130 - Precinct 130 48 District

11 S139 - Precinct 139 48 District

12 S140 - Precinct 140 48 District

13 S143 - Precinct 143 48 District

14 S144 - Precinct 144 48 District

15 S153 - Precinct 153 48 District

16 S160 - Precinct 160 48 District

17 S161 - Precinct 161 48 District

18 S165 - Precinct 165 48 District

19 S166 - Precinct 166 48 District

20 S167 - Precinct 167 48 District

21 S168 - Precinct 168 48 District

22 County: Oldham KY (part)

23 G102 - Briar Hill

24 G103 - North 22

25 G105 - Clore

26 H101 - North Crestwood

27 ➔SECTION 49. KRS 5.249 IS REPEALED AND REENACTED TO READ AS

UNOFFICIAL COPY

22 RS HB 2/GA

1 FOLLOWS:

2 *The Forty-ninth Representative District shall consist of the following territory:*

3 *County: Bullitt KY (part)*

4 *A103 - Shepherdsville #3*

5 *A104 - Pleasant Grove #4n*

6 *A111 - Shepherdsville #3a*

7 *A112 - Pleasant Grove 4a*

8 *A113 - Shepherdsville #2n*

9 *B101 - Mt. Washington #7*

10 *B102 - Mt. Washington #8*

11 *B103 - Mt. Washington #9*

12 *B104 - Mt. Washington #10*

13 *B108 - Mt. Washington #8a*

14 *B109 - Mt. Washington #7-A*

15 *B110 - Mt. Washington #9-North*

16 *B112 - Mt. Washington #7b*

17 *B113 - Mt. Washington #8-B*

18 *B114 - Mt Washington 9c*

19 *D102 - Lebanon Junction #15*

20 *D103 - Bernheim #16*

21 *D105 - Cedar Grove #18*

22 *D106 - Bernheim #16a*

23 *D107 - Cedar Grove #18a*

24 *D110 - Pleasant Grove #4*

25 *D111 - Salt River #17a*

26 ➔SECTION 50. KRS 5.250 IS REPEALED AND REENACTED TO READ AS

27 FOLLOWS:

UNOFFICIAL COPY

22 RS HB 2/GA

1 **The Fiftieth Representative District shall consist of the following territory:**

2 **County: Nelson KY**

3 ➔SECTION 51. KRS 5.251 IS REPEALED AND REENACTED TO READ AS
4 FOLLOWS:

5 **The Fifty-first Representative District shall consist of the following territory:**

6 **County: Marion KY**

7 **County: Taylor KY**

8 ➔SECTION 52. KRS 5.252 IS REPEALED AND REENACTED TO READ AS
9 FOLLOWS:

10 **The Fifty-second Representative District shall consist of the following territory:**

11 **County: McCreary KY**

12 **County: Pulaski KY (part)**

13 **A106 - Firebrook 11f**

14 **E101 - Burnside City 36**

15 **E103 - Burnside County 36a**

16 **E107 - West Burnside County 36w**

17 **E108 - Gamblin 37**

18 **E109 - Bronston North 38**

19 **E111 - Bronston South 38**

20 **County: Wayne KY**

21 ➔SECTION 53. KRS 5.253 IS REPEALED AND REENACTED TO READ AS
22 FOLLOWS:

23 **The Fifty-third Representative District shall consist of the following territory:**

24 **County: Anderson KY**

25 **County: Spencer KY**

26 ➔SECTION 54. KRS 5.254 IS REPEALED AND REENACTED TO READ AS
27 FOLLOWS:

UNOFFICIAL COPY

22 RS HB 2/GA

1 **The Fifty-fourth Representative District shall consist of the following territory:**

2 **County: Boyle KY**

3 **County: Casey KY**

4 ➔SECTION 55. KRS 5.255 IS REPEALED AND REENACTED TO READ AS
5 FOLLOWS:

6 **The Fifty-fifth Representative District shall consist of the following territory:**

7 **County: Jessamine KY (part)**

8 **C101 - Sulphur Well**

9 **C102 - Little Hickman**

10 **D103 - Bethel**

11 **D107 - High Bridge**

12 **F102 - S.W. Nicholasville #2**

13 **F103 - S.W. Nicholasville #3**

14 **F104 - S.W. Nicholasville #4**

15 **County: Mercer KY**

16 **County: Washington KY**

17 ➔SECTION 56. KRS 5.256 IS REPEALED AND REENACTED TO READ AS
18 FOLLOWS:

19 **The Fifty-sixth Representative District shall consist of the following territory:**

20 **County: Franklin KY (part)**

21 **B106 - Station Springs**

22 **C108 - Forks of Elkhorn**

23 **D101 - Swallowfield**

24 **D102 - Owenton Rd**

25 **D103 - Peaks Mill**

26 **D104 - Switzer**

27 **D108 - Thorn Hill**

UNOFFICIAL COPY

22 RS HB 2/GA

County: Jessamine KY (part)

D105 - East Wilmore

D106 - South Wilmore

E104 - N.W. U.S. 68

E105 - Clear Creek

E106 - Northwest Wilmore #1

E107 - North Wilmore

County: Woodford KY

➔SECTION 57. KRS 5.257 IS REPEALED AND REENACTED TO READ AS
FOLLOWS:

The Fifty-seventh Representative District shall consist of the following territory:

County: Franklin KY (part)

A101 - Farmdale

A102 - Cloverdale

A103 - Vogler-Coleman

A104 - Thistleton

A105 - Bridge-Glenns

A106 - Green Wilson

A107 - Capitol

A108 - Evergreen

B101 - Jett

B102 - Country Club

B103 - Sunset

B105 - Franklin Heights

B108 - Tierra Linda

B109 - Bellview

C101 - Green Hill

UNOFFICIAL COPY

22 RS HB 2/GA

1 *C102 - Schenkel Lane*
2 *C105 - Arnold*
3 *C106 - Scruggs*
4 *C107 - Silver Lake*
5 *C109 - Ridgeview*
6 *C110 - Russell*
7 *D105 - Glenwood*
8 *D106 - Gains-Holmes*
9 *D107 - Crestwood*
10 *D109 - Fairview*
11 *E101 - Louisville Rd*
12 *E102 - South Benson*
13 *E108 - Collins Lane*
14 *E109 - Westgate*
15 *E110 - North Westgate*
16 *F101 - Bald Knob*
17 *F102 - Courthouse*
18 *F103 - St John*
19 *F104 - Bellepoint*
20 *F105 - Hickory Hills*
21 *F106 - Choateville*
22 *F108 - Bridgeport-Botkins*

23 ➔SECTION 58. KRS 5.258 IS REPEALED AND REENACTED TO READ AS
24 FOLLOWS:

25 *The Fifty-eighth Representative District shall consist of the following territory:*

26 *County: Shelby KY (part)*
27 *A101 - West Finchville*

UNOFFICIAL COPY

22 RS HB 2/GA

- 1 *A102 - South Shelby*
- 2 *A103 - Charleston*
- 3 *A104 - East Finchville*
- 4 *A105 - Adams Station*
- 5 *B101 - Southville*
- 6 *B102 - Waddy*
- 7 *B103 - Rockbridge*
- 8 *B104 - Weissinger*
- 9 *B105 - Hooper Station*
- 10 *C101 - North East Shelby*
- 11 *C102 - Clayvillage*
- 12 *C103 - East Shelby*
- 13 *C104 - Guist Creek*
- 14 *C105 - Osprey Cove*
- 15 *D101 - East Bagdad*
- 16 *D102 - Cropper*
- 17 *D103 - Jail Hill*
- 18 *D104 - West Bagdad*
- 19 *D105 - Boone Station*
- 20 *E101 - Town N Country*
- 21 *E102 - Marshall Doaks*
- 22 *E103 - North Shelby*
- 23 *E104 - Todds Point*
- 24 *E105 - West Shelby*
- 25 *F101 - Simpsonville*
- 26 *F102 - South Simpsonville*
- 27 *F103 - Garden Station*

UNOFFICIAL COPY

22 RS HB 2/GA

1 **G101 - Shelbyville #1**

2 **G102 - Shelbyville #2**

3 **G103 - Shelbyville #3**

4 **G104 - Shelbyville #4**

5 ➔ SECTION 59. KRS 5.259 IS REPEALED AND REENACTED TO READ AS
6 FOLLOWS:

7 **The Fifty-ninth Representative District shall consist of the following territory:**

8 **County: Oldham KY (part)**

9 **A101 - North Goshen**

10 **A103 - Harmony**

11 **A104 - South Harmony**

12 **B101 - Skylight**

13 **B102 - South Goshen**

14 **B104 - West Buckner**

15 **B105 - Northeast Buckner**

16 **B106 - Covered Bridge**

17 **C101 - Covington**

18 **C102 - North Lagrange**

19 **C103 - Central West**

20 **C105 - Westport**

21 **C106 - Central East**

22 **D101 - Southeast Lagrange**

23 **D103 - East Ballardsville**

24 **D104 - West Ballardsville**

25 **D106 - Main**

26 **F101 - West Lagrange**

27 **F102 - East Buckner**

UNOFFICIAL COPY

22 RS HB 2/GA

1 **F103 - Glenarm**
2 **F104 - Centerfield**
3 **F105 - South Lagrange**
4 **F106 - Carriage Hill**
5 **G101 - West Brownsboro**
6 **H105 - East Brownsboro**

7 ➔SECTION 60. KRS 5.260 IS REPEALED AND REENACTED TO READ AS
8 FOLLOWS:

9 **The Sixtieth Representative District shall consist of the following territory:**

10 **County: Boone KY (part)**
11 **A118 - Hamilton**
12 **B115 - Glenview**
13 **B117 - Hopeful**
14 **B120 - Pleasant Valley**
15 **B122 - Union #1**
16 **B123 - Union #2**
17 **B125 - Union #4**
18 **B129 - Union #5**
19 **B130 - Union #6**
20 **B131 - Summitview**
21 **B133 - Florence #15**
22 **B135 - Union #7**
23 **C102 - Devon #1**
24 **C110 - Devon #2**
25 **C117 - Devon #3**
26 **C121 - Shamrock**
27 **C131 - Florence #8 (part)**

UNOFFICIAL COPY

22 RS HB 2/GA

1 210150703181000

2 C133 - Florence #10

3 C134 - Florence #11

4 C136 - Florence #13

5 C137 - Florence #14

6 ➔SECTION 61. KRS 5.261 IS REPEALED AND REENACTED TO READ AS
7 FOLLOWS:

8 *The Sixty-first Representative District shall consist of the following territory:*

9 County: Boone KY (part)

10 B114 - Beaver

11 B121 - Richwood

12 B124 - Union #3

13 B126 - Verona

14 County: Gallatin KY

15 County: Grant KY

16 County: Kenton KY (part)

17 B101 - Bracht

18 ➔SECTION 62. KRS 5.262 IS REPEALED AND REENACTED TO READ AS
19 FOLLOWS:

20 *The Sixty-second Representative District shall consist of the following territory:*

21 County: Scott KY (part)

22 A100 - Porter

23 A102 - Sadieville

24 A104 - Stonehedge

25 A106 - Mallard Point

26 A110 - Moonlake

27 A112 - Eagle Creek

UNOFFICIAL COPY

22 RS HB 2/GA

- 1 **B101 - Colony**
- 2 **B103 - West Stamping Ground**
- 3 **B105 - East Stamping Ground**
- 4 **B109 - Cardinal**
- 5 **B111 - North Stamping Ground**
- 6 **B113 - Derby**
- 7 **C108 - Galloway**
- 8 **C110 - Ironworks**
- 9 **C112 - Lancelot**
- 10 **C114 - West Cane Run**
- 11 **C116 - Fishers Mill**
- 12 **D111 - Oxford**
- 13 **D113 - Cherry Blossom**
- 14 **E118 - Peninsula**
- 15 **E120 - Courthouse**
- 16 **E122 - Ed Davis**
- 17 **E124 - College**
- 18 **F117 - White Oak**
- 19 **F119 - Royal Springs**
- 20 **F121 - Rucker**
- 21 **F123 - Indian Hills**
- 22 **F125 - Bradshaw**
- 23 **F127 - McClelland Springs**
- 24 **F129 - Copperfield**
- 25 **F131 - Indian Acres**
- 26 **G128 - Suffoletta**
- 27 **G130 - Southpoint**

UNOFFICIAL COPY

22 RS HB 2/GA

1 *G132 - Marketplace*

2 *G136 - Hambrick Place*

3 ➔SECTION 63. KRS 5.263 IS REPEALED AND REENACTED TO READ AS
4 FOLLOWS:

5 *The Sixty-third Representative District shall consist of the following territory:*

6 *County: Boone KY (part)*

7 *A107 - Constance*

8 *A119 - Limaburg*

9 *B116 - Greenview*

10 *B118 - Linkview*

11 *B119 - Oakbrook*

12 *C123 - Airport*

13 *C126 - Florence #3*

14 *County: Kenton KY (part)*

15 *A105 - Covington #11*

16 *A125 - Bromley*

17 *A126 - Ludlow #1*

18 *A128 - Ludlow #2*

19 *C101 - Crescent Springs #1*

20 *C102 - Crescent Springs #2*

21 *C113 - Erlanger #7*

22 *C114 - Erlanger #8*

23 *C115 - Erlanger #9*

24 *C116 - Ft Mitchell #2*

25 *C117 - Ft Mitchell #3*

26 *C118 - Ft Mitchell #4*

27 *C119 - Ft Mitchell #5*

UNOFFICIAL COPY

22 RS HB 2/GA

- 1 *CI21 - Ft. Mitchell #7*
- 2 *CI27 - Lakeside Park #1*
- 3 *CI28 - Lakeside Park #2*
- 4 *CI33 - Villa Hills #1*
- 5 *CI34 - Villa Hills #2*
- 6 *CI35 - Villa Hills #3*
- 7 *CI36 - Villa Hills #4*
- 8 *CI37 - Villa Hills #5*
- 9 *CI38 - Crescent Springs #3*
- 10 *CI40 - Ft. Mitchell #1*
- 11 *X001 - X001*
- 12 *X002 - X002*
- 13 ➔SECTION 64. KRS 5.264 IS REPEALED AND REENACTED TO READ AS
- 14 FOLLOWS:
- 15 *The Sixty-fourth Representative District shall consist of the following territory:*
- 16 *County: Kenton KY (part)*
- 17 *A110 - Covington #20*
- 18 *A115 - Covington #26*
- 19 *A116 - Covington #27*
- 20 *A117 - Covington #30*
- 21 *A121 - Covington #36*
- 22 *A122 - Covington #39*
- 23 *A123 - Covington #41*
- 24 *A124 - Covington #42*
- 25 *A130 - Taylor Mill #4*
- 26 *A136 - Taylor Mill #1*
- 27 *A137 - Taylor Mill #2*

UNOFFICIAL COPY

22 RS HB 2/GA

1 **A138 - Taylor Mill #3**
2 **B105 - Decoursey**
3 **B109 - Edgewood #4**
4 **B115 - Independence #1**
5 **B116 - Independence #2**
6 **B118 - Independence #4**
7 **B122 - Covington #45**
8 **B132 - Independence #6**
9 **B133 - Independence #7**
10 **B136 - Independence #9**
11 **B138 - Erlanger #13**
12 **B140 - Independence #11**
13 **B142 - Decoursey #1.5**

14 ➔SECTION 65. KRS 5.265 IS REPEALED AND REENACTED TO READ AS
15 FOLLOWS:

16 **The Sixty-fifth Representative District shall consist of the following territory:**

17 **County: Kenton KY (part)**
18 **A101 - Covington #1**
19 **A102 - Covington #3**
20 **A103 - Covington #7**
21 **A104 - Covington #10**
22 **A106 - Covington #12**
23 **A107 - Covington #13**
24 **A108 - Covington #15**
25 **A109 - Covington #19**
26 **A111 - Covington #21**
27 **A112 - Covington #23**

UNOFFICIAL COPY

22 RS HB 2/GA

1 *A113 - Covington #24*
2 *A114 - Covington #25*
3 *A118 - Covington #31*
4 *A119 - Covington #33*
5 *A120 - Covington #34*
6 *A131 - Covington #43*
7 *A132 - Park Hills #1*
8 *A133 - Park Hills #2*
9 *A135 - Covington #44*
10 *B106 - Edgewood #1*
11 *B107 - Edgewood #2*
12 *B108 - Edgewood #3*
13 *B110 - Edgewood #5*
14 *B111 - Edgewood #6*
15 *B112 - Edgewood #7*
16 *C122 - Ft Wright #1*
17 *C124 - Ft Wright #2*
18 *C125 - Ft Wright #3*
19 *C131 - Crestview Hills #2*
20 *C143 - Ft. Wright #4.5*

21 ➔SECTION 66. KRS 5.266 IS REPEALED AND REENACTED TO READ AS
22 FOLLOWS:

23 *The Sixty-sixth Representative District shall consist of the following territory:*

24 *County: Boone KY (part)*

25 *A102 - Belleview*

26 *A103 - Bullittsville*

27 *A104 - Burlington #1*

UNOFFICIAL COPY

22 RS HB 2/GA

1 **A105 - Burlington #2**

2 **A106 - Carlton**

3 **A108 - Hebron #1**

4 **A109 - Hebron #2**

5 **A110 - Petersburg**

6 **A111 - Burlington #3**

7 **A112 - Burlington #4**

8 **A113 - Burlington #5**

9 **A114 - Hebron #3**

10 **A115 - Burlington #6**

11 **A116 - Burlington #7**

12 **A117 - Hebron #4**

13 **A120 - Burlington #8**

14 **A121 - Hebron #5**

15 **A122 - Burlington #9**

16 **A123 - Camp Erust**

17 **B132 - Hearthstone**

18 ➔SECTION 67. KRS 5.267 IS REPEALED AND REENACTED TO READ AS
19 FOLLOWS:

20 **The Sixty-seventh Representative District shall consist of the following territory:**

21 **County: Campbell KY (part)**

22 **A412 - Ft Thomas N**

23 **A419 - Ft Thomas S**

24 **A502 - Southgate B**

25 **A503 - Southgate C**

26 **A504 - Southgate D**

27 **A602 - Highland Hts B**

UNOFFICIAL COPY

22 RS HB 2/GA

1 **A603 - Highland Hts C**
2 **A604 - Highland Hts D**
3 **A605 - Highland Hts E**
4 **B704 - Cold Spring D**
5 **B909 - Johns Hill**
6 **B913 - Wilder**
7 **C101 - Dayton A**
8 **C102 - Dayton B**
9 **C103 - Dayton C**
10 **C201 - Bellevue A**
11 **C202 - Bellevue B**
12 **C203 - Bellevue C**
13 **C204 - Bellevue D**
14 **C301 - Newport A**
15 **C302 - Newport B**
16 **C303 - Newport C**
17 **C304 - Newport D**
18 **C305 - Newport E**
19 **C306 - Newport F**
20 **C307 - Newport G**
21 **C308 - Newport H**
22 **C309 - Newport I**
23 **C310 - Newport J**
24 **C311 - Newport K**
25 **C416 - Ft Thomas J**
26 **C501 - Southgate A**

27 ➔SECTION 68. KRS 5.268 IS REPEALED AND REENACTED TO READ AS

UNOFFICIAL COPY

22 RS HB 2/GA

1 FOLLOWS:

2 *The Sixty-eighth Representative District shall consist of the following territory:*

3 *County: Campbell KY (part)*

4 *A402 - Ft Thomas B*

5 *A403 - Ft Thomas C*

6 *A405 - Ft Thomas E*

7 *A406 - Ft Thomas F*

8 *A408 - Ft Thomas H*

9 *A409 - Ft Thomas K*

10 *A410 - Ft Thomas L*

11 *A411 - Ft Thomas M*

12 *A414 - Ft Thomas P*

13 *A415 - Ft Thomas I*

14 *A417 - Ft Thomas T*

15 *A418 - Ft Thomas R*

16 *A601 - Highland Hts A*

17 *A701 - Cold Spring A*

18 *A703 - Cold Spring C*

19 *A801 - Alexandria A*

20 *A802 - Alexandria B*

21 *A803 - Alexandria C*

22 *A804 - Alexandria D*

23 *B702 - Cold Spring B*

24 *B705 - Cold Spring E*

25 *B706 - Cold Spring F*

26 *B805 - Alexandria E*

27 *B806 - Alexandria F*

UNOFFICIAL COPY

22 RS HB 2/GA

1 **B901 - Mentor**
2 **B902 - California**
3 **B903 - Sun Valley**
4 **B906 - Camp Springs**
5 **B907 - Ross**
6 **B910 - Melbourne**
7 **B912 - Silver Grove**
8 **C401 - Ft Thomas A**

9 ➔ SECTION 69. KRS 5.269 IS REPEALED AND REENACTED TO READ AS
10 FOLLOWS:

11 **The Sixty-ninth Representative District shall consist of the following territory:**

12 **County: Boone KY (part)**

13 **C124 - Florence #1**

14 **C125 - Florence #2**

15 **C127 - Florence #4**

16 **C128 - Florence #5**

17 **C129 - Florence #6**

18 **C130 - Florence #7**

19 **C131 - Florence #8 (part)**

20 **210150702022006, 210150702022012, 210150702022013,**

21 **210150702022014, 210150703011004, 210150703011005,**

22 **210150703011006, 210150703121010, 210150703121011,**

23 **210150703151000, 210150703151001, 210150703151003,**

24 **210150703151004, 210150703151005, 210150703151009,**

25 **210150703151010, 210150703151011, 210150703151012,**

26 **210150703151013, 210150703151014, 210150703151015,**

27 **210150703151016, 210150703151019, 210150703151020,**

UNOFFICIAL COPY

22 RS HB 2/GA

1 210150703151021, 210150703152006, 210150703152007,
2 210150703152008
3 C132 - Florence #9
4 C135 - Florence #12
5 County: Kenton KY (part)
6 B117 - Independence #3
7 B125 - Erlanger #11
8 B131 - Independence #5
9 B134 - Independence #8
10 B135 - Erlanger #12
11 B139 - Edgewood #1.5
12 C103 - Elsmere #1
13 C104 - Elsmere #2
14 C105 - Elsmere #3
15 C106 - Elsmere #4
16 C107 - Erlanger #1
17 C108 - Erlanger #2
18 C109 - Erlanger #3
19 C110 - Erlanger #4
20 C111 - Erlanger #5
21 C112 - Erlanger #6
22 C130 - Crestview Hills #1
23 C139 - Elsmere #5
24 C141 - Erlanger #10
25 C142 - Crescent Springs #3.5

26 ➔SECTION 70. KRS 5.270 IS REPEALED AND REENACTED TO READ AS
27 FOLLOWS:

UNOFFICIAL COPY

22 RS HB 2/GA

1 ***The Seventieth Representative District shall consist of the following territory:***

2 ***County: Bracken KY***

3 ***County: Harrison KY***

4 ***County: Mason KY***

5 ***County: Robertson KY***

6 ➔SECTION 71. KRS 5.271 IS REPEALED AND REENACTED TO READ AS
7 FOLLOWS:

8 ***The Seventy-first Representative District shall consist of the following territory:***

9 ***County: Laurel KY (part)***

10 ***D101 - East Bernstadt #1***

11 ***E103 - Colony***

12 ***E107 - Colony #2***

13 ***County: Madison KY (part)***

14 ***A101 - Big Hill-Blue Lick***

15 ***A102 - East Berea***

16 ***A103 - Gay-Stephens***

17 ***A104 - North Berea***

18 ***A105 - South Berea***

19 ***A106 - West Berea-Mayde***

20 ***A108 - Silver Creek***

21 ***A110 - Walker Branch***

22 ***D104 - Menelaus Todd East***

23 ***County: Pulaski KY (part)***

24 ***B111 - Estesburg 26***

25 ***C105 - Price 27***

26 ***C106 - Goodhope-Hazeldell 28***

27 ***C111 - Catron 31***

UNOFFICIAL COPY

22 RS HB 2/GA

1 **County: Rockcastle KY**

2 ➔SECTION 72. KRS 5.272 IS REPEALED AND REENACTED TO READ AS
3 FOLLOWS:

4 **The Seventy-second Representative District shall consist of the following territory:**

5 **County: Bourbon KY**

6 **County: Fleming KY**

7 **County: Nicholas KY**

8 ➔SECTION 73. KRS 5.273 IS REPEALED AND REENACTED TO READ AS
9 FOLLOWS:

10 **The Seventy-third Representative District shall consist of the following territory:**

11 **County: Clark KY**

12 **County: Fayette KY (part)**

13 **C160 - Walnut Hill**

14 **C164 - East Hills**

15 **C173 - Buckhorn**

16 **C187 - Chilesburg**

17 **C198 - Mt. Rushmore**

18 **C225 - Boone Station**

19 **C229 - Raven Run**

20 ➔SECTION 74. KRS 5.274 IS REPEALED AND REENACTED TO READ AS
21 FOLLOWS:

22 **The Seventy-fourth Representative District shall consist of the following territory:**

23 **County: Bath KY**

24 **County: Menifee KY**

25 **County: Montgomery KY**

26 ➔SECTION 75. KRS 5.275 IS REPEALED AND REENACTED TO READ AS
27 FOLLOWS:

UNOFFICIAL COPY

22 RS HB 2/GA

1 ***The Seventy-fifth Representative District shall consist of the following territory:***

2 ***County: Fayette KY (part)***

3 ***A101 - Alexandria***

4 ***A102 - Barker***

5 ***A103 - Beaumont***

6 ***A106 - Cardinal Valley***

7 ***A113 - Garden Springs***

8 ***A114 - Gibson Park***

9 ***A118 - Holiday Hills***

10 ***A121 - Keys***

11 ***A123 - Lane Allen***

12 ***A128 - Meadowthorpe***

13 ***A131 - Oxford***

14 ***A132 - Pine Meadows***

15 ***A136 - Skycrest***

16 ***A139 - Turfland***

17 ***A140 - Versailles Rd***

18 ***A143 - West Main***

19 ***A145 - Wolf Run***

20 ***A151 - Clays Mill***

21 ***A156 - Pershing***

22 ***A163 - Fairgrounds***

23 ***A166 - Twin Oaks***

24 ***A167 - Pasadena***

25 ***A173 - Imperial***

26 ***A178 - Caywood***

27 ***A181 - Headley Green***

UNOFFICIAL COPY

22 RS HB 2/GA

1 **A184 - Bunker**
2 **A185 - Lawrence**
3 **B102 - Barkley**
4 **B108 - Deerfield**
5 **B113 - Goodrich**
6 **B114 - Hill-N-Dale**
7 **B118 - Lafayette**
8 **B130 - Open Gates**
9 **B132 - Picadome**
10 **B159 - Southview**
11 **C105 - Aylesford**

12 ➔SECTION 76. KRS 5.276 IS REPEALED AND REENACTED TO READ AS
13 FOLLOWS:

14 **The Seventy-sixth Representative District shall consist of the following territory:**

15 **County: Fayette KY (part)**
16 **A111 - Fairlawn**
17 **A168 - Blue Acres**
18 **A169 - Castlewood**
19 **A170 - Meadow Lane**
20 **A171 - Northern**
21 **A172 - Warfield Place**
22 **A174 - Arlington**
23 **B139 - Clays Spring**
24 **B151 - Blairmore**
25 **C103 - Ashland Avenue**
26 **C109 - Bryan Station**
27 **C113 - Chevy Chase**

UNOFFICIAL COPY

22 RS HB 2/GA

- 1 *CI18 - Deep Springs*
- 2 *CI20 - Duke*
- 3 *CI21 - Eastland*
- 4 *CI24 - Fontaine*
- 5 *CI26 - Kingswood*
- 6 *CI27 - Hermitage*
- 7 *CI29 - Idle Hour*
- 8 *CI30 - Julia R Ewan*
- 9 *CI32 - Johnson Heights*
- 10 *CI37 - Rookwood*
- 11 *CI38 - Victory*
- 12 *CI40 - Walton*
- 13 *CI42 - Woodland*
- 14 *CI43 - Woodspoint*
- 15 *CI44 - Alsab*
- 16 *CI48 - Delaware*
- 17 *CI53 - Kingston*
- 18 *CI55 - Mary Todd*
- 19 *CI59 - Shandon Park*
- 20 *CI70 - Breckinridge*
- 21 *CI95 - Liberty Station*
- 22 *C205 - Crystal Falls*
- 23 *C207 - North Pointe*
- 24 *C211 - Biloxi*
- 25 *C213 - Chatsworth*
- 26 *C219 - Market Garden*
- 27 *C221 - Ridgebrook*

UNOFFICIAL COPY

22 RS HB 2/GA

1 C222 - Rosewood

2 C226 - Burkewood

3 C230 - Red Leaf

4 C231 - Rockminster

5 C238 - Villa

6 ➔ SECTION 77. KRS 5.277 IS REPEALED AND REENACTED TO READ AS
7 FOLLOWS:

8 *The Seventy-seventh Representative District shall consist of the following territory:*

9 County: Fayette KY (part)

10 A109 - Douglas-Washington

11 A115 - Green Acres

12 A116 - Trailside

13 A117 - Hampton Court

14 A120 - Julius Marks

15 A126 - Marlboro

16 A130 - Oakwood

17 A133 - Preston Inn

18 A134 - Radcliffe

19 A135 - St. Martins

20 A144 - Winburn

21 A146 - Triangle Park

22 A148 - Alabama

23 A149 - Aspendale-Bluegrass

24 A150 - Campsie

25 A152 - Highlands

26 A155 - Ohio-Walnut

27 A161 - Coolavin

UNOFFICIAL COPY

22 RS HB 2/GA

1 **A164 - Hollow Creek**

2 **A165 - Griffin Gate**

3 **A177 - Phoenix Park**

4 **A179 - Valley Farm**

5 **A183 - Silver Creek**

6 **A190 - Greenway**

7 **A191 - Kenova Trace**

8 **A194 - Majestic View**

9 **A195 - Coventry**

10 **A196 - Stallion Run**

11 **A197 - Valley Brook**

12 **A198 - Whiteberry**

13 **A199 - Ferndale**

14 **A200 - Red Clover**

15 **A201 - Winding Oak**

16 **A204 - Locust Blossom**

17 **A205 - Fieldrush**

18 ➔ SECTION 78. KRS 5.278 IS REPEALED AND REENACTED TO READ AS
19 FOLLOWS:

20 **The Seventy-eighth Representative District shall consist of the following territory:**

21 **County: Boone KY (part)**

22 **B127 - Walton #1**

23 **B128 - Walton #2**

24 **B134 - Kensington**

25 **County: Campbell KY (part)**

26 **B807 - Alexandria G**

27 **B904 - Grants Lick**

UNOFFICIAL COPY

22 RS HB 2/GA

1 **B905 - Claryville**
2 **County: Kenton KY (part)**
3 **B119 - Morningview**
4 **B120 - Nicholson #1**
5 **B121 - Nicholson #2**
6 **B123 - Piner**
7 **B129 - Visalia**
8 **B130 - Whites Tower**
9 **B137 - Independence #10**
10 **B141 - Nicholson #3**

11 **County: Pendleton KY**

12 ➔ SECTION 79. KRS 5.279 IS REPEALED AND REENACTED TO READ AS
13 FOLLOWS:

14 **The Seventy-ninth Representative District shall consist of the following territory:**

15 **County: Fayette KY (part)**
16 **B105 - Brookhaven**
17 **B112 - Glendover**
18 **B119 - Laketower**
19 **B120 - Lansdowne**
20 **B121 - Leawood**
21 **B123 - Ecton Park**
22 **B125 - Malabu**
23 **B128 - Chinoe**
24 **B133 - Cedar Run**
25 **B135 - Seven Parks**
26 **B137 - Shadeland**
27 **B138 - Shady Lane**

UNOFFICIAL COPY

22 RS HB 2/GA

- 1 **B147 - Zandale**
- 2 **B152 - Edgewater**
- 3 **B157 - Kirklevington**
- 4 **B165 - Oaks**
- 5 **B166 - Lakeview**
- 6 **B167 - Gray Hawk**
- 7 **B168 - Montavesta**
- 8 **B182 - Montclair**
- 9 **B188 - Castlegate**
- 10 **B190 - Laredo**
- 11 **B197 - Aqueduct**
- 12 **B211 - Rhodora Ridge**
- 13 **B229 - Complex**
- 14 **C115 - Clifton**
- 15 **C128 - Hollywood**
- 16 **C150 - Winter Garden**
- 17 **C151 - Cove Lake**
- 18 **C156 - Patchen Village**
- 19 **C157 - Richmond Rd.**
- 20 **C165 - Crestview**
- 21 **C167 - Rio Dosa**
- 22 **C171 - Groves Point**
- 23 **C189 - Saddlebrook**
- 24 **C191 - Plainview**
- 25 **C196 - Mapleleaf**
- 26 **C203 - Gingermill**
- 27 **C212 - Brookewind**

UNOFFICIAL COPY

22 RS HB 2/GA

1 ➔ SECTION 80. KRS 5.280 IS REPEALED AND REENACTED TO READ AS
2 FOLLOWS:

3 *The Eightieth Representative District shall consist of the following territory:*

4 *County: Garrard KY*

5 *County: Lincoln KY*

6 *County: Pulaski KY (part)*

7 *B110 - Eubank 25*

8 ➔ SECTION 81. KRS 5.281 IS REPEALED AND REENACTED TO READ AS
9 FOLLOWS:

10 *The Eighty-first Representative District shall consist of the following territory:*

11 *County: Madison KY (part)*

12 *A107 - Clay*

13 *B102 - North Chenault*

14 *B103 - South Chenault*

15 *B104 - Newby Jones-Volley View*

16 *B105 - West Richmond-College-Bre*

17 *B106 - Greenway*

18 *B107 - Killarney*

19 *B108 - North Whitehall-Daniel Bo*

20 *B109 - South Whitehall-Daniel Bo*

21 *B110 - Forest Hill*

22 *B111 - Clays Ferry*

23 *C101 - Lost Fork*

24 *C102 - Redhouse*

25 *D101 - Tevis Cottonburg Poosey*

26 *D102 - Burnam Highpoint*

27 *D103 - Menelaus Todd West*

UNOFFICIAL COPY

22 RS HB 2/GA

1 **D105 - South Richmond**

2 **D106 - Kingston**

3 **D107 - Army Depot**

4 **D108 - Battlefield**

5 **D110 - Eastern Campus**

6 **D111 - Deacon Hills**

7 **D112 - South Crutcher**

8 **D113 - North Crutcher**

9 ➔SECTION 82. KRS 5.282 IS REPEALED AND REENACTED TO READ AS
10 FOLLOWS:

11 **The Eighty-second Representative District shall consist of the following territory:**

12 **County: Laurel KY (part)**

13 **F101 - Campbell**

14 **F104 - Level Green**

15 **F105 - Keavy**

16 **County: Whitley KY**

17 ➔SECTION 83. KRS 5.283 IS REPEALED AND REENACTED TO READ AS
18 FOLLOWS:

19 **The Eighty-third Representative District shall consist of the following territory:**

20 **County: Clinton KY**

21 **County: Pulaski KY (part)**

22 **A101 - West Somerset 5b**

23 **A102 - Saline 11**

24 **A103 - Nancy 15**

25 **A104 - Harrison 17**

26 **A108 - Oak Hill 11**

27 **A110 - Okalona 16**

UNOFFICIAL COPY

22 RS HB 2/GA

1 *A111 - Naomi East 44*
2 *A112 - Naomi West 44*
3 *B101 - Girdler 12*
4 *B102 - Hickory Nut 19*
5 *B103 - Ansel 21*
6 *B109 - Mt Zion 47*
7 *B112 - Fall Branch 18*
8 *E105 - Bourbon West 10 W*
9 *E110 - Som 5d Neighborhood*

10 *County: Russell KY*

11 ➔SECTION 84. KRS 5.284 IS REPEALED AND REENACTED TO READ AS
12 FOLLOWS:

13 *The Eighty-fourth Representative District shall consist of the following territory:*

14 *County: Breathitt KY*

15 *County: Owsley KY*

16 *County: Perry KY*

17 ➔SECTION 85. KRS 5.285 IS REPEALED AND REENACTED TO READ AS
18 FOLLOWS:

19 *The Eighty-fifth Representative District shall consist of the following territory:*

20 *County: Laurel KY (part)*

21 *A106 - Sublimity #2*

22 *C109 - London #6*

23 *D107 - London #7*

24 *D108 - Liberty*

25 *E101 - London #5*

26 *E104 - London #4*

27 *E105 - Hart*

UNOFFICIAL COPY

22 RS HB 2/GA

- 1 *E106 - Hart #2*
- 2 *E108 - Liberty #2*
- 3 *F102 - Cold Hill*
- 4 *F103 - Independence*
- 5 *F106 - Rockhouse*
- 6 *County: Pulaski KY (part)*
- 7 *A105 - Som 3b Courthouse*
- 8 *B104 - Science Hill City 22*
- 9 *B105 - Science Hill Co 23*
- 10 *B106 - Buncombe 24*
- 11 *B107 - Som 1 Courthouse*
- 12 *B108 - Som 3a Huffaker*
- 13 *B113 - Norwood 42*
- 14 *C101 - Som 2 City Hall*
- 15 *C102 - Caney Fork 13*
- 16 *C103 - Som 4a Rocky Hollow*
- 17 *C104 - Som 4b Meece Middle*
- 18 *C110 - Vaught 43*
- 19 *C112 - Dallas 45*
- 20 *C113 - Som 3c Saddlebrook*
- 21 *D101 - Som 5a Memorial*
- 22 *D102 - Rush Branch 14*
- 23 *D103 - Parker 9*
- 24 *D104 - Mark 30*
- 25 *D105 - Bourbon East 10 E*
- 26 *D106 - Mayfield 32*
- 27 *D107 - Mt Victory 33*

UNOFFICIAL COPY

22 RS HB 2/GA

1 *D108 - Ferguson 8*
2 *D109 - Colo 35*
3 *D110 - Gilliland 40*
4 *D111 - Som 5c Mall*
5 *D113 - Som 5e Grand Central*
6 *D115 - Som 6 South End*
7 *E104 - East Burnside County 36e*
8 *E112 - Sloans Valley 39*

9 ➔SECTION 86. KRS 5.286 IS REPEALED AND REENACTED TO READ AS
10 FOLLOWS:

11 *The Eighty-sixth Representative District shall consist of the following territory:*

12 *County: Knox KY*
13 *County: Laurel KY (part)*
14 *A102 - Campground*
15 *A105 - Stansberry*
16 *A108 - Mchargue*
17 *B102 - Lily*
18 *B103 - Felts*
19 *B106 - Spring Cut*
20 *C101 - Blackwater*
21 *C103 - Lake*
22 *F107 - South Laurel*

23 ➔SECTION 87. KRS 5.287 IS REPEALED AND REENACTED TO READ AS
24 FOLLOWS:

25 *The Eighty-seventh Representative District shall consist of the following territory:*

26 *County: Bell KY*
27 *County: Harlan KY (part)*

UNOFFICIAL COPY

22 RS HB 2/GA

1 **A101 - Harlan**
2 **B102 - Ages**
3 **B103 - Verda**
4 **B104 - North Evarts**
5 **B105 - S Evarts**
6 **B106 - Brittain's Creek**
7 **B107 - Shields**
8 **B109 - Klondyke**
9 **C104 - Cumb Black Motor East**
10 **C106 - Blair**
11 **C107 - Cumberland New York**
12 **C109 - Benham**
13 **C111 - Lynch**
14 **D101 - Elcomb**
15 **D103 - Sunshine**
16 **D104 - Grays Knob**
17 **D106 - Cawood/Hiram**
18 **D108 - Smith**
19 **D109 - Cranks**
20 **E105 - Wallins-City Hall**
21 **E106 - Wallins-School**
22 **E107 - Coldiron**
23 **E108 - Pathfork**

24 ➔SECTION 88. KRS 5.288 IS REPEALED AND REENACTED TO READ AS
25 FOLLOWS:

26 **The Eighty-eighth Representative District shall consist of the following territory:**

27 **County: Fayette KY (part)**

UNOFFICIAL COPY

22 RS HB 2/GA

- 1 *A104 - Bell School House*
- 2 *A175 - Horse Park*
- 3 *A187 - Town Branch*
- 4 *A203 - Enterprise*
- 5 *C114 - Autumn Ridge*
- 6 *C125 - Helm*
- 7 *C154 - Man O War*
- 8 *C163 - Greenbrier*
- 9 *C180 - Broadmoor*
- 10 *C185 - N Elkhorn*
- 11 *C192 - Chetford*
- 12 *C193 - Sheffield Place*
- 13 *C194 - Chestnut Hill*
- 14 *C200 - Deer Crossing*
- 15 *C201 - Telluride*
- 16 *C209 - Shaker Run*
- 17 *C210 - Mint Hill*
- 18 *C217 - Denali*
- 19 *C218 - Levi Todd*
- 20 *C223 - Wilkes Run*
- 21 *C224 - Bay Springs Park*
- 22 *C227 - Fortune Hill*
- 23 *C228 - Many Oaks Park*
- 24 *C232 - Turtle Creek*
- 25 *C233 - Walnut Creek*
- 26 *C235 - Red Stone*
- 27 *C236 - Passage Mound*

UNOFFICIAL COPY

22 RS HB 2/GA

1 C237 - Orchard Grass

2 C239 - Needlerush

3 County: Scott KY (part)

4 A114 - Falls Creek

5 A116 - Pavilion

6 C118 - East Cane Run

7 D115 - Newtown

8 D119 - Rocky Creek

9 D121 - Leesburg

10 D123 - Elkhorn Green

11 E126 - Old Mill

12 E128 - Stables

13 G134 - Lemons Mill

14 G138 - Old Depot

15 ➔SECTION 89. KRS 5.289 IS REPEALED AND REENACTED TO READ AS
16 FOLLOWS:

17 The Eighty-ninth Representative District shall consist of the following territory:

18 County: Jackson KY

19 County: Laurel KY (part)

20 C108 - Mcwhorter

21 D102 - East Bernstadt #2

22 D103 - Viva

23 D104 - Oakley

24 D105 - Cross Roads

25 D106 - Pittsburg

26 County: Lee KY

27 County: Madison KY (part)

UNOFFICIAL COPY

22 RS HB 2/GA

1 *A109 - Bobtown Redlick*
2 *C105 - Waco*
3 *C106 - Brassfield Bearwallow*
4 *C107 - Moberly*
5 *C108 - Kavanaugh*
6 *C109 - East Richmond*

7 *County: Wolfe KY*

8 ➔SECTION 90. KRS 5.290 IS REPEALED AND REENACTED TO READ AS
9 FOLLOWS:

10 *The Ninetieth Representative District shall consist of the following territory:*

11 *County: Clay KY*

12 *County: Laurel KY (part)*

13 *A101 - Sublimity*

14 *A103 - London #3*

15 *A104 - Rough Creek*

16 *A107 - London East*

17 *B101 - Fariston*

18 *B104 - Rough Creek #2*

19 *B105 - Fariston #2*

20 *C102 - Bush*

21 *C104 - London #1*

22 *C105 - Maplesville*

23 *C106 - Johnson*

24 *C110 - London #2*

25 *County: Leslie KY*

26 ➔SECTION 91. KRS 5.291 IS REPEALED AND REENACTED TO READ AS
27 FOLLOWS:

UNOFFICIAL COPY

22 RS HB 2/GA

The Ninety-first Representative District shall consist of the following territory:

County: Estill KY

County: Madison KY (part)

B101 - Saratoga-Arlington-Roseda

C103 - McCreary

C104 - College Hill

C110 - Dillingham

C112 - Courthouse-Central

C113 - Watertower

C114 - City Hall-Telford

D109 - Francis

County: Powell KY

➔SECTION 92. KRS 5.292 IS REPEALED AND REENACTED TO READ AS
FOLLOWS:

The Ninety-second Representative District shall consist of the following territory:

County: Knott KY

County: Magoffin KY

County: Pike KY (part)

A107 - By Pass

B101 - Caney

B102 - Yeager

B103 - Old Shelby

B104 - Long Fork

B106 - Elwood

B107 - Island Creek

C105 - Raccoon

C106 - Rasnick

UNOFFICIAL COPY

22 RS HB 2/GA

1 *C111 - Burning Fork*

2 *D101 - Millard*

3 *D102 - Greasy Creek*

4 *D103 - Upper Chloe*

5 *D104 - Marrowbone*

6 *D105 - Rockhouse*

7 *D106 - New Shelby*

8 *D107 - Garden Village*

9 *D108 - Henry Clay*

10 *D110 - York*

11 ➔SECTION 93. KRS 5.293 IS REPEALED AND REENACTED TO READ AS
12 FOLLOWS:

13 *The Ninety-third Representative District shall consist of the following territory:*

14 *County: Fayette KY (part)*

15 *B103 - Sayre Village*

16 *B104 - Brigadoon*

17 *B106 - Wildwood*

18 *B110 - Fairway*

19 *B111 - Gainesway*

20 *B127 - Merrick*

21 *B140 - Southeastern Hills*

22 *B143 - Tate's Creek*

23 *B146 - Kenlock*

24 *B155 - Ascot*

25 *B158 - Park Hills*

26 *B164 - Blueberry Hills*

27 *B169 - Mt. Rainier*

UNOFFICIAL COPY

22 RS HB 2/GA

- 1 **B170 - Baffin Bay**
- 2 **B174 - Whispering Hills**
- 3 **B181 - Taborlake**
- 4 **B189 - Kittiwake**
- 5 **B195 - Walden Grove**
- 6 **B196 - Springhouse**
- 7 **B198 - Bridgemont**
- 8 **B206 - Rolling Creek**
- 9 **B207 - Fox Harbour**
- 10 **B217 - Cobblestone Knoll**
- 11 **B231 - Spencer Park**
- 12 **B232 - River Oak**
- 13 **C152 - Hartland**
- 14 **C161 - Batesbrook**
- 15 **C162 - Niagara**
- 16 **C174 - Century Hills**
- 17 **C175 - East Lake**
- 18 **C176 - Squire Oak**
- 19 **C177 - Summerhill**
- 20 **C178 - Pleasant Grove**
- 21 **C183 - Millcreek**
- 22 **C184 - Mt Foraker**
- 23 **C186 - Old Farm**
- 24 **C188 - Stephen Foster**
- 25 **C197 - Mooreland**
- 26 **C199 - Woodfield**
- 27 **C208 - Rothbury**

UNOFFICIAL COPY

22 RS HB 2/GA

1 **C216 - Heartwood**

2 **C220 - Park Place**

3 ➔ SECTION 94. KRS 5.294 IS REPEALED AND REENACTED TO READ AS
4 FOLLOWS:

5 **The Ninety-fourth Representative District shall consist of the following territory:**

6 **County: Harlan KY (part)**

7 **A108 - Baxter**

8 **A110 - Putney**

9 **A111 - Pine Mountain**

10 **A112 - Bledsoe**

11 **C101 - Totz**

12 **C102 - Green Morris**

13 **C103 - Cumberland City Hall**

14 **E102 - Loyall**

15 **E104 - Fresh Meadows**

16 **County: Letcher KY**

17 **County: Pike KY (part)**

18 **B105 - Dorton**

19 **C101 - Mouthcard**

20 **C102 - Upper Elkhorn**

21 **C103 - Elkhorn City Hall**

22 **C104 - Belcher**

23 **C107 - Lick Creek**

24 **C109 - Feds Creek**

25 **C110 - Looney**

26 **D109 - Hellier**

27 **D111 - Ashcamp**

UNOFFICIAL COPY

22 RS HB 2/GA

1 *E101 - Phelps*
2 *E102 - Blackberry*
3 *E104 - Freeburn*
4 *E105 - Majestic*
5 *E106 - Wolford*
6 *E109 - Mccarr*
7 *F101 - Belfry*
8 *F103 - Dr. J. E. Johnson*
9 *F105 - Runyon*
10 *F108 - Old Pond*

11 ➔SECTION 95. KRS 5.295 IS REPEALED AND REENACTED TO READ AS
12 FOLLOWS:

13 *The Ninety-fifth Representative District shall consist of the following territory:*

14 *County: Floyd KY*

15 *County: Pike KY (part)*

16 *A101 - Bessie Riddle Arnold*

17 *A102 - Hurricane*

18 *A103 - Pikeville High School*

19 *A104 - Lower Pike*

20 *A105 - Myers Towers*

21 *A106 - Coal Run*

22 *A108 - Mullins School*

23 *C112 - Stone Coal*

24 ➔SECTION 96. KRS 5.296 IS REPEALED AND REENACTED TO READ AS
25 FOLLOWS:

26 *The Ninety-sixth Representative District shall consist of the following territory:*

27 *County: Boyd KY (part)*

UNOFFICIAL COPY

22 RS HB 2/GA

1 *A109 - East Fork*
2 *A119 - Fannin 2*
3 *A121 - Cannonsburg*
4 *A122 - Marsh Run*
5 *C102 - Princess*
6 *C110 - Pyramid*
7 *C111 - Willow*
8 *C114 - Meads 1*
9 *C117 - Meads 2*

10 *County: Carter KY*

11 *County: Lewis KY*

12 ➔SECTION 97. KRS 5.297 IS REPEALED AND REENACTED TO READ AS
13 FOLLOWS:

14 *The Ninety-seventh Representative District shall consist of the following territory:*

15 *County: Johnson KY*

16 *County: Martin KY*

17 *County: Pike KY (part)*

18 *A109 - Brushy*

19 *A110 - Lower Johns Creek*

20 *C108 - Grapevine*

21 *E103 - Deskins*

22 *E107 - Meta*

23 *E108 - Joes Creek*

24 *F102 - Lower Big Creek*

25 *F104 - Bevins School*

26 *F106 - Turkey Creek*

27 *F107 - Huddy*

UNOFFICIAL COPY

22 RS HB 2/GA

1 ➔SECTION 98. KRS 5.298 IS REPEALED AND REENACTED TO READ AS
2 FOLLOWS:

3 **The Ninety-eighth Representative District shall consist of the following territory:**

4 **County: Boyd KY (part)**

5 **B102 - Pollard**

6 **B103 - Lewis**

7 **B106 - Barber**

8 **C104 - Hoods Creek**

9 **C105 - Fairview**

10 **C106 - Buckley**

11 **C107 - Westwood**

12 **C108 - Millseat**

13 **C112 - Sandy Creek**

14 **C116 - Winslow-Ironville**

15 **County: Greenup KY**

16 ➔SECTION 99. KRS 5.299 IS REPEALED AND REENACTED TO READ AS
17 FOLLOWS:

18 **The Ninety-ninth Representative District shall consist of the following territory:**

19 **County: Elliott KY**

20 **County: Morgan KY**

21 **County: Rowan KY**

22 ➔SECTION 100. KRS 5.300 IS REPEALED AND REENACTED TO READ AS
23 FOLLOWS:

24 **The One Hundredth Representative District shall consist of the following territory:**

25 **County: Boyd KY (part)**

26 **A101 - Catlettsburg**

27 **A105 - Rush**

UNOFFICIAL COPY

22 RS HB 2/GA

- 1 **A106 - Ashland Oil**
- 2 **A107 - England Hill**
- 3 **A108 - Durbin**
- 4 **A110 - Elmwood-Hill Top**
- 5 **A111 - Gartrell**
- 6 **A113 - Gartin**
- 7 **A114 - Carp**
- 8 **A115 - South Ashland**
- 9 **A116 - Ratcliff**
- 10 **A118 - Fannin 1**
- 11 **B101 - Central**
- 12 **B105 - Debord-Tannery**
- 13 **B107 - Vincent**
- 14 **B108 - Mt Adams**
- 15 **B109 - Prichard**
- 16 **B110 - Forest Hills**
- 17 **B114 - Beech**
- 18 **B115 - Grayson-Springhill**
- 19 **B116 - Avondale**
- 20 **B117 - Hillendale**
- 21 **B118 - Rice # 1**
- 22 **B119 - Rice # 2**
- 23 **B121 - Poage**
- 24 **C103 - Kyova**
- 25 **C109 - Moore**
- 26 **C113 - Green Hill**
- 27 **C115 - Rockdale-Summitt**

UNOFFICIAL COPY

22 RS HB 2/GA

1 **County: Lawrence KY**

2 ➔Section 101. KRS 5.010 is amended to read as follows:

3 For the purpose of this chapter:

4 (1) The boundaries of the legislative districts created by this chapter shall be those
5 shown on the maps generated by the Legislative Research Commission's geographic
6 information system to accompany a redistricting plan enacted into law. The official
7 copies of these maps shall be on file with the State Board of Elections. A duplicate
8 set of maps and associated population information shall be retained by the
9 Legislative Research Commission.

10 (2) (a) Designated precincts are those precincts in existence on **January 1, 2020**~~July~~
11 ~~15, 2010~~. Precinct boundaries shown in the maps referred to in subsection (1)
12 of this section are taken from county precinct maps and verified and corrected
13 by the Legislative Research Commission staff in consultation with county
14 election officials.

15 (b) Census tracts and blocks shown in the maps referred to in subsection (1) of
16 this section are those utilized for the making of the **2020**~~2010~~ United States
17 Census.

18 (c) Population data utilized for redistricting is the **2020**~~2010~~ United States
19 Census Pub. L. 94-171 population data that was deemed to be official by the
20 United States Secretary of Commerce on or before July 15, **2021**~~2011~~, and
21 election precinct population data prepared by the Legislative Research
22 Commission staff from the official Pub. L. 94-171 population data.

23 ➔Section 102. (1) Notwithstanding any other provision of law, effective for the
24 2022 primary and for no other election, the filing deadline for candidates under KRS
25 83A.045, 118.125, 118.165, and 118A.060 shall be January 25, 2022. All nomination
26 papers shall be filed no later than 4 p.m. local time on the last date on which the papers
27 may be filed.

UNOFFICIAL COPY

22 RS HB 2/GA

1 (2) Notwithstanding any other provision of law, effective for the 2022 primary
2 and no other election, the time of the drawing for ballot positions and the certification of
3 candidates shall be suspended and shall be held at a time determined by the Secretary of
4 State or the county clerk, as appropriate, following the filing deadline in subsection (1) of
5 this section.

6 (3) Any other necessary election deadlines for the 2022 primary and for no other
7 election, excluding the date of the primary under KRS 118.025, shall be established by
8 the Secretary of State.

9 ➔Section 103. The Speaker of the House, on behalf of the House of
10 Representatives, shall have standing to defend any legal challenge to this Act, if
11 challenged in a court of law or any other legal proceeding, without waiver of any
12 privileges or immunities.

13 ➔Section 104. In the legislative districts given in this Act, the single listing of a
14 county or a precinct within a county indicates that all of the territory of that county or
15 precinct is within the specified district.

16 ➔Section 105. County boards of elections shall meet immediately following the
17 effective date of this Act for the purpose of reviewing the district boundaries established
18 by the General Assembly in this Act. In the review process, the county boards of elections
19 shall ensure that each county precinct boundary does not cross the district boundaries
20 established in this Act. If a county board of elections determines that any precinct
21 boundary crosses a district boundary, or is so informed by the State Board of Elections in
22 consultation with the Legislative Research Commission, the county board of elections
23 shall issue a proposed precinct establishment order to the State Board of Elections
24 altering the precinct boundary, or creating, dividing, or combining one or more precincts,
25 so that no county precinct boundary crosses any boundary listed in KRS 117.055(1)(a) to
26 (g). Any alteration of precinct boundaries required by this section shall comply with the
27 provisions of KRS 117.055 to 117.058 and shall be completed by the county boards of

UNOFFICIAL COPY

22 RS HB 2/GA

1 elections and approved by the State Board of Elections no later than 45 days after the
2 effective date of this Act, KRS 117.055(3), 117.0553, and 117.056 to the contrary
3 notwithstanding. If a county board of elections fails to comply with the requirements of
4 this section, the State Board of Elections shall apply to the Circuit Court of the county for
5 a summary mandatory order requiring the county board to perform the duties of this
6 section and shall not submit claims for payments to the county under KRS 117.343 and
7 117.345 until the State Board of Elections in consultation with the Legislative Research
8 Commission determines in writing that the duty has been performed.

9 ➔Section 106. Whereas the districts established by this Act shall be effective for
10 the primary and general elections to be held in 2022, and certain statutory and other
11 deadlines that impact the 2022 primary and general elections occur prior to the normal
12 effective date of legislation enacted at this legislative session, an emergency is declared to
13 exist, and this Act takes effect upon its passage and approval by the Governor or upon its
14 otherwise becoming law.

RETRIEVED FROM DEMOCRACYDOCKET.COM

Exhibit B

RETRIEVED FROM DEMOCRACYDOCKET.COM

UNOFFICIAL COPY

22 RS BR 1261

1 AN ACT relating to redistricting and declaring an emergency.

2 *Be it enacted by the General Assembly of the Commonwealth of Kentucky:*

3 **House Plan (H1261B02)**

4 *(Geographic integrity verified: yes)*

5 **Part I - House Plan (H1261B02)**

6 ➔SECTION 1. KRS 5.201 IS REPEALED AND REENACTED TO READ AS
7 FOLLOWS:

8 **The First Representative District shall consist of the following territory:**

9 **County: Ballard KY**

10 **County: Carlisle KY**

11 **County: Fulton KY**

12 **County: Hickman KY**

13 **County: McCracken KY (part)**

14 **A121 - Hendron #3**

15 **A124 - Oakdale**

16 **B121 - Lone Oak #1**

17 **B123 - Cherokee**

18 **B124 - Lone Oak #2**

19 **B125 - Massac Milan**

20 **B126 - Lone Oak #3**

21 **B127 - New Hope**

22 **B134 - Peppers Mill**

23 **B135 - Highland**

24 **C106 - Williams**

25 **C108 - Lang 1**

26 **C110 - Maxon**

27 **C112 - Lamont**

UNOFFICIAL COPY

22 RS BR 1261

1 *C113 - Grahamville*

2 *C114 - Woodville*

3 *C115 - Ragland*

4 *C128 - Lang 2*

5 ➔SECTION 2. KRS 5.202 IS REPEALED AND REENACTED TO READ AS
6 FOLLOWS:

7 *The Second Representative District shall consist of the following territory:*

8 *County: Graves KY*

9 *County: McCracken KY (part)*

10 *A110 - Clarks River #2*

11 *A113 - Reidland #2*

12 *A117 - Oaks Station*

13 *A118 - Florence Station*

14 *A120 - Harper #1*

15 *A134 - Rosebower*

16 *B119 - Melber*

17 *B122 - Harper #2*

18 ➔SECTION 3. KRS 5.203 IS REPEALED AND REENACTED TO READ AS
19 FOLLOWS:

20 *The Third Representative District shall consist of the following territory:*

21 *County: Livingston KY*

22 *County: McCracken KY (part)*

23 *A102 - Kennedy*

24 *A104 - Union Station*

25 *A106 - Butler-Farley*

26 *A112 - Reidland #1*

27 *A114 - Clarks River #1*

UNOFFICIAL COPY

22 RS BR 1261

1 *A115 - Woodlawn*
2 *A116 - Hovekamp*
3 *A119 - Jetton*
4 *A122 - Hendron #1*
5 *B103 - Savage*
6 *B113 - Paxton Park*
7 *B116 - Yancy*
8 *B117 - Hendron #2*
9 *B118 - Emma Morgan*
10 *B120 - Rolling Hills*
11 *B129 - Hendron #4*
12 *B131 - Bernhard*
13 *B132 - Wallace Park*
14 *C102 - Gallman*
15 *C107 - Cecil*
16 *C109 - Concord*
17 *C119 - Cardinal Point*
18 *C120 - Carson Park*
19 *C121 - Avondale*
20 *C122 - Country Club*
21 *C123 - Reed*
22 *C125 - Gott*
23 *C129 - Strawberry Hill*

24 ➔SECTION 4. KRS 5.204 IS REPEALED AND REENACTED TO READ AS
25 FOLLOWS:

26 *The Fourth Representative District shall consist of the following territory:*

27 *County: Caldwell KY*

UNOFFICIAL COPY

22 RS BR 1261

County: Christian KY (part)B103 - New Palestine Baptist ChB104 - Life Tabernacle Church #1C104 - New Work FellowshipC105 - Sinking Fork ElementaryC106 - Millbrooke Elementary #1D101 - Indian Hills Elementar #1D102 - Indian Hills Elementar #2D103 - Hopkinsville Mi School #1D104 - Herndon Vol Fire DeptD105 - Lafayette Vol Fire DeptD106 - Living Hope BaptistD107 - Millbrooke Elem School #2E103 - Hopkinsville Mi School #2F101 - Lakeview Baptist ChurchF102 - Pembroke Baptist ChurchH101 - Life Tabernacle Church #2H102 - Crofton ElementaryH103 - Concord Baptist Church (part)210472003001000, 210472003001001, 210472003001002,210472003001003, 210472003001004, 210472003001005,210472003002002, 210472003002003, 210472003002004,210472003002005, 210472003002019, 210472011002058,210472011002059, 210472012001017, 210472012001018,210472012001023, 210472012001024, 210472012001026,210472012001027, 210472012001028, 210472012001041,210472012001042, 210472012001043, 210472012001044,

UNOFFICIAL COPY

22 RS BR 1261

210472012001059, 210472012002021, 210472012002022,
210472012002023, 210472012002024, 210472012002026,
210472012002030, 210472012002031, 210472012002032,
210472012002033, 210472012002034, 210472012002035,
210472012002047, 210472012002048, 210472012002049,
210472012002052

H104 - New Barren Springs

County: Crittenden KY

➔SECTION 5. KRS 5.205 IS REPEALED AND REENACTED TO READ AS
FOLLOWS:

The Fifth Representative District shall consist of the following territory:

County: Calloway KY

County: Marshall KY (part)

A102 - Ross

A103 - Olive

A104 - South Marshall

A105 - Hardin

A106 - Brewers

B107 - Birmingham

B108 - Fairdealing

➔SECTION 6. KRS 5.206 IS REPEALED AND REENACTED TO READ AS
FOLLOWS:

The Sixth Representative District shall consist of the following territory:

County: Lyon KY

County: Marshall KY (part)

A101 - South Benton

A107 - South-West Benton

UNOFFICIAL COPY

22 RS BR 1261

1 *A108 - Harvey*
2 *B101 - Briensburg*
3 *B102 - Draffenville*
4 *B103 - West Benton*
5 *B104 - North Benton*
6 *B105 - West Marshall*
7 *B106 - East Marshall*
8 *B109 - Tatumsville*
9 *C101 - Little Cypress*
10 *C102 - East Calvert*
11 *C103 - West Calvert*
12 *C104 - Sharpe*
13 *C105 - Palma*
14 *C106 - West Gilbertsville*
15 *C107 - Gilbertsville*
16 *C108 - Central Calvert*
17 *County: Trigg KY*
18 ➔SECTION 7. KRS 5.207 IS REPEALED AND REENACTED TO READ AS
19 FOLLOWS:
20 *The Seventh Representative District shall consist of the following territory:*
21 *County: Daviess KY (part)*
22 *A110 - Owensboro #10*
23 *A111 - Owensboro #11*
24 *A115 - Owensboro #15*
25 *A138 - Owensboro #38*
26 *A139 - Owensboro #39*
27 *A143 - Owensboro #43*

UNOFFICIAL COPY

22 RS BR 1261

1 *A146 - Owensboro #46*
2 *B103 - Rome*
3 *E102 - Pleasant Ridge*
4 *E103 - Utica*
5 *E104 - Southern Oaks*
6 *F101 - Whitesville South*
7 *F102 - Masonville*
8 *F103 - Habit*
9 *G101 - Knottsville South*
10 *G102 - Maceo*
11 *G103 - Yelvington South*
12 *H101 - Fields*
13 *H102 - North Seven Hills*
14 *H103 - Philpot West*
15 *H104 - Lockhart*
16 *H105 - Tollgate*
17 *H107 - Enser*
18 *H109 - Thorobred East*
19 *H112 - Pleasant Valley*
20 *H113 - Windridge*
21 *H114 - Thorobred West*
22 *H117 - Lake Forest*

23 ➔SECTION 8. KRS 5.208 IS REPEALED AND REENACTED TO READ AS
24 FOLLOWS:

25 *The Eighth Representative District shall consist of the following territory:*

26 *County: Christian KY (part)*

27 *A101 - Courthouse*

UNOFFICIAL COPY

22 RS BR 1261

1 A102 - Walnut St Center #1
2 A103 - Walnut St Center #2
3 A104 - Walnut St Center #3
4 A105 - Hillcrest Baptist Church
5 B101 - Christian Co Mi School #1
6 B102 - Christian Co Mi School #2
7 C101 - Recreation Department
8 C102 - Senior Citizens Center
9 C103 - Friendship House
10 E101 - Pennyrile Rural Electric
11 E102 - St John #1
12 E104 - Stadium of Champions
13 E105 - St John #2
14 F103 - Salem Baptist Church
15 F104 - Valor Hall #1
16 G101 - Southside Ch of Christ
17 G102 - Valor Hall #2
18 G103 - Christian Co Ag Ext Offic
19 G104 - Bruce Convention Ctr. #1
20 G105 - Valor Hall #3
21 G106 - Bruce Convention Ctr. #2
22 H103 - Concord Baptist Church (part)

23 210472003001018, 210472003001019, 210472003001021,
24 210472003001022, 210472003002000

25 ➔SECTION 9. KRS 5.209 IS REPEALED AND REENACTED TO READ AS
26 FOLLOWS:

27 The Ninth Representative District shall consist of the following territory:

7443BD76-1FEB-40CB-A71E-CBAEA85EBD6A : 000142 of 000291

Presiding Judge: HON. THOMAS DAWSON WINGATE (648243)

EXH : 000009 of 000102

UNOFFICIAL COPY

22 RS BR 1261

1 County: Hopkins KY

2 ➔SECTION 10. KRS 5.210 IS REPEALED AND REENACTED TO READ AS
3 FOLLOWS:

4 The Tenth Representative District shall consist of the following territory:

5 County: Breckinridge KY

6 County: Grayson KY

7 ➔SECTION 11. KRS 5.211 IS REPEALED AND REENACTED TO READ AS
8 FOLLOWS:

9 The Eleventh Representative District shall consist of the following territory:

10 County: Henderson KY

11 ➔SECTION 12. KRS 5.212 IS REPEALED AND REENACTED TO READ AS
12 FOLLOWS:

13 The Twelfth Representative District shall consist of the following territory:

14 County: Daviess KY (part)

15 A150 - Owensboro #50 - No Voters

16 B101 - Southtown

17 B102 - Northtown

18 B104 - Westside

19 C101 - Sorgho

20 C102 - Stanley

21 D102 - Saint Joseph

22 D103 - West Louisville

23 County: McLean KY

24 County: Union KY

25 County: Webster KY

26 ➔SECTION 13. KRS 5.213 IS REPEALED AND REENACTED TO READ AS
27 FOLLOWS:

UNOFFICIAL COPY

22 RS BR 1261

1 ***The Thirteenth Representative District shall consist of the following territory:***

2 ***County: Daviess KY (part)***

3 ***A101 - Owensboro #1***

4 ***A102 - Owensboro #2***

5 ***A103 - Owensboro #3***

6 ***A105 - Owensboro #5***

7 ***A106 - Owensboro #6***

8 ***A107 - Owensboro #7***

9 ***A108 - Owensboro #8***

10 ***A112 - Owensboro #12***

11 ***A113 - Owensboro #13***

12 ***A114 - Owensboro #14***

13 ***A119 - Owensboro #19***

14 ***A120 - Owensboro #20***

15 ***A122 - Owensboro #22***

16 ***A128 - Owensboro #28***

17 ***A129 - Owensboro #29***

18 ***A130 - Owensboro #30***

19 ***A135 - Owensboro #35***

20 ***A136 - Owensboro #36***

21 ***A140 - Owensboro #40***

22 ***H115 - Heartlands***

23 ***H116 - Islandview***

24 ➔SECTION 14. KRS 5.214 IS REPEALED AND REENACTED TO READ AS
25 FOLLOWS:

26 ***The Fourteenth Representative District shall consist of the following territory:***

27 ***County: Butler KY***

UNOFFICIAL COPY

22 RS BR 1261

1 County: Hancock KY

2 County: Ohio KY

3 ➔SECTION 15. KRS 5.215 IS REPEALED AND REENACTED TO READ AS
4 FOLLOWS:

5 The Fifteenth Representative District shall consist of the following territory:

6 County: Muhlenberg KY

7 County: Todd KY

8 ➔SECTION 16. KRS 5.216 IS REPEALED AND REENACTED TO READ AS
9 FOLLOWS:

10 The Sixteenth Representative District shall consist of the following territory:

11 County: Logan KY

12 County: Simpson KY

13 ➔SECTION 17. KRS 5.217 IS REPEALED AND REENACTED TO READ AS
14 FOLLOWS:

15 The Seventeenth Representative District shall consist of the following territory:

16 County: Hardin KY (part)

17 A002 - Radcliff East

18 A003 - Radcliff North

19 A004 - Radcliff Northwest

20 A005 - Radcliff West

21 A006 - Red Hill

22 A007 - Veterans

23 A008 - Radcliff Southwest

24 B001 - Radcliff South

25 B002 - Radcliff Southeast

26 B003 - Shelton

27 B004 - Woodland

UNOFFICIAL COPY

22 RS BR 1261

1 B005 - Longview
2 B006 - Parkway
3 C003 - Colesburg
4 C004 - Tunnel Hill
5 C005 - Lincoln Trail North
6 C006 - Lincoln Trail South
7 D003 - Oaklawn
8 D004 - Pinevalley
9 D006 - Helm
10 H005 - Vine Grove East
11 H006 - Vine Grove West
12 H007 - Vine Grove South

13 ➔ SECTION 18. KRS 5.218 IS REPEALED AND REENACTED TO READ AS
14 FOLLOWS:

15 The Eighteenth Representative District shall consist of the following territory:

16 County: Warren KY (part)

17 A101 - Peachtree

18 A102 - Crossridge

19 A105 - Natcher

20 A106 - Grider Pond

21 A109 - Greenwood

22 A110 - Eastwood (part)

23 212270114011006, 212270114011031, 212270114011033,

24 212270114011034, 212270114011035, 212270114011037,

25 212270114011038, 212270114011046, 212270114011047,

26 212270114012009, 212270114012010, 212270114014000,

27 212270114014001, 212270114014021

UNOFFICIAL COPY

22 RS BR 1261

1 A111 - Airport

2 A112 - Middle Bridge

3 A113 - Campbell

4 A114 - Hartland (part)

5 212270114012016, 212270114012019, 212270114012020,

6 212270114012021, 212270114012022, 212270114012023,

7 212270114012026, 212270114012033, 212270114012035,

8 212270114012036, 212270114012039

9 A115 - Watts Mill

10 A116 - Steeplechase

11 A117 - Wrenwood

12 A118 - Mooreland

13 A201 - 19-1-1

14 A202 - 19-1-2

15 A203 - 19-1-3

16 A204 - 19-1-4

17 A205 - 19-1-5

18 C107 - Hunting Creek

19 C108 - Cedarwood

20 C111 - Hidden River

21 C112 - Three Springs

22 D102 - Plum Springs

23 D108 - Mt Victor

24 D109 - Cumberland Trace

25 D110 - Hillside

26 D111 - Northgate

27 D112 - Riverview

UNOFFICIAL COPY

22 RS BR 1261

1 *D113 - Bristow*
2 *D115 - Smith*
3 *D116 - Fruit of The Loom*
4 *D201 - 20-4-1*
5 *D202 - 20-4-2*
6 *D203 - 20-4-3*
7 *D204 - 20-4-4*
8 *D206 - 20-4-6*
9 *D207 - 20-4-7*
10 *E101 - Blue Level*
11 *F111 - Olde Stone*
12 *F112 - Drakes Creek*
13 *F113 - Hunters Crossing*
14 *F115 - Greystone*
15 *F116 - Bluegrass*
16 *F119 - Jfs*
17 ➔ SECTION 19. KRS 5.219 IS REPEALED AND REENACTED TO READ AS
18 FOLLOWS:
19 *The Nineteenth Representative District shall consist of the following territory:*
20 *County: Edmonson KY*
21 *County: Hart KY*
22 *County: Warren KY (part)*
23 *D101 - Smiths Grove*
24 *D104 - Oakland*
25 *D105 - Gott*
26 *D106 - Warren East Middle Sch*
27 *D114 - Countryside*

UNOFFICIAL COPY

22 RS BR 1261

1 E102 - Sandhill

2 E103 - Richardsville

3 E105 - Riverside

4 E109 - Meadowland

5 ➔SECTION 20. KRS 5.220 IS REPEALED AND REENACTED TO READ AS
6 FOLLOWS:

7 The Twentieth Representative District shall consist of the following territory:

8 County: Warren KY (part)

9 A103 - Municipal Park

10 A104 - Potter Gray

11 A107 - Briarwood

12 A108 - Shive Kiel

13 A110 - Eastwood (part)

14 212270114011036, 212270114011039, 212270114011040,

15 212270114011041, 212270114014020, 212270114014022,

16 212270114014023, 212270114014024

17 A114 - Hartland (part)

18 212270114012025

19 B101 - B.G. Towers

20 B102 - West 11th Street

21 B103 - Hillview

22 B104 - Church Street

23 B105 - Delafield

24 B106 - Reels

25 B107 - Greenmeadows

26 B108 - Octagon Castle

27 B109 - Fairview

UNOFFICIAL COPY

22 RS BR 1261

1 B110 - Broadway
2 B111 - Central
3 B112 - Stonehenge
4 B113 - Jennings
5 B114 - Douglas
6 B115 - Valleyview
7 B202 - 17-2-2
8 B203 - 17-2-3
9 B204 - 17-2-4
10 B205 - 17-2-5
11 C101 - Bg Jr High
12 C102 - Carver Harris
13 C103 - Tc Cherry
14 C104 - Mcneill
15 C105 - Cabell
16 C106 - Crestmoor
17 C109 - Csx Railroad
18 C110 - Big Red
19 E107 - Cedar Grove (part)
20 212270110013003, 212270110022000, 212270110022001,
21 212270110023000, 212270110023001, 212270110023002,
22 212270110023003, 212270110023004, 212270110023005,
23 212270110023006, 212270110023007, 212270110023008,
24 212270110023009, 212270110023010, 212270110023011,
25 212270110023012, 212270110023013, 212270110023014,
26 212270110023015, 212270110023027, 212270110023028,
27 212270110023029, 212270110023030, 212270110023031,

UNOFFICIAL COPY

22 RS BR 1261

1 212270110023032, 212270110023033, 212270110023034,
2 212270110023035, 212270110023036, 212270112002018,
3 212270112003013, 212270112003021, 212270112003026,
4 212270112003027, 212270112004023, 212270112004028,
5 212270112004037, 212270112004038, 212270112004039

6 E110 - Millers

7 E111 - Whispering Hills

8 E112 - Springhill

9 E113 - Res-Care

10 E201 - 19-5-1

11 E203 - 19-5-3

12 E204 - 19-5-4

13 E205 - 19-5-5

14 E206 - 19-5-6

15 E208 - 19-5-8

16 ➔SECTION 21. KRS 5.221 IS REPEALED AND REENACTED TO READ AS
17 FOLLOWS:

18 *The Twenty-first Representative District shall consist of the following territory:*

19 *County: Cumberland KY*

20 *County: Metcalfe KY*

21 *County: Monroe KY*

22 *County: Russell KY*

23 ➔SECTION 22. KRS 5.222 IS REPEALED AND REENACTED TO READ AS
24 FOLLOWS:

25 *The Twenty-second Representative District shall consist of the following territory:*

26 *County: Allen KY*

27 *County: Warren KY (part)*

UNOFFICIAL COPY

22 RS BR 1261

1 D103 - Hydro
2 D107 - Three Forks
3 E104 - Davenport
4 E106 - Browning
5 E107 - Cedar Grove (part)

6 212270112003025, 212270112004015, 212270112004024,
7 212270112004025, 212270112004026, 212270112004029,
8 212270112004030, 212270112004031, 212270112004032,
9 212270112004033, 212270112004034, 212270112004035,
10 212270112004036, 212270112004040, 212270112004041,
11 212270112004042, 212270112004043, 212270112004044,
12 212270112004045, 212270112004046, 212270112004047,
13 212270112004048, 212270118013042, 212270118013043,
14 212270118013054, 212270118013055, 212270118013056,
15 212270118013057, 212270118013060

16 E108 - Hadley
17 E209 - 16-5-2
18 F101 - Woodburn
19 F102 - Plano
20 F103 - Drake
21 F104 - Rockfield
22 F105 - Richpond
23 F106 - Matlock
24 F107 - Motley
25 F108 - Alvaton
26 F109 - Trammel Creek
27 F110 - Hardcastle

UNOFFICIAL COPY

22 RS BR 1261

1 *F114 - Sutherland Farms*

2 *F117 - Windover*

3 *F118 - Larmon Mill*

4 *F201 - 17-6-1*

5 ➔SECTION 23. KRS 5.223 IS REPEALED AND REENACTED TO READ AS
6 FOLLOWS:

7 *The Twenty-third Representative District shall consist of the following territory:*

8 *County: Barren KY*

9 ➔SECTION 24. KRS 5.224 IS REPEALED AND REENACTED TO READ AS
10 FOLLOWS:

11 *The Twenty-fourth Representative District shall consist of the following territory:*

12 *County: Green KY*

13 *County: Larue KY*

14 *County: Marion KY*

15 ➔SECTION 25. KRS 5.225 IS REPEALED AND REENACTED TO READ AS
16 FOLLOWS:

17 *The Twenty-fifth Representative District shall consist of the following territory:*

18 *County: Hardin KY (part)*

19 *C001 - Highlands*

20 *C002 - City Park*

21 *C007 - E-Town East*

22 *D001 - Mantle*

23 *D002 - Freeman*

24 *D005 - Helmwood Heights*

25 *E001 - Central*

26 *E002 - E-Town North*

27 *E003 - E-Town West*

UNOFFICIAL COPY

22 RS BR 1261

1 E004 - Valley Creek

2 E005 - Memorial

3 E006 - Vanmeter City

4 E007 - Haycraft

5 F001 - Vanmeter

6 F002 - Chelf

7 F003 - Country Club

8 F004 - Glendale

9 F005 - South Dixie

10 G006 - Cecilia

11 G007 - Saint John

12 G009 - Rineyville South

13 H001 - Rineyville North

14 ➔SECTION 26. KRS 5.226 IS REPEALED AND REENACTED TO READ AS
15 FOLLOWS:

16 *The Twenty-sixth Representative District shall consist of the following territory:*

17 County: Bullitt KY (part)

18 A101 - Shepherdsville #1

19 A102 - Shepherdsville #1a

20 A103 - Shepherdsville #3

21 A105 - Cupio #13

22 A106 - Shepherdsville #2a

23 A107 - Brooks #12

24 A108 - Brooks #12a

25 A111 - Shepherdsville #3a

26 A113 - Shepherdsville #2n

27 C101 - Hebron #5

UNOFFICIAL COPY

22 RS BR 1261

1 *C102 - Maryville #6*
2 *C104 - Maryville South #19*
3 *C105 - Hebron #5a*
4 *C106 - Hebron #5b*
5 *C107 - Maryville #6a*
6 *C110 - Hebron #20*
7 *C111 - Hebron #21*
8 *C112 - Maryville South #19a*
9 *D104 - Beech Grove #17*
10 *D106 - Bernheim #16a*
11 *D108 - Shepherdsville #2*
12 *D111 - Salt River #17a*
13 *D113 - Beech Grove #17b*
14 *D114 - Beech Grove #17c*
15 *X001 - Ft. Knox*
16 *County: Hardin KY (part)*
17 *A009 - Fort Knox 26*
18 ➔SECTION 27. KRS 5.227 IS REPEALED AND REENACTED TO READ AS
19 FOLLOWS:
20 *The Twenty-seventh Representative District shall consist of the following territory:*
21 *County: Hardin KY (part)*
22 *A001 - West Point*
23 *A010 - Fort Knox 27*
24 *F006 - Sonora*
25 *F007 - Upton*
26 *F008 - Cash*
27 *G001 - East View*

UNOFFICIAL COPY

22 RS BR 1261

1 *G002 - Stephensburg*

2 *G003 - Meeting Creek*

3 *G004 - White Mills*

4 *G008 - Howe valley*

5 *H003 - Grandview*

6 *H004 - Rineyville West*

7 *H008 - Yates*

8 *County: Meade KY*

9 ➔ SECTION 28. KRS 5.228 IS REPEALED AND REENACTED TO READ AS
10 FOLLOWS:

11 *The Twenty-eighth Representative District shall consist of the following territory:*

12 *County: Jefferson KY (part)*

13 *A108 - Precinct 108 28 District*

14 *A111 - Precinct 111 28 District*

15 *A115 - Precinct 115 28 District*

16 *A118 - Precinct 118 28 District*

17 *A119 - Precinct 119 28 District*

18 *A121 - Precinct 121 28 District*

19 *A124 - Precinct 124 28 District*

20 *A125 - Precinct 125 28 District*

21 *A126 - Precinct 126 28 District*

22 *A127 - Precinct 127 28 District*

23 *A128 - Precinct 128 28 District*

24 *A129 - Precinct 129 28 District*

25 *A130 - Precinct 130 28 District*

26 *A134 - Precinct 134 28 District*

27 *A135 - Precinct 135 28 District*

UNOFFICIAL COPY

22 RS BR 1261

1 A136 - Precinct 136 28 District

2 A139 - Precinct 139 28 District

3 A140 - Precinct 140 28 District

4 A141 - Precinct 141 28 District

5 A142 - Precinct 142 28 District

6 A143 - Precinct 143 28 District

7 J123 - Precinct 123 38 District

8 J137 - Precinct 137 38 District

9 J138 - Precinct 138 38 District

10 J144 - Precinct 144 38 District

11 J145 - Precinct 145 38 District

12 K132 - Precinct 132 40 District

13 O133 - Precinct 133 44 District

14 O134 - Precinct 134 44 District

15 O142 - Precinct 142 44 District

16 O143 - Precinct 143 44 District

17 ➔ SECTION 29. KRS 5.229 IS REPEALED AND REENACTED TO READ AS
18 FOLLOWS:

19 The Twenty-ninth Representative District shall consist of the following territory:

20 County: Jefferson KY (part)

21 B134 - Precinct 134 29 District

22 B149 - Precinct 149 29 District

23 B151 - Precinct 151 29 District

24 B153 - Precinct 153 29 District

25 B154 - Precinct 154 29 District

26 B158 - Precinct 158 29 District

27 B159 - Precinct 159 29 District

UNOFFICIAL COPY

22 RS BR 1261

1 **B161 - Precinct 161 29 District**

2 **B162 - Precinct 162 29 District**

3 **B163 - Precinct 163 29 District**

4 **B169 - Precinct 169 29 District**

5 **B170 - Precinct 170 29 District**

6 **B172 - Precinct 172 29 District**

7 **B173 - Precinct 173 29 District**

8 **B175 - Precinct 175 29 District**

9 **B177 - Precinct 177 29 District**

10 **B183 - Precinct 183 29 District**

11 **B184 - Precinct 184 29 District**

12 **H159 - Precinct 159 35 District**

13 **H160 - Precinct 160 35 District**

14 **I147 - Precinct 147 37 District**

15 **I151 - Precinct 151 37 District**

16 **I155 - Precinct 155 37 District**

17 **Q119 - Precinct 119 46 District**

18 **V102 - Precinct 102 36 District**

19 **V103 - Precinct 103 36 District**

20 **V105 - Precinct 105 36 District**

21 **V109 - Precinct 109 36 District**

22 **V112 - Precinct 112 36 District**

23 **V132 - Precinct 132 36 District**

24 ➔SECTION 30. KRS 5.230 IS REPEALED AND REENACTED TO READ AS
25 FOLLOWS:

26 **The Thirtieth Representative District shall consist of the following territory:**

27 **County: Jefferson KY (part)**

UNOFFICIAL COPY

22 RS BR 1261

- 1 *CI01 - Precinct 101 30 District*
- 2 *CI03 - Precinct 103 30 District*
- 3 *CI04 - Precinct 104 30 District*
- 4 *CI05 - Precinct 105 30 District*
- 5 *CI06 - Precinct 106 30 District*
- 6 *CI08 - Precinct 108 30 District*
- 7 *CI09 - Precinct 109 30 District*
- 8 *CI10 - Precinct 110 30 District*
- 9 *CI11 - Precinct 111 30 District*
- 10 *CI13 - Precinct 113 30 District*
- 11 *CI15 - Precinct 115 30 District*
- 12 *CI33 - Precinct 133 30 District*
- 13 *CI34 - Precinct 134 30 District*
- 14 *CI39 - Precinct 139 30 District*
- 15 *CI41 - Precinct 141 30 District*
- 16 *CI42 - Precinct 142 30 District*
- 17 *CI45 - Precinct 145 30 District*
- 18 *CI46 - Precinct 146 30 District*
- 19 *CI47 - Precinct 147 30 District*
- 20 *CI48 - Precinct 148 30 District*
- 21 *CI49 - Precinct 149 30 District*
- 22 *CI50 - Precinct 150 30 District*
- 23 *D136 - Precinct 136 31 District*
- 24 *D138 - Precinct 138 31 District*
- 25 *D145 - Precinct 145 31 District*
- 26 *H127 - Precinct 127 35 District*
- 27 *H154 - Precinct 154 35 District*

UNOFFICIAL COPY

22 RS BR 1261

1 *Q101 - Precinct 101 46 District*

2 *Q122 - Precinct 122 46 District*

3 *Q123 - Precinct 123 46 District*

4 *Q124 - Precinct 124 46 District*

5 *Q127 - Precinct 127 46 District*

6 *Q134 - Precinct 134 46 District*

7 ➔SECTION 31. KRS 5.231 IS REPEALED AND REENACTED TO READ AS
8 FOLLOWS:

9 *The Thirty-first Representative District shall consist of the following territory:*

10 *County: Jefferson KY (part)*

11 *C123 - Precinct 123 30 District*

12 *C124 - Precinct 124 30 District*

13 *C135 - Precinct 135 30 District*

14 *C136 - Precinct 136 30 District*

15 *C138 - Precinct 138 30 District*

16 *C144 - Precinct 144 30 District*

17 *C151 - Precinct 151 30 District*

18 *D113 - Precinct 113 31 District*

19 *D114 - Precinct 114 31 District*

20 *D116 - Precinct 116 31 District*

21 *D120 - Precinct 120 31 District*

22 *D122 - Precinct 122 31 District*

23 *D131 - Precinct 131 31 District*

24 *D132 - Precinct 132 31 District*

25 *D139 - Precinct 139 31 District*

26 *D140 - Precinct 140 31 District*

27 *D141 - Precinct 141 31 District*

UNOFFICIAL COPY

22 RS BR 1261

1 *D142 - Precinct 142 31 District*

2 *E166 - Precinct 166 32 District*

3 *E177 - Precinct 177 32 District*

4 *V101 - Precinct 101 36 District*

5 *V106 - Precinct 106 36 District*

6 *V113 - Precinct 113 36 District*

7 *V116 - Precinct 116 36 District*

8 *V117 - Precinct 117 36 District*

9 *V119 - Precinct 119 36 District*

10 *V120 - Precinct 120 36 District*

11 *V121 - Precinct 121 36 District*

12 *V122 - Precinct 122 36 District*

13 *V123 - Precinct 123 36 District*

14 ➔SECTION 32. KRS 5.232 IS REPEALED AND REENACTED TO READ AS
15 FOLLOWS:

16 *The Thirty-second Representative District shall consist of the following territory:*

17 *County: Jefferson KY (part)*

18 *D108 - Precinct 108 31 District*

19 *E139 - Precinct 139 32 District*

20 *E143 - Precinct 143 32 District*

21 *E144 - Precinct 144 32 District*

22 *E145 - Precinct 145 32 District*

23 *E157 - Precinct 157 32 District*

24 *E160 - Precinct 160 32 District*

25 *E161 - Precinct 161 32 District*

26 *E162 - Precinct 162 32 District*

27 *E163 - Precinct 163 32 District*

UNOFFICIAL COPY

22 RS BR 1261

1 E164 - Precinct 164 32 District

2 E165 - Precinct 165 32 District

3 E167 - Precinct 167 32 District

4 E168 - Precinct 168 32 District

5 E169 - Precinct 169 32 District

6 E173 - Precinct 173 32 District

7 E175 - Precinct 175 32 District

8 E176 - Precinct 176 32 District

9 E178 - Precinct 178 32 District

10 E179 - Precinct 179 32 District

11 E180 - Precinct 180 32 District

12 F151 - Precinct 151 33 District

13 F166 - Precinct 166 33 District

14 F179 - Precinct 179 33 District

15 F180 - Precinct 180 33 District

16 F181 - Precinct 181 33 District

17 F182 - Precinct 182 33 District

18 G158 - Precinct 158 34 District

19 G163 - Precinct 163 34 District

20 G164 - Precinct 164 34 District

21 V115 - Precinct 115 36 District

22 ➔SECTION 33. KRS 5.233 IS REPEALED AND REENACTED TO READ AS
23 FOLLOWS:

24 *The Thirty-third Representative District shall consist of the following territory:*

25 *County: Jefferson KY (part)*

26 *F106 - Precinct 106 33 District*

27 *F145 - Precinct 145 33 District*

UNOFFICIAL COPY

22 RS BR 1261

- 1 *F152 - Precinct 152 33 District*
- 2 *F153 - Precinct 153 33 District*
- 3 *F154 - Precinct 154 33 District*
- 4 *F155 - Precinct 155 33 District*
- 5 *F156 - Precinct 156 33 District*
- 6 *F158 - Precinct 158 33 District*
- 7 *F161 - Precinct 161 33 District*
- 8 *F163 - Precinct 163 33 District*
- 9 *F164 - Precinct 164 33 District*
- 10 *F167 - Precinct 167 33 District*
- 11 *F169 - Precinct 169 33 District*
- 12 *F170 - Precinct 170 33 District*
- 13 *F171 - Precinct 171 33 District*
- 14 *F172 - Precinct 172 33 District*
- 15 *F176 - Precinct 176 33 District*
- 16 *F183 - Precinct 183 33 District*
- 17 *F184 - Precinct 184 33 District*
- 18 *F185 - Precinct 185 33 District*
- 19 *F186 - Precinct 186 33 District*
- 20 *F187 - Precinct 187 33 District*
- 21 *S130 - Precinct 130 48 District*
- 22 *S131 - Precinct 131 48 District*
- 23 *S132 - Precinct 132 48 District*
- 24 *S135 - Precinct 135 48 District*
- 25 *S146 - Precinct 146 48 District*
- 26 *S150 - Precinct 150 48 District*
- 27 *S152 - Precinct 152 48 District*

UNOFFICIAL COPY

22 RS BR 1261

1 *S156 - Precinct 156 48 District*

2 *S164 - Precinct 164 48 District*

3 *S165 - Precinct 165 48 District*

4 *V118 - Precinct 118 36 District*

5 *V124 - Precinct 124 36 District*

6 ➔ SECTION 34. KRS 5.234 IS REPEALED AND REENACTED TO READ AS
7 FOLLOWS:

8 *The Thirty-fourth Representative District shall consist of the following territory:*

9 *County: Jefferson KY (part)*

10 *C102 - Precinct 102 30 District*

11 *C122 - Precinct 122 30 District*

12 *C125 - Precinct 125 30 District*

13 *C126 - Precinct 126 30 District*

14 *C128 - Precinct 128 30 District*

15 *C129 - Precinct 129 30 District*

16 *C130 - Precinct 130 30 District*

17 *C131 - Precinct 131 30 District*

18 *C137 - Precinct 137 30 District*

19 *D101 - Precinct 101 31 District*

20 *D104 - Precinct 104 31 District*

21 *D106 - Precinct 106 31 District*

22 *D109 - Precinct 109 31 District*

23 *D110 - Precinct 110 31 District*

24 *D115 - Precinct 115 31 District*

25 *D117 - Precinct 117 31 District*

26 *D129 - Precinct 129 31 District*

27 *D130 - Precinct 130 31 District*

UNOFFICIAL COPY

22 RS BR 1261

- 1 *D135 - Precinct 135 31 District*
- 2 *D144 - Precinct 144 31 District*
- 3 *E158 - Precinct 158 32 District*
- 4 *E159 - Precinct 159 32 District*
- 5 *G122 - Precinct 122 34 District*
- 6 *G123 - Precinct 123 34 District*
- 7 *G129 - Precinct 129 34 District*
- 8 *G146 - Precinct 146 34 District*
- 9 *G147 - Precinct 147 34 District*
- 10 *G148 - Precinct 148 34 District*
- 11 *G149 - Precinct 149 34 District*
- 12 *G151 - Precinct 151 34 District*
- 13 *G154 - Precinct 154 34 District*
- 14 *G155 - Precinct 155 34 District*
- 15 *G156 - Precinct 156 34 District*
- 16 *G157 - Precinct 157 34 District*
- 17 *G159 - Precinct 159 34 District*
- 18 *G160 - Precinct 160 34 District*
- 19 *G161 - Precinct 161 34 District*
- 20 *G162 - Precinct 162 34 District*
- 21 *G165 - Precinct 165 34 District*
- 22 *G166 - Precinct 166 34 District*
- 23 *G167 - Precinct 167 34 District*
- 24 *G168 - Precinct 168 34 District*
- 25 *L136 - Precinct 136 41 District*
- 26 *L138 - Precinct 138 41 District*
- 27 *L146 - Precinct 146 41 District*

UNOFFICIAL COPY

22 RS BR 1261

1 ➔ SECTION 35. KRS 5.235 IS REPEALED AND REENACTED TO READ AS
2 FOLLOWS:

3 *The Thirty-fifth Representative District shall consist of the following territory:*

4 *County: Jefferson KY (part)*

5 *CI43 - Precinct 143 30 District*

6 *G103 - Precinct 103 34 District*

7 *G104 - Precinct 104 34 District*

8 *G106 - Precinct 106 34 District*

9 *G107 - Precinct 107 34 District*

10 *G108 - Precinct 108 34 District*

11 *G109 - Precinct 109 34 District*

12 *G111 - Precinct 111 34 District*

13 *G112 - Precinct 112 34 District*

14 *G116 - Precinct 116 34 District*

15 *G117 - Precinct 117 34 District*

16 *G119 - Precinct 119 34 District*

17 *G120 - Precinct 120 34 District*

18 *G121 - Precinct 121 34 District*

19 *G124 - Precinct 124 34 District*

20 *G126 - Precinct 126 34 District*

21 *G140 - Precinct 140 34 District*

22 *G141 - Precinct 141 34 District*

23 *G142 - Precinct 142 34 District*

24 *G143 - Precinct 143 34 District*

25 *G144 - Precinct 144 34 District*

26 *G145 - Precinct 145 34 District*

27 *G150 - Precinct 150 34 District*

UNOFFICIAL COPY

22 RS BR 1261

1 G169 - Precinct 169 34 District
2 H102 - Precinct 102 35 District
3 H103 - Precinct 103 35 District
4 H105 - Precinct 105 35 District
5 H106 - Precinct 106 35 District
6 H109 - Precinct 109 35 District
7 H110 - Precinct 110 35 District
8 H111 - Precinct 111 35 District
9 H112 - Precinct 112 35 District
10 H113 - Precinct 113 35 District
11 H115 - Precinct 115 35 District
12 H116 - Precinct 116 35 District
13 H117 - Precinct 117 35 District
14 H118 - Precinct 118 35 District
15 H120 - Precinct 120 35 District
16 H121 - Precinct 121 35 District
17 H133 - Precinct 133 35 District
18 H141 - Precinct 141 35 District
19 H150 - Precinct 150 35 District
20 H151 - Precinct 151 35 District
21 H152 - Precinct 152 35 District
22 H157 - Precinct 157 35 District
23 H158 - Precinct 158 35 District
24 M145 - Precinct 145 42 District
25 M150 - Precinct 150 42 District
26 M160 - Precinct 160 42 District
27 M163 - Precinct 163 42 District

UNOFFICIAL COPY

22 RS BR 1261

1 *M164 - Precinct 164 42 District*

2 *M165 - Precinct 165 42 District*

3 *M174 - Precinct 174 42 District*

4 ➔SECTION 36. KRS 5.236 IS REPEALED AND REENACTED TO READ AS
5 FOLLOWS:

6 *The Thirty-sixth Representative District shall consist of the following territory:*

7 *County: Jefferson KY (part)*

8 *V104 - Precinct 104 36 District*

9 *V107 - Precinct 107 36 District*

10 *V108 - Precinct 108 36 District*

11 *V110 - Precinct 110 36 District*

12 *V111 - Precinct 111 36 District*

13 *V114 - Precinct 114 36 District*

14 *V125 - Precinct 125 36 District*

15 *V126 - Precinct 126 36 District*

16 *V127 - Precinct 127 36 District*

17 *V128 - Precinct 128 36 District*

18 *V129 - Precinct 129 36 District*

19 *V130 - Precinct 130 36 District*

20 *V131 - Precinct 131 36 District*

21 *County: Oldham KY (part)*

22 *D101 - Southeast Lagrange*

23 *D103 - East Ballardsville*

24 *D104 - West Ballardsville*

25 *E101 - East Worth*

26 *E102 - West Worth*

27 *E103 - South Pewee Valley*

UNOFFICIAL COPY

22 RS BR 1261

1 E104 - Bernard
2 E105 - Worth
3 F104 - Centerfield
4 F105 - South Lagrange
5 H103 - North Pewee Valley
6 H104 - Crestwood
7 H106 - South Crestwood

8 ➔SECTION 37. KRS 5.237 IS REPEALED AND REENACTED TO READ AS
9 FOLLOWS:

10 The Thirty-seventh Representative District shall consist of the following territory:

11 County: Jefferson KY (part)
12 H123 - Precinct 123 35 District
13 H124 - Precinct 124 35 District
14 H125 - Precinct 125 35 District
15 H126 - Precinct 126 35 District
16 H130 - Precinct 130 35 District
17 H144 - Precinct 144 35 District
18 H145 - Precinct 145 35 District
19 H146 - Precinct 146 35 District
20 H147 - Precinct 147 35 District
21 H148 - Precinct 148 35 District
22 H155 - Precinct 155 35 District
23 H156 - Precinct 156 35 District
24 H161 - Precinct 161 35 District
25 H162 - Precinct 162 35 District
26 I112 - Precinct 112 37 District
27 I126 - Precinct 126 37 District

UNOFFICIAL COPY

22 RS BR 1261

1 I133 - Precinct 133 37 District

2 I135 - Precinct 135 37 District

3 I141 - Precinct 141 37 District

4 I142 - Precinct 142 37 District

5 I143 - Precinct 143 37 District

6 I144 - Precinct 144 37 District

7 I145 - Precinct 145 37 District

8 I146 - Precinct 146 37 District

9 I148 - Precinct 148 37 District

10 I149 - Precinct 149 37 District

11 I152 - Precinct 152 37 District

12 I153 - Precinct 153 37 District

13 I154 - Precinct 154 37 District

14 J141 - Precinct 141 38 District

15 J152 - Precinct 152 38 District

16 J155 - Precinct 155 38 District

17 K149 - Precinct 149 40 District

18 Q112 - Precinct 112 46 District

19 Q116 - Precinct 116 46 District

20 Q126 - Precinct 126 46 District

21 Q131 - Precinct 131 46 District

22 Q136 - Precinct 136 46 District

23 ➔SECTION 38. KRS 5.238 IS REPEALED AND REENACTED TO READ AS
24 FOLLOWS:

25 The Thirty-eighth Representative District shall consist of the following territory:

26 County: Jefferson KY (part)

27 H138 - Precinct 138 35 District

UNOFFICIAL COPY

22 RS BR 1261

- 1 *I107 - Precinct 107 37 District*
- 2 *I109 - Precinct 109 37 District*
- 3 *I111 - Precinct 111 37 District*
- 4 *I115 - Precinct 115 37 District*
- 5 *I120 - Precinct 120 37 District*
- 6 *I122 - Precinct 122 37 District*
- 7 *I123 - Precinct 123 37 District*
- 8 *I124 - Precinct 124 37 District*
- 9 *I125 - Precinct 125 37 District*
- 10 *I130 - Precinct 130 37 District*
- 11 *I138 - Precinct 138 37 District*
- 12 *I150 - Precinct 150 37 District*
- 13 *I156 - Precinct 156 37 District*
- 14 *J105 - Precinct 105 38 District*
- 15 *J107 - Precinct 107 38 District*
- 16 *J108 - Precinct 108 38 District*
- 17 *J111 - Precinct 111 38 District*
- 18 *J113 - Precinct 113 38 District*
- 19 *J114 - Precinct 114 38 District*
- 20 *J122 - Precinct 122 38 District*
- 21 *J148 - Precinct 148 38 District*
- 22 *J149 - Precinct 149 38 District*
- 23 *J150 - Precinct 150 38 District*
- 24 *J153 - Precinct 153 38 District*
- 25 *K117 - Precinct 117 40 District*
- 26 *K144 - Precinct 144 40 District*
- 27 *K148 - Precinct 148 40 District*

UNOFFICIAL COPY

22 RS BR 1261

1 ➔ SECTION 39. KRS 5.239 IS REPEALED AND REENACTED TO READ AS
2 FOLLOWS:

3 ***The Thirty-ninth Representative District shall consist of the following territory:***

4 ***County: Jessamine KY (part)***

5 ***A101 - East Nicholasville #1***

6 ***A102 - East Nicholasville #2***

7 ***A103 - West Nicholasville #1***

8 ***A104 - West Nicholasville #2***

9 ***A105 - West Nicholasville #3***

10 ***A106 - Keene Place #1***

11 ***A107 - Keene Place #2***

12 ***B101 - Marble Creek #1***

13 ***B102 - Marble Creek #2***

14 ***B103 - Marble Creek #3***

15 ***B104 - The Vineyard***

16 ***B105 - The Orchard***

17 ***C101 - Sulphur Well***

18 ***C102 - Little Hickman***

19 ***C103 - Maple Leaf***

20 ***C104 - S.E. Nicholasville #1***

21 ***C105 - Southbrook***

22 ***D101 - N.E. Us 68***

23 ***D102 - Paddock***

24 ***D103 - Bethel***

25 ***D104 - N.E. Wilmore #1***

26 ***E101 - North Keene***

27 ***E102 - Bellerive***

UNOFFICIAL COPY

22 RS BR 1261

1 F101 - S.W. Nicholasville #1

2 F102 - S.W. Nicholasville #2

3 F103 - S.W. Nicholasville #3

4 F104 - S.W. Nicholasville #4

5 F105 - S.W. Nicholasville #5

6 ➔SECTION 40. KRS 5.240 IS REPEALED AND REENACTED TO READ AS
7 FOLLOWS:

8 The Fortieth Representative District shall consist of the following territory:

9 County: Jefferson KY (part)

10 H114 - Precinct 114 35 District

11 H153 - Precinct 153 35 District

12 I110 - Precinct 110 37 District

13 I140 - Precinct 140 37 District

14 J101 - Precinct 101 38 District

15 J104 - Precinct 104 38 District

16 J130 - Precinct 130 38 District

17 J146 - Precinct 146 38 District

18 J147 - Precinct 147 38 District

19 J154 - Precinct 154 38 District

20 K111 - Precinct 111 40 District

21 K114 - Precinct 114 40 District

22 K116 - Precinct 116 40 District

23 K118 - Precinct 118 40 District

24 K119 - Precinct 119 40 District

25 K125 - Precinct 125 40 District

26 K130 - Precinct 130 40 District

27 K131 - Precinct 131 40 District

UNOFFICIAL COPY

22 RS BR 1261

1 **K133 - Precinct 133 40 District**

2 **K134 - Precinct 134 40 District**

3 **K135 - Precinct 135 40 District**

4 **K137 - Precinct 137 40 District**

5 **K140 - Precinct 140 40 District**

6 **K141 - Precinct 141 40 District**

7 **K142 - Precinct 142 40 District**

8 **K143 - Precinct 143 40 District**

9 **K150 - Precinct 150 40 District**

10 **K151 - Precinct 151 40 District**

11 **O105 - Precinct 105 44 District**

12 **O107 - Precinct 107 44 District**

13 **O109 - Precinct 109 44 District**

14 **O111 - Precinct 111 44 District**

15 **O113 - Precinct 113 44 District**

16 **O114 - Precinct 114 44 District**

17 **O115 - Precinct 115 44 District**

18 **O119 - Precinct 119 44 District**

19 **O121 - Precinct 121 44 District**

20 **O123 - Precinct 123 44 District**

21 **O124 - Precinct 124 44 District**

22 **O130 - Precinct 130 44 District**

23 **O138 - Precinct 138 44 District**

24 ➔SECTION 41. KRS 5.241 IS REPEALED AND REENACTED TO READ AS
25 FOLLOWS:

26 **The Forty-first Representative District shall consist of the following territory:**

27 **County: Jefferson KY (part)**

UNOFFICIAL COPY

22 RS BR 1261

- 1 *L111 - Precinct 111 41 District*
- 2 *L112 - Precinct 112 41 District*
- 3 *L113 - Precinct 113 41 District*
- 4 *L118 - Precinct 118 41 District*
- 5 *L134 - Precinct 134 41 District*
- 6 *L135 - Precinct 135 41 District*
- 7 *L139 - Precinct 139 41 District*
- 8 *L140 - Precinct 140 41 District*
- 9 *L141 - Precinct 141 41 District*
- 10 *L142 - Precinct 142 41 District*
- 11 *L143 - Precinct 143 41 District*
- 12 *L145 - Precinct 145 41 District*
- 13 *L147 - Precinct 147 41 District*
- 14 *L148 - Precinct 148 41 District*
- 15 *L149 - Precinct 149 41 District*
- 16 *L150 - Precinct 150 41 District*
- 17 *L154 - Precinct 154 41 District*
- 18 *L155 - Precinct 155 41 District*
- 19 *L156 - Precinct 156 41 District*
- 20 *L157 - Precinct 157 41 District*
- 21 *L158 - Precinct 158 41 District*
- 22 *L159 - Precinct 159 41 District*
- 23 *L160 - Precinct 160 41 District*
- 24 *L162 - Precinct 162 41 District*
- 25 *L163 - Precinct 163 41 District*
- 26 *M110 - Precinct 110 42 District*
- 27 *M121 - Precinct 121 42 District*

UNOFFICIAL COPY

22 RS BR 1261

1 M129 - Precinct 129 42 District

2 M130 - Precinct 130 42 District

3 M137 - Precinct 137 42 District

4 M138 - Precinct 138 42 District

5 M141 - Precinct 141 42 District

6 M142 - Precinct 142 42 District

7 M143 - Precinct 143 42 District

8 M146 - Precinct 146 42 District

9 M166 - Precinct 166 42 District

10 M172 - Precinct 172 42 District

11 M175 - Precinct 175 42 District

12 N109 - Precinct 109 43 District

13 N111 - Precinct 111 43 District

14 N112 - Precinct 112 43 District

15 N113 - Precinct 113 43 District

16 N125 - Precinct 125 43 District

17 N138 - Precinct 138 43 District

18 N139 - Precinct 139 43 District

19 N146 - Precinct 146 43 District

20 N149 - Precinct 149 43 District

21 N150 - Precinct 150 43 District

22 ➔SECTION 42. KRS 5.242 IS REPEALED AND REENACTED TO READ AS
23 FOLLOWS:

24 The Forty-second Representative District shall consist of the following territory:

25 County: Jefferson KY (part)

26 H131 - Precinct 131 35 District

27 H132 - Precinct 132 35 District

UNOFFICIAL COPY

22 RS BR 1261

- 1 **K104 - Precinct 104 40 District**
- 2 **K105 - Precinct 105 40 District**
- 3 **K110 - Precinct 110 40 District**
- 4 **K112 - Precinct 112 40 District**
- 5 **K113 - Precinct 113 40 District**
- 6 **K122 - Precinct 122 40 District**
- 7 **K123 - Precinct 123 40 District**
- 8 **K129 - Precinct 129 40 District**
- 9 **K136 - Precinct 136 40 District**
- 10 **L115 - Precinct 115 41 District**
- 11 **M102 - Precinct 102 42 District**
- 12 **M103 - Precinct 103 42 District**
- 13 **M104 - Precinct 104 42 District**
- 14 **M105 - Precinct 105 42 District**
- 15 **M107 - Precinct 107 42 District**
- 16 **M123 - Precinct 123 42 District**
- 17 **M124 - Precinct 124 42 District**
- 18 **M131 - Precinct 131 42 District**
- 19 **M133 - Precinct 133 42 District**
- 20 **M139 - Precinct 139 42 District**
- 21 **M140 - Precinct 140 42 District**
- 22 **M144 - Precinct 144 42 District**
- 23 **M147 - Precinct 147 42 District**
- 24 **M148 - Precinct 148 42 District**
- 25 **M149 - Precinct 149 42 District**
- 26 **M159 - Precinct 159 42 District**
- 27 **M162 - Precinct 162 42 District**

UNOFFICIAL COPY

22 RS BR 1261

1 M167 - Precinct 167 42 District

2 M168 - Precinct 168 42 District

3 M169 - Precinct 169 42 District

4 M170 - Precinct 170 42 District

5 M171 - Precinct 171 42 District

6 M173 - Precinct 173 42 District

7 O117 - Precinct 117 44 District

8 ➔SECTION 43. KRS 5.243 IS REPEALED AND REENACTED TO READ AS
9 FOLLOWS:

10 The Forty-third Representative District shall consist of the following territory:

11 County: Jefferson KY (part)

12 L104 - Precinct 104 41 District

13 L108 - Precinct 108 41 District

14 L110 - Precinct 110 41 District

15 L117 - Precinct 117 41 District

16 L119 - Precinct 119 41 District

17 L144 - Precinct 144 41 District

18 L161 - Precinct 161 41 District

19 L164 - Precinct 164 41 District

20 N101 - Precinct 101 43 District

21 N102 - Precinct 102 43 District

22 N103 - Precinct 103 43 District

23 N104 - Precinct 104 43 District

24 N105 - Precinct 105 43 District

25 N106 - Precinct 106 43 District

26 N107 - Precinct 107 43 District

27 N108 - Precinct 108 43 District

UNOFFICIAL COPY

22 RS BR 1261

1 N110 - Precinct 110 43 District

2 N115 - Precinct 115 43 District

3 N117 - Precinct 117 43 District

4 N124 - Precinct 124 43 District

5 N126 - Precinct 126 43 District

6 N127 - Precinct 127 43 District

7 N128 - Precinct 128 43 District

8 N130 - Precinct 130 43 District

9 N131 - Precinct 131 43 District

10 N134 - Precinct 134 43 District

11 N135 - Precinct 135 43 District

12 N136 - Precinct 136 43 District

13 N137 - Precinct 137 43 District

14 N141 - Precinct 141 43 District

15 N142 - Precinct 142 43 District

16 N143 - Precinct 143 43 District

17 N145 - Precinct 145 43 District

18 N147 - Precinct 147 43 District

19 N148 - Precinct 148 43 District

20 ➔SECTION 44. KRS 5.244 IS REPEALED AND REENACTED TO READ AS
21 FOLLOWS:

22 **The Forty-fourth Representative District shall consist of the following territory:**

23 **County: Jefferson KY (part)**

24 A105 - Precinct 105 28 District

25 A107 - Precinct 107 28 District

26 A113 - Precinct 113 28 District

27 A114 - Precinct 114 28 District

UNOFFICIAL COPY

22 RS BR 1261

- 1 *A123 - Precinct 123 28 District*
- 2 *A131 - Precinct 131 28 District*
- 3 *J117 - Precinct 117 38 District*
- 4 *J119 - Precinct 119 38 District*
- 5 *J120 - Precinct 120 38 District*
- 6 *J135 - Precinct 135 38 District*
- 7 *J140 - Precinct 140 38 District*
- 8 *J142 - Precinct 142 38 District*
- 9 *J143 - Precinct 143 38 District*
- 10 *J151 - Precinct 151 38 District*
- 11 *K126 - Precinct 126 40 District*
- 12 *K127 - Precinct 127 40 District*
- 13 *K128 - Precinct 128 40 District*
- 14 *K138 - Precinct 138 40 District*
- 15 *K139 - Precinct 139 40 District*
- 16 *K145 - Precinct 145 40 District*
- 17 *K146 - Precinct 146 40 District*
- 18 *K147 - Precinct 147 40 District*
- 19 *O112 - Precinct 112 44 District*
- 20 *O126 - Precinct 126 44 District*
- 21 *O127 - Precinct 127 44 District*
- 22 *O128 - Precinct 128 44 District*
- 23 *O129 - Precinct 129 44 District*
- 24 *O131 - Precinct 131 44 District*
- 25 *O135 - Precinct 135 44 District*
- 26 *O136 - Precinct 136 44 District*
- 27 *O137 - Precinct 137 44 District*

UNOFFICIAL COPY

22 RS BR 1261

1 *0139 - Precinct 139 44 District*

2 *0141 - Precinct 141 44 District*

3 ➔SECTION 45. KRS 5.245 IS REPEALED AND REENACTED TO READ AS
4 FOLLOWS:

5 *The Forty-fifth Representative District shall consist of the following territory:*

6 *County: Fayette KY (part)*

7 *A101 - Alexandria*

8 *A103 - Beaumont*

9 *A113 - Garden Springs*

10 *A118 - Holiday Hills*

11 *A123 - Lane Allen*

12 *A138 - The Colony*

13 *A139 - Turfland*

14 *A157 - Harrods Hill*

15 *A158 - Armory*

16 *A176 - Sungale*

17 *A180 - Beaumont Centre*

18 *A182 - Ashbrooke*

19 *A188 - Dunbar*

20 *A189 - Westmorland*

21 *A192 - Cardinal Run*

22 *A193 - Hemingway*

23 *B101 - Clemens Hts.*

24 *B117 - Keithshire*

25 *B141 - Stone*

26 *B142 - Stonewall*

27 *B150 - Robinwood*

UNOFFICIAL COPY

22 RS BR 1261

1 **B156 - Bayswater**

2 **B163 - Plantation**

3 **B172 - Shillito (part)**

4 **210670042042014, 210670042043016, 210670042101015,**

5 **210670042101016**

6 **B183 - Cave Hill**

7 **B184 - Palomar**

8 **B185 - Scenicview**

9 **B186 - Glenview**

10 **B187 - Stone Creek**

11 **B191 - Waverly**

12 **B192 - Palmetto**

13 **B200 - White Pine**

14 **B201 - Harrods View**

15 **B203 - Wyndsong**

16 **B205 - Blackhorse**

17 **B208 - English Station**

18 **B212 - Bay Meadows**

19 **B213 - Beaver Place**

20 **B215 - Copper Creek**

21 **B216 - Foleys Trail**

22 **B219 - Lee Adams**

23 **B223 - Willow Oak**

24 **B225 - Goldon Trophy**

25 **B226 - Hollyberry**

26 **B227 - Silverbell**

27 ➔SECTION 46. KRS 5.246 IS REPEALED AND REENACTED TO READ AS

UNOFFICIAL COPY

22 RS BR 1261

1 FOLLOWS:

2 *The Forty-sixth Representative District shall consist of the following territory:*

3 *County: Jefferson KY (part)*

4 *B124 - Precinct 124 29 District*

5 *B132 - Precinct 132 29 District*

6 *B133 - Precinct 133 29 District*

7 *B155 - Precinct 155 29 District*

8 *B156 - Precinct 156 29 District*

9 *B157 - Precinct 157 29 District*

10 *B160 - Precinct 160 29 District*

11 *B166 - Precinct 166 29 District*

12 *B168 - Precinct 168 29 District*

13 *B181 - Precinct 181 29 District*

14 *B182 - Precinct 182 29 District*

15 *B185 - Precinct 185 29 District*

16 *D121 - Precinct 121 31 District*

17 *D126 - Precinct 126 31 District*

18 *D137 - Precinct 137 31 District*

19 *Q103 - Precinct 103 46 District*

20 *Q104 - Precinct 104 46 District*

21 *Q105 - Precinct 105 46 District*

22 *Q107 - Precinct 107 46 District*

23 *Q109 - Precinct 109 46 District*

24 *Q113 - Precinct 113 46 District*

25 *Q114 - Precinct 114 46 District*

26 *Q115 - Precinct 115 46 District*

27 *Q117 - Precinct 117 46 District*

UNOFFICIAL COPY

22 RS BR 1261

1 *Q125 - Precinct 125 46 District*

2 *Q132 - Precinct 132 46 District*

3 *Q137 - Precinct 137 46 District*

4 *Q138 - Precinct 138 46 District*

5 *Q139 - Precinct 139 46 District*

6 ➔SECTION 47. KRS 5.247 IS REPEALED AND REENACTED TO READ AS
7 FOLLOWS:

8 *The Forty-seventh Representative District shall consist of the following territory:*

9 *County: Carroll KY*

10 *County: Henry KY*

11 *County: Owen KY*

12 *County: Trimble KY*

13 ➔SECTION 48. KRS 5.248 IS REPEALED AND REENACTED TO READ AS
14 FOLLOWS:

15 *The Forty-eighth Representative District shall consist of the following territory:*

16 *County: Jefferson KY (part)*

17 *E141 - Precinct 141 32 District*

18 *E142 - Precinct 142 32 District*

19 *E148 - Precinct 148 32 District*

20 *E152 - Precinct 152 32 District*

21 *E154 - Precinct 154 32 District*

22 *E155 - Precinct 155 32 District*

23 *E171 - Precinct 171 32 District*

24 *E181 - Precinct 181 32 District*

25 *E182 - Precinct 182 32 District*

26 *E183 - Precinct 183 32 District*

27 *E184 - Precinct 184 32 District*

UNOFFICIAL COPY

22 RS BR 1261

1 E185 - Precinct 185 32 District
2 L151 - Precinct 151 41 District
3 L152 - Precinct 152 41 District
4 L153 - Precinct 153 41 District
5 N144 - Precinct 144 43 District
6 S116 - Precinct 116 48 District
7 S118 - Precinct 118 48 District
8 S119 - Precinct 119 48 District
9 S125 - Precinct 125 48 District
10 S126 - Precinct 126 48 District
11 S128 - Precinct 128 48 District
12 S129 - Precinct 129 48 District
13 S139 - Precinct 139 48 District
14 S140 - Precinct 140 48 District
15 S141 - Precinct 141 48 District
16 S142 - Precinct 142 48 District
17 S143 - Precinct 143 48 District
18 S144 - Precinct 144 48 District
19 S153 - Precinct 153 48 District
20 S160 - Precinct 160 48 District
21 S161 - Precinct 161 48 District
22 S166 - Precinct 166 48 District
23 S167 - Precinct 167 48 District
24 S168 - Precinct 168 48 District

25 ➔SECTION 49. KRS 5.249 IS REPEALED AND REENACTED TO READ AS
26 FOLLOWS:

27 **The Forty-ninth Representative District shall consist of the following territory:**

UNOFFICIAL COPY

22 RS BR 1261

County: Bullitt KY (part)

A104 - Pleasant Grove #4n

A112 - Pleasant Grove 4a

B101 - Mt. Washington #7

B102 - Mt. Washington #8

B103 - Mt. Washington #9

B104 - Mt. Washington #10

B108 - Mt. Washington #8a

B109 - Mt. Washington #7-A

B110 - Mt. Washington #9-North

B111 - Mt. Washington #9-B

B112 - Mt. Washington #7b

B113 - Mt. Washington #8-B

B114 - Mt Washington 9c

C103 - Zoneton # 11-A

C108 - Zoneton #11-B

C109 - Zoneton #11 North

C113 - Zoneton #11

D101 - Lebanon Junction #14

D102 - Lebanon Junction #15

D103 - Bernheim #16

D105 - Cedar Grove #18

D107 - Cedar Grove #18a

D110 - Pleasant Grove #4

➔SECTION 50. KRS 5.250 IS REPEALED AND REENACTED TO READ AS
FOLLOWS:

The Fiftieth Representative District shall consist of the following territory:

UNOFFICIAL COPY

22 RS BR 1261

1 County: Nelson KY

2 ➔SECTION 51. KRS 5.251 IS REPEALED AND REENACTED TO READ AS
3 FOLLOWS:

4 The Fifty-first Representative District shall consist of the following territory:

5 County: Adair KY

6 County: Taylor KY

7 ➔SECTION 52. KRS 5.252 IS REPEALED AND REENACTED TO READ AS
8 FOLLOWS:

9 The Fifty-second Representative District shall consist of the following territory:

10 County: Clinton KY

11 County: McCreary KY

12 County: Wayne KY

13 ➔SECTION 53. KRS 5.253 IS REPEALED AND REENACTED TO READ AS
14 FOLLOWS:

15 The Fifty-third Representative District shall consist of the following territory:

16 County: Anderson KY

17 County: Spencer KY

18 ➔SECTION 54. KRS 5.254 IS REPEALED AND REENACTED TO READ AS
19 FOLLOWS:

20 The Fifty-fourth Representative District shall consist of the following territory:

21 County: Boyle KY

22 County: Casey KY

23 ➔SECTION 55. KRS 5.255 IS REPEALED AND REENACTED TO READ AS
24 FOLLOWS:

25 The Fifty-fifth Representative District shall consist of the following territory:

26 County: Jessamine KY (part)

27 D105 - East Wilmore

UNOFFICIAL COPY

22 RS BR 1261

1 D106 - South Wilmore
2 D107 - High Bridge
3 E103 - Southland Christian Ch
4 E104 - N.W. U.S. 68
5 E105 - Clear Creek
6 E106 - Northwest Wilmore #1
7 E107 - North Wilmore

8 County: Mercer KY

9 County: Washington KY

10 ➔SECTION 56. KRS 5.256 IS REPEALED AND REENACTED TO READ AS
11 FOLLOWS:

12 The Fifty-sixth Representative District shall consist of the following territory:

13 County: Scott KY (part)

14 B101 - Colony

15 B109 - Cardinal

16 C110 - Ironworks

17 C112 - Lancelot

18 E118 - Peninsula

19 E120 - Courthouse

20 E122 - Ed Davis

21 E124 - College

22 E126 - Old Mill

23 F117 - White Oak

24 F119 - Royal Springs

25 F121 - Rucker

26 F123 - Indian Hills

27 F125 - Bradshaw

UNOFFICIAL COPY

22 RS BR 1261

1 *F127 - McClelland Springs*

2 *F131 - Indian Acres*

3 *County: Woodford KY*

4 ➔SECTION 57. KRS 5.257 IS REPEALED AND REENACTED TO READ AS
5 FOLLOWS:

6 *The Fifty-seventh Representative District shall consist of the following territory:*

7 *County: Franklin KY (part)*

8 *A101 - Farmdale*

9 *A102 - Cloverdale*

10 *A103 - Vogler-Coleman*

11 *A104 - Thistleton*

12 *A105 - Bridge-Glenns*

13 *A106 - Green Wilson*

14 *A107 - Capitol*

15 *A108 - Evergreen*

16 *B101 - Jett*

17 *B102 - Country Club*

18 *B103 - Sunset*

19 *B105 - Franklin Heights*

20 *B106 - Station Springs*

21 *B108 - Tierra Linda*

22 *B109 - Bellview*

23 *C101 - Green Hill*

24 *C102 - Schenkel Lane*

25 *C105 - Arnold*

26 *C106 - Scruggs*

27 *C107 - Silver Lake*

UNOFFICIAL COPY

22 RS BR 1261

1 *C108 - Forks of Elkhorn*
2 *C109 - Ridgeview*
3 *C110 - Russell*
4 *D104 - Switzer*
5 *D105 - Glenwood*
6 *D106 - Gains-Holmes*
7 *D107 - Crestwood*
8 *D108 - Thorn Hill*
9 *D109 - Fairview*
10 *E101 - Louisville Rd*
11 *E102 - South Benson*
12 *E108 - Collins Lane*
13 *E109 - Westgate*
14 *E110 - North Westgate*
15 *F102 - Courthouse*
16 *F104 - Bellepoint*
17 *F105 - Hickory Hills*
18 *F106 - Choateville*
19 *F108 - Bridgeport-Botkins*

20 ➔SECTION 58. KRS 5.258 IS REPEALED AND REENACTED TO READ AS
21 FOLLOWS:

22 *The Fifty-eighth Representative District shall consist of the following territory:*

23 *County: Shelby KY (part)*
24 *A101 - West Finchville*
25 *A102 - South Shelby*
26 *A103 - Charleston*
27 *A104 - East Finchville*

UNOFFICIAL COPY

22 RS BR 1261

- 1 **A105 - Adams Station**
- 2 **B101 - Southville**
- 3 **B102 - Waddy**
- 4 **B103 - Rockbridge**
- 5 **B104 - Weissinger**
- 6 **B105 - Hooper Station**
- 7 **C101 - North East Shelby**
- 8 **C102 - Clayvillage**
- 9 **C103 - East Shelby**
- 10 **C104 - Guist Creek**
- 11 **C105 - Osprey Cove**
- 12 **D103 - Jail Hill**
- 13 **D104 - West Bagdad**
- 14 **D105 - Boone Station**
- 15 **E101 - Town N Country**
- 16 **E102 - Marshall Doaks**
- 17 **E103 - North Shelby**
- 18 **E104 - Todds Point**
- 19 **E105 - West Shelby**
- 20 **F101 - Simpsonville**
- 21 **F102 - South Simpsonville**
- 22 **F103 - Garden Station**
- 23 **F104 - Long Run**
- 24 **F105 - Persimmon Ridge**
- 25 **G101 - Shelbyville #1**
- 26 **G102 - Shelbyville #2**
- 27 **G103 - Shelbyville #3**

UNOFFICIAL COPY

22 RS BR 1261

1 **G104 - Shelbyville #4**

2 ➔ SECTION 59. KRS 5.259 IS REPEALED AND REENACTED TO READ AS
3 FOLLOWS:

4 **The Fifty-ninth Representative District shall consist of the following territory:**

5 **County: Oldham KY (part)**

6 **A101 - North Goshen**

7 **A103 - Harmony**

8 **A104 - South Harmony**

9 **B101 - Skylight**

10 **B102 - South Goshen**

11 **B104 - West Buckner**

12 **B105 - Northeast Buckner**

13 **B106 - Covered Bridge**

14 **C101 - Covington**

15 **C102 - North Lagrange**

16 **C103 - Central West**

17 **C105 - Westport**

18 **C106 - Central East**

19 **D106 - Main**

20 **E106 - Northwood**

21 **F101 - West Lagrange**

22 **F102 - East Buckner**

23 **F103 - Glenarm**

24 **F106 - Carriage Hill**

25 **G101 - West Brownsboro**

26 **G102 - Briar Hill**

27 **G103 - North 22**

UNOFFICIAL COPY

22 RS BR 1261

1 **G105 - Clore**

2 **H101 - North Crestwood**

3 **H105 - East Brownsboro**

4 ➔SECTION 60. KRS 5.260 IS REPEALED AND REENACTED TO READ AS
5 FOLLOWS:

6 **The Sixtieth Representative District shall consist of the following territory:**

7 **County: Boone KY (part)**

8 **A118 - Hamilton**

9 **B114 - Beaver**

10 **B121 - Richwood**

11 **B124 - Union #3**

12 **B125 - Union #4**

13 **B126 - Verona**

14 **B127 - Walton #1**

15 **B128 - Walton #2**

16 **B129 - Union #5**

17 **B130 - Union #6**

18 **B134 - Kensington**

19 **B135 - Union #7**

20 **C110 - Devon #2**

21 **C117 - Devon #3**

22 **County: Gallatin KY**

23 ➔SECTION 61. KRS 5.261 IS REPEALED AND REENACTED TO READ AS
24 FOLLOWS:

25 **The Sixty-first Representative District shall consist of the following territory:**

26 **County: Grant KY**

27 **County: Harrison KY**

UNOFFICIAL COPY

22 RS BR 1261

1 **County: Robertson KY**

2 ➔ SECTION 62. KRS 5.262 IS REPEALED AND REENACTED TO READ AS
3 FOLLOWS:

4 **The Sixty-second Representative District shall consist of the following territory:**

5 **County: Franklin KY (part)**

6 **D101 - Swallowfield**

7 **D102 - Owenton Rd**

8 **D103 - Peaks Mill**

9 **F101 - Bald Knob**

10 **F103 - St John**

11 **County: Scott KY (part)**

12 **A100 - Porter**

13 **A102 - Sadieville**

14 **A104 - Stonehedge**

15 **A106 - Mallard Point**

16 **A110 - Moonlake**

17 **A112 - Eagle Creek**

18 **A114 - Falls Creek**

19 **A116 - Pavilion**

20 **B103 - West Stamping Ground**

21 **B105 - East Stamping Ground**

22 **B111 - North Stamping Ground**

23 **B113 - Derby**

24 **C108 - Galloway**

25 **C114 - West Cane Run**

26 **C116 - Fishers Mill**

27 **C118 - East Cane Run**

UNOFFICIAL COPY

22 RS BR 1261

1 *D111 - Oxford*
2 *D113 - Cherry Blossom*
3 *D115 - Newtown*
4 *D119 - Rocky Creek*
5 *D121 - Leesburg*
6 *D123 - Elkhorn Green*
7 *E128 - Stables*
8 *F129 - Copperfield*
9 *G128 - Suffoletta*
10 *G130 - Southpoint*
11 *G132 - Marketplace*
12 *G134 - Lemons Mill*
13 *G136 - Hambrick Place*
14 *G138 - Old Depot*

15 *County: Shelby KY (part)*

16 *D101 - East Bagdad*

17 *D102 - Cropper*

18 ➔SECTION 63. KRS 5.263 IS REPEALED AND REENACTED TO READ AS
19 FOLLOWS:

20 *The Sixty-third Representative District shall consist of the following territory:*

21 *County: Kenton KY (part)*

22 *A114 - Covington #25*

23 *A117 - Covington #30*

24 *A130 - Taylor Mill #4*

25 *A135 - Covington #44*

26 *B106 - Edgewood #1*

27 *B107 - Edgewood #2*

UNOFFICIAL COPY

22 RS BR 1261

1 **B108 - Edgewood #3**
2 **B109 - Edgewood #4**
3 **B110 - Edgewood #5**
4 **B111 - Edgewood #6**
5 **B112 - Edgewood #7**
6 **C101 - Crescent Springs #1**
7 **C102 - Crescent Springs #2**
8 **C116 - Ft Mitchell #2**
9 **C117 - Ft Mitchell #3**
10 **C118 - Ft Mitchell #4**
11 **C119 - Ft Mitchell #5**
12 **C121 - Ft. Mitchell #7**
13 **C124 - Ft Wright #2**
14 **C127 - Lakeside Park #1**
15 **C128 - Lakeside Park #2**
16 **C130 - Crestview Hills #1**
17 **C131 - Crestview Hills #2**
18 **C133 - Villa Hills #1**
19 **C134 - Villa Hills #2**
20 **C135 - Villa Hills #3**
21 **C136 - Villa Hills #4**
22 **C137 - Villa Hills #5**
23 **C138 - Crescent Springs #3**
24 **C140 - Ft. Mitchell #1**
25 **X002 - X002**

26 ➔SECTION 64. KRS 5.264 IS REPEALED AND REENACTED TO READ AS
27 FOLLOWS:

UNOFFICIAL COPY

22 RS BR 1261

1 ***The Sixty-fourth Representative District shall consist of the following territory:***

2 ***County: Kenton KY (part)***

3 ***A131 - Covington #43***

4 ***A136 - Taylor Mill #1***

5 ***A137 - Taylor Mill #2***

6 ***A138 - Taylor Mill #3***

7 ***B105 - Decoursey***

8 ***B115 - Independence #1***

9 ***B116 - Independence #2***

10 ***B117 - Independence #3***

11 ***B118 - Independence #4***

12 ***B120 - Nicholson #1***

13 ***B121 - Nicholson #2***

14 ***B122 - Covington #45***

15 ***B130 - Whites Tower***

16 ***B132 - Independence #6***

17 ***B133 - Independence #7***

18 ***B136 - Independence #9***

19 ***B137 - Independence #10***

20 ***B140 - Independence #11***

21 ***B141 - Nicholson #3***

22 ***B142 - Decoursey #1.5***

23 ➔SECTION 65. KRS 5.265 IS REPEALED AND REENACTED TO READ AS
24 FOLLOWS:

25 ***The Sixty-fifth Representative District shall consist of the following territory:***

26 ***County: Kenton KY (part)***

27 ***A101 - Covington #1***

UNOFFICIAL COPY

22 RS BR 1261

- 1 *A102 - Covington #3*
- 2 *A103 - Covington #7*
- 3 *A104 - Covington #10*
- 4 *A105 - Covington #11*
- 5 *A106 - Covington #12*
- 6 *A107 - Covington #13*
- 7 *A108 - Covington #15*
- 8 *A109 - Covington #19*
- 9 *A110 - Covington #20*
- 10 *A111 - Covington #21*
- 11 *A112 - Covington #23*
- 12 *A113 - Covington #24*
- 13 *A115 - Covington #26*
- 14 *A116 - Covington #27*
- 15 *A118 - Covington #31*
- 16 *A119 - Covington #33*
- 17 *A120 - Covington #34*
- 18 *A121 - Covington #36*
- 19 *A122 - Covington #39*
- 20 *A123 - Covington #41*
- 21 *A124 - Covington #42*
- 22 *A125 - Bromley*
- 23 *A126 - Ludlow #1*
- 24 *A128 - Ludlow #2*
- 25 *A132 - Park Hills #1*
- 26 *A133 - Park Hills #2*
- 27 *CI22 - Ft Wright #1*

UNOFFICIAL COPY

22 RS BR 1261

1 *CI25 - Ft Wright #3*

2 *CI43 - Ft. Wright #4.5*

3 *X001 - X001*

4 ➔ SECTION 66. KRS 5.266 IS REPEALED AND REENACTED TO READ AS
5 FOLLOWS:

6 *The Sixty-sixth Representative District shall consist of the following territory:*

7 *County: Boone KY (part)*

8 *A102 - Belleview*

9 *A103 - Bullittsville*

10 *A104 - Burlington #1*

11 *A105 - Burlington #2*

12 *A106 - Carlton*

13 *A107 - Constance*

14 *A108 - Hebron #1*

15 *A109 - Hebron #2*

16 *A110 - Petersburg*

17 *A111 - Burlington #3*

18 *A112 - Burlington #4*

19 *A113 - Burlington #5*

20 *A114 - Hebron #3*

21 *A115 - Burlington #6*

22 *A116 - Burlington #7*

23 *A117 - Hebron #4*

24 *A120 - Burlington #8*

25 *A121 - Hebron #5*

26 *A122 - Burlington #9*

27 *B122 - Union #1*

UNOFFICIAL COPY

22 RS BR 1261

1 **CI23 - Airport**

2 ➔SECTION 67. KRS 5.267 IS REPEALED AND REENACTED TO READ AS
3 FOLLOWS:

4 **The Sixty-seventh Representative District shall consist of the following territory:**

5 **County: Campbell KY (part)**

6 **A406 - Ft Thomas F**

7 **A408 - Ft Thomas H**

8 **A415 - Ft Thomas I**

9 **A418 - Ft Thomas R**

10 **A419 - Ft Thomas S**

11 **A502 - Southgate B**

12 **A503 - Southgate C**

13 **A504 - Southgate D**

14 **A601 - Highland Hts A**

15 **A602 - Highland Hts B**

16 **A603 - Highland Hts C**

17 **A604 - Highland Hts D**

18 **A605 - Highland Hts E**

19 **B909 - Johns Hill**

20 **B913 - Wilder**

21 **CI01 - Dayton A**

22 **CI02 - Dayton B**

23 **CI03 - Dayton C**

24 **C201 - Bellevue A**

25 **C202 - Bellevue B**

26 **C203 - Bellevue C**

27 **C204 - Bellevue D**

UNOFFICIAL COPY

22 RS BR 1261

1 **C301 - Newport A**

2 **C302 - Newport B**

3 **C303 - Newport C**

4 **C304 - Newport D**

5 **C305 - Newport E**

6 **C306 - Newport F**

7 **C307 - Newport G**

8 **C308 - Newport H**

9 **C309 - Newport I**

10 **C310 - Newport J**

11 **C311 - Newport K**

12 **C416 - Ft Thomas J**

13 **C501 - Southgate A**

14 ➔SECTION 68. KRS 5.268 IS REPEALED AND REENACTED TO READ AS
15 FOLLOWS:

16 **The Sixty-eighth Representative District shall consist of the following territory:**

17 **County: Campbell KY (part)**

18 **A402 - Ft Thomas B**

19 **A403 - Ft Thomas C**

20 **A405 - Ft Thomas E**

21 **A409 - Ft Thomas K**

22 **A410 - Ft Thomas L**

23 **A411 - Ft Thomas M**

24 **A412 - Ft Thomas N**

25 **A414 - Ft Thomas P**

26 **A417 - Ft Thomas T**

27 **A701 - Cold Spring A**

UNOFFICIAL COPY

22 RS BR 1261

1 **A703 - Cold Spring C**

2 **A801 - Alexandria A**

3 **A802 - Alexandria B**

4 **A803 - Alexandria C**

5 **A804 - Alexandria D**

6 **B702 - Cold Spring B**

7 **B704 - Cold Spring D**

8 **B705 - Cold Spring E**

9 **B706 - Cold Spring F**

10 **B805 - Alexandria E**

11 **B806 - Alexandria F**

12 **B807 - Alexandria G**

13 **B901 - Mentor**

14 **B902 - California**

15 **B903 - Sun Valley**

16 **B904 - Grants Lick**

17 **B905 - Claryville**

18 **B906 - Camp Springs**

19 **B907 - Ross**

20 **B910 - Melbourne**

21 **B912 - Silver Grove**

22 **C401 - Ft Thomas A**

23 ➔SECTION 69. KRS 5.269 IS REPEALED AND REENACTED TO READ AS
24 FOLLOWS:

25 **The Sixty-ninth Representative District shall consist of the following territory:**

26 **County: Boone KY (part)**

27 **C124 - Florence #1**

UNOFFICIAL COPY

22 RS BR 1261

- 1 *C125 - Florence #2*
- 2 *C126 - Florence #3*
- 3 *C128 - Florence #5*
- 4 *C129 - Florence #6*
- 5 *C132 - Florence #9*
- 6 *C133 - Florence #10*
- 7 *County: Kenton KY (part)*
- 8 *B125 - Erlanger #11*
- 9 *B131 - Independence #5*
- 10 *B134 - Independence #8*
- 11 *B135 - Erlanger #12*
- 12 *B138 - Erlanger #13*
- 13 *B139 - Edgewood #1.5*
- 14 *C103 - Elsmere #1*
- 15 *C104 - Elsmere #2*
- 16 *C105 - Elsmere #3*
- 17 *C106 - Elsmere #4*
- 18 *C107 - Erlanger #1*
- 19 *C108 - Erlanger #2*
- 20 *C109 - Erlanger #3*
- 21 *C110 - Erlanger #4*
- 22 *C111 - Erlanger #5*
- 23 *C112 - Erlanger #6*
- 24 *C113 - Erlanger #7*
- 25 *C114 - Erlanger #8*
- 26 *C115 - Erlanger #9*
- 27 *C139 - Elsmere #5*

UNOFFICIAL COPY

22 RS BR 1261

1 **CI41 - Erlanger #10**

2 **CI42 - Crescent Springs #3.5**

3 ➔SECTION 70. KRS 5.270 IS REPEALED AND REENACTED TO READ AS
4 FOLLOWS:

5 **The Seventieth Representative District shall consist of the following territory:**

6 **County: Bracken KY**

7 **County: Kenton KY (part)**

8 **B101 - Bracht**

9 **B119 - Morningview**

10 **B123 - Piner**

11 **B129 - Visalia**

12 **County: Mason KY**

13 **County: Pendleton KY**

14 ➔SECTION 71. KRS 5.271 IS REPEALED AND REENACTED TO READ AS
15 FOLLOWS:

16 **The Seventy-first Representative District shall consist of the following territory:**

17 **County: Garrard KY**

18 **County: Laurel KY (part)**

19 **D101 - East Bernstadt #1**

20 **D102 - East Bernstadt #2**

21 **D105 - Cross Roads**

22 **D107 - London #7**

23 **D108 - Liberty**

24 **E103 - Colony**

25 **E107 - Colony #2**

26 **E108 - Liberty #2**

27 **County: Rockcastle KY**

UNOFFICIAL COPY

22 RS BR 1261

1 ➔ SECTION 72. KRS 5.272 IS REPEALED AND REENACTED TO READ AS
2 FOLLOWS:

3 *The Seventy-second Representative District shall consist of the following territory:*

4 *County: Bourbon KY*

5 *County: Fayette KY (part)*

6 *A104 - Bell School House*

7 *A116 - Trailside*

8 *A165 - Griffin Gate*

9 *A175 - Horse Park*

10 *A187 - Town Branch*

11 *A191 - Kenova Trace*

12 *A194 - Majestic View*

13 *A195 - Coventry*

14 *A196 - Stallion Run*

15 *A198 - Whiteberry*

16 *A200 - Red Clover*

17 *A201 - Winding Oak*

18 *A203 - Enterprise*

19 *A204 - Locust Blossom*

20 *A205 - Fieldrush (part)*

21 *210670037042019, 210670037042020, 210670037042021,*

22 *210670037042023, 210670037042024, 210670037042025,*

23 *210670037042026*

24 *C125 - Helm (part)*

25 *210670039172007, 210670039172008, 210670039181009,*

26 *210670039181010, 210670039181011, 210670039181012,*

27 *210670039181013, 210670039181023, 210670039181024,*

UNOFFICIAL COPY

22 RS BR 1261

1 210670039181029, 210670039181030, 210670039181031,
2 210670039181032, 210670039181058, 210670039181060,
3 210670039181068, 210670039181069, 210670039181072,
4 210670039181073, 210670039181074, 210670039181075,
5 210670039181076, 210670039181077, 210670039181080,
6 210670039182001

7 CI153 - Kingston
8 CI154 - Man O War
9 CI155 - Mary Todd
10 CI159 - Shandon Park
11 CI185 - N Elkhorn
12 C207 - North Pointe

13 ➔ SECTION 73. KRS 5.273 IS REPEALED AND REENACTED TO READ AS
14 FOLLOWS:

15 **The Seventy-third Representative District shall consist of the following territory:**

16 County: Clark KY
17 County: Madison KY (part)
18 CI102 - Redhouse
19 CI103 - McCreary
20 CI104 - College Hill
21 CI105 - Waco
22 CI106 - Brassfield Bearwallow (part)

23 211510110011060, 211510110021016, 211510110021022,
24 211510110021023, 211510110021024, 211510110021028,
25 211510110021030, 211510110021031, 211510110021032,
26 211510110021033, 211510110021034, 211510110021035,
27 211510110021036, 211510110021037, 211510110021038,

UNOFFICIAL COPY

22 RS BR 1261

1 211510110021039, 211510110021040, 211510111032000,
2 211510111032001, 211510111032002, 211510111032003,
3 211510111032004, 211510111032005, 211510111032006,
4 211510111032007

5 ➔SECTION 74. KRS 5.274 IS REPEALED AND REENACTED TO READ AS
6 FOLLOWS:

7 *The Seventy-fourth Representative District shall consist of the following territory:*

8 *County: Bath KY*

9 *County: Menifee KY*

10 *County: Montgomery KY*

11 ➔SECTION 75. KRS 5.275 IS REPEALED AND REENACTED TO READ AS
12 FOLLOWS:

13 *The Seventy-fifth Representative District shall consist of the following territory:*

14 *County: Fayette KY (part)*

15 *A114 - Gibson Park*

16 *A132 - Pine Meadows*

17 *A133 - Preston Inn*

18 *A136 - Skycrest*

19 *A145 - Wolf Run*

20 *A146 - Triangle Park*

21 *A151 - Clays Mill*

22 *A156 - Pershing*

23 *A166 - Twin Oaks*

24 *A167 - Pasadena*

25 *A173 - Imperial*

26 *A177 - Phoenix Park*

27 *A181 - Headley Green*

UNOFFICIAL COPY

22 RS BR 1261

1 **A184 - Bunker**
2 **A185 - Lawrence**
3 **B102 - Barkley**
4 **B108 - Deerfield**
5 **B113 - Goodrich**
6 **B114 - Hill-N-Dale**
7 **B118 - Lafayette**
8 **B129 - Monticello**
9 **B130 - Open Gates**
10 **B132 - Picadome**
11 **B135 - Seven Parks**
12 **B138 - Shady Lane**
13 **B147 - Zandale**
14 **B159 - Southview**
15 **B172 - Shillito (part)**
16 **210670042041016, 210670042041017, 210670042041028,**
17 **210670042041029, 210670042041030, 210670042041042,**
18 **210670042041043, 210670042041044, 210670042041045,**
19 **210670042041048, 210670042042000, 210670042043014,**
20 **210670042043015, 210670042043017, 210670042043018,**
21 **210670042101000, 210670042101001**
22 **B199 - Indian Hills**
23 **B222 - Wellington Gardens**
24 **B229 - Complex**
25 **C105 - Aylesford**
26 **C115 - Clifton**

27 ➔SECTION 76. KRS 5.276 IS REPEALED AND REENACTED TO READ AS

UNOFFICIAL COPY

22 RS BR 1261

1 FOLLOWS:

2 *The Seventy-sixth Representative District shall consist of the following territory:*

3 *County: Fayette KY (part)*

4 *A111 - Fairlawn*

5 *A148 - Alabama*

6 *A168 - Blue Acres*

7 *A169 - Castlewood*

8 *A170 - Meadow Lane*

9 *A171 - Northern*

10 *A172 - Warfield Place*

11 *A174 - Arlington*

12 *C109 - Bryan Station*

13 *C114 - Autumn Ridge*

14 *C118 - Deep Springs*

15 *C121 - Eastland*

16 *C125 - Helm (part)*

17 *210670033002000, 210670033002001, 210670039172009,*

18 *210670039172010, 210670039172011, 210670039172012,*

19 *210670039172013, 210670039172014, 210670039172015,*

20 *210670039172016, 210670039181062, 210670039181063,*

21 *210670039181065, 210670039181066, 210670039181067,*

22 *210670039181078, 210670039181079, 210670039182000,*

23 *210670039182002, 210670039182003, 210670039182004,*

24 *210670039182005, 210670039182006, 210670039182007,*

25 *210670039182008, 210670039182009, 210670039182010,*

26 *210670039182011, 210670039182012, 210670039182013,*

27 *210670039182014, 210670039182015, 210670039182016,*

UNOFFICIAL COPY

22 RS BR 1261

1 210670039182017, 210670039182018, 210670039182019,
2 210670039182025, 210670039182026
3 C127 - Hermitage
4 C132 - Johnson Heights (part)
5 210670016001004, 210670016001009, 210670016001010,
6 210670016001011, 210670016001012, 210670016001013,
7 210670016001014, 210670016001015, 210670016001016,
8 210670016001017
9 C137 - Rookwood
10 C163 - Greenbrier
11 C187 - Chilesburg
12 C192 - Chetford
13 C193 - Sheffield Place
14 C200 - Deer Crossing (part)
15 210670039062017, 210670039062018, 210670039062019
16 C201 - Telluride
17 C209 - Shaker Run
18 C211 - Biloxi
19 C213 - Chatsworth
20 C219 - Market Garden
21 C221 - Ridgebrook
22 C222 - Rosewood
23 C223 - Wilkes Run
24 C224 - Bay Springs Park
25 C226 - Burkewood
26 C227 - Fortune Hill
27 C228 - Many Oaks Park

UNOFFICIAL COPY

22 RS BR 1261

1 C230 - Red Leaf
2 C231 - Rockminster
3 C235 - Red Stone
4 C236 - Passage Mound
5 C237 - Orchard Grass
6 C238 - Villa

7 ➔SECTION 77. KRS 5.277 IS REPEALED AND REENACTED TO READ AS
8 FOLLOWS:

9 The Seventy-seventh Representative District shall consist of the following territory:

10 County: Fayette KY (part)
11 A102 - Barker
12 A106 - Cardinal Valley
13 A109 - Douglas-Washington
14 A115 - Green Acres
15 A117 - Hampton Court
16 A120 - Julius Marks
17 A121 - Keys
18 A126 - Marlboro
19 A128 - Meadowthorpe
20 A130 - Oakwood
21 A131 - Oxford
22 A134 - Radcliffe
23 A135 - St. Martins
24 A140 - Versailles Rd
25 A143 - West Main
26 A144 - Winburn
27 A149 - Aspendale-Bluegrass

UNOFFICIAL COPY

22 RS BR 1261

1 *A150 - Campsie*
2 *A152 - Highlands*
3 *A155 - Ohio-Walnut*
4 *A161 - Coolavin*
5 *A163 - Fairgrounds*
6 *A164 - Hollow Creek*
7 *A178 - Caywood*
8 *A179 - Valley Farm*
9 *A183 - Silver Creek*
10 *A190 - Greenway*
11 *A197 - Valley Brook*
12 *A199 - Ferndale*
13 *A205 - Fieldrush (part)*

14 *210670037031018, 210670037031019, 210670037041012,*
15 *210670037041014, 210670037041015, 210670037041016,*
16 *210670037041017, 210670037042022, 210670037042027,*
17 *210670037042028, 210670037042029, 210670037042030,*
18 *210670037042031, 210670037042032, 210670037042033,*
19 *210670037042034, 210670037042042*

20 ➔SECTION 78. KRS 5.278 IS REPEALED AND REENACTED TO READ AS
21 FOLLOWS:

22 *The Seventy-eighth Representative District shall consist of the following territory:*

23 *County: Fayette KY (part)*

24 *B103 - Sayre Village*

25 *B146 - Kenlock*

26 *B164 - Blueberry Hills*

27 *B169 - Mt. Rainier (part)*

UNOFFICIAL COPY

22 RS BR 1261

1 210670034052010, 210670034052013, 210670034052014,
2 210670034052015
3 B170 - Baffin Bay
4 B179 - Fairhaven
5 B196 - Springhouse
6 B198 - Bridgemont
7 B202 - Pinnacle
8 B204 - Atwood
9 B206 - Rolling Creek
10 B207 - Fox Harbour
11 B209 - Charwood
12 B210 - Fiddler Creek
13 B217 - Cobblestone Knoll
14 B218 - Laurelwood
15 B221 - Magnolia Gardens
16 B224 - Windstar
17 B231 - Spencer Park
18 B232 - River Oak
19 C152 - Hartland
20 C160 - Walnut Hill
21 C164 - East Hills
22 C173 - Buckhorn
23 C174 - Century Hills
24 C175 - East Lake
25 C176 - Squire Oak
26 C177 - Summerhill
27 C178 - Pleasant Grove

UNOFFICIAL COPY

22 RS BR 1261

1 C179 - Brandywine

2 C182 - Kenesaw Village

3 C184 - Mt Foraker

4 C190 - Amherst

5 C197 - Mooreland

6 C198 - Mt. Rushmore

7 C199 - Woodfield

8 C200 - Deer Crossing (part)

9 210670039062016, 210670039062020, 210670039062021,

10 210670039062022, 210670039062023

11 C208 - Rothbury

12 C212 - Brookewind

13 C215 - Four Wynds

14 C216 - Heartwood

15 C217 - Denali

16 C225 - Boone Station

17 C229 - Raven Run

18 ➔SECTION 79. KRS 5.279 IS REPEALED AND REENACTED TO READ AS
19 FOLLOWS:

20 The Seventy-ninth Representative District shall consist of the following territory:

21 County: Fayette KY (part)

22 B104 - Brigadoon

23 B105 - Brookhaven

24 B106 - Wildwood

25 B112 - Glendover

26 B119 - Laketower

27 B120 - Lansdowne

UNOFFICIAL COPY

22 RS BR 1261

1 **B121 - Leawood**

2 **B123 - Ecton Park**

3 **B125 - Malabu**

4 **B127 - Merrick**

5 **B128 - Chinoe**

6 **B133 - Cedar Run**

7 **B137 - Shadeland**

8 **B139 - Clays Spring**

9 **B143 - Tates Creek (part)**

10 **210670034042000, 210670034042001, 210670034042002,**

11 **210670034042003, 210670034042007**

12 **B151 - Blairmore**

13 **B152 - Edgewater**

14 **B157 - Kirklevington**

15 **B165 - Oaks**

16 **B166 - Lakeview**

17 **B167 - Gray Hawk**

18 **B168 - Montavesta**

19 **B181 - Taborlake**

20 **B182 - Montclair**

21 **B188 - Castlegate**

22 **B190 - Laredo**

23 **C103 - Ashland Avenue**

24 **C113 - Chevy Chase**

25 **C120 - Duke**

26 **C124 - Fontaine**

27 **C126 - Kingswood**

UNOFFICIAL COPY

22 RS BR 1261

1 CI28 - Hollywood

2 CI29 - Idle Hour

3 CI30 - Julia R Ewan

4 CI32 - Johnson Heights (part)

5 210670016001005, 210670016001006, 210670016001007,

6 210670016001008

7 CI38 - Victory

8 CI40 - Walton

9 CI42 - Woodland

10 CI43 - Woodspoint

11 CI44 - Alsab

12 CI48 - Delaware

13 CI57 - Richmond Rd.

14 CI70 - Breckinridge

15 CI95 - Liberty Station

16 ➔SECTION 80. KRS 5.280 IS REPEALED AND REENACTED TO READ AS
17 FOLLOWS:

18 The Eightieth Representative District shall consist of the following territory:

19 County: Lincoln KY

20 County: Pulaski KY (part)

21 A102 - Saline 11

22 A103 - Nancy 15

23 A104 - Harrison 17

24 A110 - Okalona 16

25 A111 - Naomi East 44

26 A112 - Naomi West 44

27 B101 - Girdler 12

UNOFFICIAL COPY

22 RS BR 1261

1 **B102 - Hickory Nut 19**

2 **B103 - Ansel 21**

3 **B106 - Buncombe 24**

4 **B109 - Mt Zion 47**

5 **B110 - Eubank 25**

6 **B111 - Estesburg 26**

7 **B112 - Fall Branch 18**

8 **B113 - Norwood 42**

9 **C105 - Price 27**

10 **C106 - Goodhope-Hazeldell 28**

11 **C110 - Vaught 43**

12 ➔SECTION 81. KRS 5.281 IS REPEALED AND REENACTED TO READ AS
13 FOLLOWS:

14 **The Eighty-first Representative District shall consist of the following territory:**

15 **County: Madison KY (part)**

16 **B101 - Saratoga-Arlington-Roseda**

17 **B102 - North Chenault**

18 **B103 - South Chenault**

19 **B105 - West Richmond-College-Bre**

20 **B106 - Greenway**

21 **B107 - Killarney**

22 **C108 - Kavanaugh**

23 **C109 - East Richmond**

24 **C110 - Dillingham**

25 **C112 - Courthouse-Central**

26 **C113 - Watertower**

27 **C114 - City Hall-Telford**

UNOFFICIAL COPY

22 RS BR 1261

1 *D105 - South Richmond*

2 *D109 - Francis*

3 *D110 - Eastern Campus*

4 *D111 - Deacon Hills*

5 *D112 - South Crutcher*

6 *D113 - North Crutcher*

7 ➔SECTION 82. KRS 5.282 IS REPEALED AND REENACTED TO READ AS
8 FOLLOWS:

9 *The Eighty-second Representative District shall consist of the following territory:*

10 *County: Laurel KY (part)*

11 *F103 - Independence*

12 *F104 - Level Green*

13 *F105 - Keavy*

14 *F107 - South Laurel*

15 *County: Whitley KY*

16 ➔SECTION 83. KRS 5.283 IS REPEALED AND REENACTED TO READ AS
17 FOLLOWS:

18 *The Eighty-third Representative District shall consist of the following territory:*

19 *County: Pulaski KY (part)*

20 *A101 - West Somerset 5b*

21 *A105 - Som 3b Courthouse*

22 *A106 - Firebrook 11f*

23 *A108 - Oak Hill 11*

24 *B104 - Science Hill City 22*

25 *B105 - Science Hill Co 23*

26 *B107 - Som 1 Courthouse*

27 *B108 - Som 3a Huffaker*

UNOFFICIAL COPY

22 RS BR 1261

- 1 *C101 - Som 2 City Hall*
- 2 *C102 - Caney Fork 13*
- 3 *C103 - Som 4a Rocky Hollow*
- 4 *C104 - Som 4b Meece Middle*
- 5 *C111 - Catron 31*
- 6 *C112 - Dallas 45*
- 7 *C113 - Som 3c Saddlebrook*
- 8 *D101 - Som 5a Memorial*
- 9 *D102 - Rush Branch 14*
- 10 *D103 - Parker 9*
- 11 *D104 - Mark 30*
- 12 *D105 - Bourbon East 10 E*
- 13 *D106 - Mayfield 32*
- 14 *D107 - Mt Victory 33*
- 15 *D108 - Ferguson 8*
- 16 *D109 - Colo 35*
- 17 *D110 - Gilliland 40*
- 18 *D111 - Som 5c Mall*
- 19 *D113 - Som 5e Grand Central*
- 20 *D115 - Som 6 South End*
- 21 *E101 - Burnside City 36*
- 22 *E103 - Burnside County 36a*
- 23 *E104 - East Burnside County 36e*
- 24 *E105 - Bourbon West 10 W*
- 25 *E107 - West Burnside County 36w*
- 26 *E108 - Gamblin 37*
- 27 *E109 - Bronston North 38*

UNOFFICIAL COPY

22 RS BR 1261

1 *E110 - Som 5d Neighborhood*

2 *E111 - Bronston South 38*

3 *E112 - Sloans Valley 39*

4 ➔SECTION 84. KRS 5.284 IS REPEALED AND REENACTED TO READ AS
5 FOLLOWS:

6 *The Eighty-fourth Representative District shall consist of the following territory:*

7 *County: Harlan KY (part)*

8 *A111 - Pine Mountain*

9 *A112 - Bledsoe*

10 *C101 - Totz*

11 *C102 - Green Morris*

12 *C103 - Cumberland City Hall*

13 *C104 - Cumb Black Motor East*

14 *C106 - Blair*

15 *County: Leslie KY*

16 *County: Perry KY*

17 ➔SECTION 85. KRS 5.285 IS REPEALED AND REENACTED TO READ AS
18 FOLLOWS:

19 *The Eighty-fifth Representative District shall consist of the following territory:*

20 *County: Boone KY (part)*

21 *A119 - Limaburg*

22 *A123 - Camp Ernst*

23 *B115 - Glenview*

24 *B116 - Greenview*

25 *B117 - Hopeful*

26 *B118 - Linkview*

27 *B119 - Oakbrook*

UNOFFICIAL COPY

22 RS BR 1261

1 ***B120 - Pleasant Valley***

2 ***B123 - Union #2***

3 ***B131 - Summitview***

4 ***B132 - Hearthstone***

5 ***B133 - Florence #15***

6 ***CI02 - Devon #1***

7 ***CI21 - Shamrock***

8 ***CI27 - Florence #4***

9 ***CI30 - Florence #7***

10 ***CI31 - Florence #8***

11 ***CI34 - Florence #11***

12 ***CI35 - Florence #12***

13 ***CI36 - Florence #13***

14 ***CI37 - Florence #14***

15 ➔SECTION 86. KRS 5.286 IS REPEALED AND REENACTED TO READ AS
16 FOLLOWS:

17 ***The Eighty-sixth Representative District shall consist of the following territory:***

18 ***County: Knox KY***

19 ***County: Laurel KY (part)***

20 ***A102 - Campground***

21 ***A104 - Rough Creek***

22 ***A105 - Stansberry***

23 ***A108 - Mchargue***

24 ***B102 - Lily***

25 ***B103 - Felts***

26 ***B104 - Rough Creek #2***

27 ***B106 - Spring Cut***

UNOFFICIAL COPY

22 RS BR 1261

1 **C101 - Blackwater**

2 **C102 - Bush**

3 **C103 - Lake**

4 ➔ SECTION 87. KRS 5.287 IS REPEALED AND REENACTED TO READ AS
5 FOLLOWS:

6 **The Eighty-seventh Representative District shall consist of the following territory:**

7 **County: Bell KY**

8 **County: Harlan KY (part)**

9 **A101 - Harlan**

10 **A108 - Baxter**

11 **A110 - Putney**

12 **B102 - Ages**

13 **B103 - Verda**

14 **B104 - North Evarts**

15 **B105 - S Evarts**

16 **B106 - Brittain's Creek**

17 **B107 - Shields**

18 **B109 - Klondyke**

19 **C107 - Cumberland New York**

20 **C109 - Benham**

21 **C111 - Lynch**

22 **D101 - Elcomb**

23 **D103 - Sunshine**

24 **D104 - Grays Knob**

25 **D106 - Cawood/Hiram**

26 **D108 - Smith**

27 **D109 - Cranks**

UNOFFICIAL COPY

22 RS BR 1261

1 E102 - Loyall
2 E104 - Fresh Meadows
3 E105 - Wallins-City Hall
4 E106 - Wallins-School
5 E107 - Coldiron
6 E108 - Pathfork

7 ➔SECTION 88. KRS 5.288 IS REPEALED AND REENACTED TO READ AS
8 FOLLOWS:

9 *The Eighty-eighth Representative District shall consist of the following territory:*

10 County: Fayette KY (part)

11 B110 - Fairway
12 B111 - Gainesway
13 B140 - Southeastern Hills
14 B143 - Tate's Creek (part)
15 210670034042005, 210670034042006, 210670034042008,
16 210670034042010, 210670034042011, 210670034042015
17 B155 - Ascot
18 B158 - Park Hills
19 B169 - Mt. Rainier (part)

20 210670034052011, 210670034052012

21 B174 - Whispering Hills
22 B189 - Kittiwake
23 B195 - Walden Grove
24 B197 - Aqueduct
25 B211 - Rhodora Ridge
26 C150 - Winter Garden
27 C151 - Cove Lake

UNOFFICIAL COPY

22 RS BR 1261

1 *C156 - Patchen Village*

2 *C161 - Tatesbrook*

3 *C162 - Niagara*

4 *C165 - Crestview*

5 *C167 - Rio Dosa*

6 *C171 - Groves Point*

7 *C180 - Broadmoor*

8 *C183 - Millcreek*

9 *C186 - Old Farm*

10 *C188 - Stephen Foster*

11 *C189 - Saddlebrook*

12 *C191 - Plainview*

13 *C194 - Chestnut Hill*

14 *C196 - Mapleleaf*

15 *C203 - Gingermill*

16 *C205 - Crystal Falls*

17 *C210 - Mint Hill*

18 *C218 - Levi Todd*

19 *C220 - Park Place*

20 *C232 - Turtle Creek*

21 *C233 - Walnut Creek*

22 *C239 - Needlerush*

23 ➔ SECTION 89. KRS 5.289 IS REPEALED AND REENACTED TO READ AS
24 FOLLOWS:

25 *The Eighty-ninth Representative District shall consist of the following territory:*

26 *County: Jackson KY*

27 *County: Laurel KY (part)*

UNOFFICIAL COPY

22 RS BR 1261

1 *A101 - Sublimity*
2 *A103 - London #3*
3 *A106 - Sublimity #2*
4 *A107 - London East*
5 *B101 - Fariston*
6 *B105 - Fariston #2*
7 *C104 - London #1*
8 *C105 - Maplesville*
9 *C106 - Johnson*
10 *C108 - Mcwhorter*
11 *C109 - London #6*
12 *C110 - London #2*
13 *D103 - Viva*
14 *D104 - Oakley*
15 *D106 - Pittsburg*
16 *E101 - London #5*
17 *E104 - London #4*
18 *E105 - Hart*
19 *E106 - Hart #2*
20 *F101 - Campbell*
21 *F102 - Cold Hill*
22 *F106 - Rockhouse*

23 ➔SECTION 90. KRS 5.290 IS REPEALED AND REENACTED TO READ AS
24 FOLLOWS:

25 *The Ninetieth Representative District shall consist of the following territory:*

26 *County: Clay KY*

27 *County: Estill KY*

UNOFFICIAL COPY

22 RS BR 1261

1 County: Lee KY

2 County: Owsley KY

3 ➔SECTION 91. KRS 5.291 IS REPEALED AND REENACTED TO READ AS
4 FOLLOWS:

5 *The Ninety-first Representative District shall consist of the following territory:*

6 County: Breathitt KY

7 County: Magoffin KY

8 County: Powell KY

9 County: Wolfe KY

10 ➔SECTION 92. KRS 5.292 IS REPEALED AND REENACTED TO READ AS
11 FOLLOWS:

12 *The Ninety-second Representative District shall consist of the following territory:*

13 County: Madison KY (part)

14 A101 - Big Hill-Blue Lick

15 A102 - East Berea

16 A103 - Gay-Stephens

17 A104 - North Berea

18 A105 - South Berea

19 A106 - West Berea-Mayde

20 A107 - Clay

21 A108 - Silver Creek

22 A109 - Bobtown Redlick

23 A110 - Walker Branch

24 B104 - Newby Jones-Valley View

25 B108 - North Whitehall-Daniel Bo

26 B109 - South Whitehall-Daniel Bo

27 B110 - Forest Hill

UNOFFICIAL COPY

22 RS BR 1261

1 *B111 - Clays Ferry*

2 *C101 - Lost Fork*

3 *C106 - Brassfield Bearwallow (part)*

4 *211510111031024, 211510111032008, 211510111032009,*

5 *211510111032010, 211510111032011, 211510111032012,*

6 *211510111032013, 211510111032014, 211510111032015,*

7 *211510111032016*

8 *C107 - Moberly*

9 *D101 - Tevis Cottonburg Poosey*

10 *D102 - Burnam Highpoint*

11 *D103 - Menelaus Todd West*

12 *D104 - Menelaus Todd East*

13 *D106 - Kingston*

14 *D107 - Army Depot*

15 *D108 - Battlefield*

16 ➔SECTION 93. KRS 5.293 IS REPEALED AND REENACTED TO READ AS
17 FOLLOWS:

18 *The Ninety-third Representative District shall consist of the following territory:*

19 *County: Pike KY (part)*

20 *A101 - Bessie Riddle Arnold*

21 *A102 - Hurricane*

22 *A103 - Pikeville High School*

23 *A104 - Lower Pike*

24 *A105 - Myers Towers*

25 *A106 - Coal Run*

26 *A107 - By Pass*

27 *A108 - Mullins School*

UNOFFICIAL COPY

22 RS BR 1261

- 1 A109 - Brushy
- 2 A110 - Lower Johns Creek
- 3 B107 - Island Creek
- 4 C101 - Mouthcard
- 5 C102 - Upper Elkhorn
- 6 C103 - Elkhorn City Hall
- 7 C104 - Belcher
- 8 C105 - Raccoon
- 9 C106 - Rasnick
- 10 C107 - Lick Creek
- 11 C108 - Grapevine
- 12 C109 - Feds Creek
- 13 C110 - Looney
- 14 C111 - Burning Fork
- 15 C112 - Stone Coal
- 16 D101 - Millard
- 17 D102 - Greasy Creek (part)
- 18 211959311021000, 211959311021001, 211959311021002,
- 19 211959311021014, 211959311021015, 211959311021024
- 20 D103 - Upper Chloe
- 21 D104 - Marrowbone
- 22 D106 - New Shelby
- 23 D107 - Garden Village
- 24 D110 - York
- 25 D111 - Ashcamp
- 26 E101 - Phelps
- 27 E102 - Blackberry

UNOFFICIAL COPY

22 RS BR 1261

1 *E103 - Deskins*
2 *E104 - Freeburn*
3 *E105 - Majestic*
4 *E106 - Wolford*
5 *E107 - Meta*
6 *E108 - Joes Creek*
7 *E109 - Mccarr*
8 *F101 - Belfry*
9 *F102 - Lower Big Creek*
10 *F103 - Dr. J. E. Johnson*
11 *F104 - Bevins School*
12 *F105 - Runyon*
13 *F106 - Turkey Creek*
14 *F107 - Huddy*
15 *F108 - Old Pond*
16 ➔SECTION 94. KRS 5.294 IS REPEALED AND REENACTED TO READ AS
17 FOLLOWS:
18 *The Ninety-fourth Representative District shall consist of the following territory:*
19 *County: Knott KY*
20 *County: Letcher KY*
21 *County: Pike KY (part)*
22 *B101 - Caney*
23 *B102 - Yeager*
24 *B103 - Old Shelby*
25 *B104 - Long Fork*
26 *B105 - Dorton*
27 *B106 - Elwood*

UNOFFICIAL COPY

22 RS BR 1261

D102 - Greasy Creek (part)

211959311021025, 211959311021026, 211959311021027,
211959311021028, 211959311021029, 211959311021030,
211959311021031, 211959311021032, 211959311021043,
211959311022009, 211959311022010, 211959311022011,
211959311022012, 211959311022013, 211959311023007,
211959311023014, 211959311023015, 211959311023016,
211959311023018, 211959311023019

D105 - Rockhouse

D108 - Henry Clay

D109 - Hellier

➔SECTION 95. KRS 5.295 IS REPEALED AND REENACTED TO READ AS
FOLLOWS:

The Ninety-fifth Representative District shall consist of the following territory:

County: Floyd KY

County: Martin KY

➔SECTION 96. KRS 5.296 IS REPEALED AND REENACTED TO READ AS
FOLLOWS:

The Ninety-sixth Representative District shall consist of the following territory:

County: Boyd KY (part)

A105 - Rush

A109 - East Fork

A118 - Fannin 1

A119 - Fannin 2

A121 - Cannonsburg

CI02 - Princess

CI03 - Kyova

UNOFFICIAL COPY

22 RS BR 1261

1 County: Carter KY

2 County: Lewis KY

3 ➔SECTION 97. KRS 5.297 IS REPEALED AND REENACTED TO READ AS
4 FOLLOWS:

5 The Ninety-seventh Representative District shall consist of the following territory:

6 County: Elliott KY

7 County: Johnson KY

8 County: Morgan KY

9 ➔SECTION 98. KRS 5.298 IS REPEALED AND REENACTED TO READ AS
10 FOLLOWS:

11 The Ninety-eighth Representative District shall consist of the following territory:

12 County: Boyd KY (part)

13 A122 - Marsh Run

14 B119 - Rice # 2

15 C104 - Hoods Creek

16 C110 - Pyramid

17 C111 - Willow

18 C112 - Sandy Creek

19 C113 - Green Hill

20 C114 - Meads 1

21 C115 - Rockdale-Summitt

22 C116 - Winslow-Ironville

23 C117 - Meads 2

24 County: Greenup KY

25 ➔SECTION 99. KRS 5.299 IS REPEALED AND REENACTED TO READ AS
26 FOLLOWS:

27 The Ninety-ninth Representative District shall consist of the following territory:

UNOFFICIAL COPY

22 RS BR 1261

1 **County: Fleming KY**

2 **County: Nicholas KY**

3 **County: Rowan KY**

4 ➔ SECTION 100. KRS 5.300 IS REPEALED AND REENACTED TO READ AS
5 FOLLOWS:

6 **The One Hundredth Representative District shall consist of the following territory:**

7 **County: Boyd KY (part)**

8 **A101 - Catlettsburg**

9 **A106 - Ashland Oil**

10 **A107 - England Hill**

11 **A108 - Durbin**

12 **A110 - Elmwood-Hill Top**

13 **A111 - Gartrell**

14 **A113 - Gartin**

15 **A114 - Carp**

16 **A115 - South Ashland**

17 **A116 - Ratcliff**

18 **B101 - Central**

19 **B102 - Pollard**

20 **B103 - Lewis**

21 **B105 - Debord-Tannery**

22 **B106 - Barber**

23 **B107 - Vincent**

24 **B108 - Mt Adams**

25 **B109 - Prichard**

26 **B110 - Forest Hills**

27 **B114 - Beech**

UNOFFICIAL COPY

22 RS BR 1261

BI15 - Grayson-Springhill

BI16 - Avondale

BI17 - Hillendale

BI18 - Rice # 1

BI21 - Poage

CI05 - Fairview

CI06 - Buckley

CI07 - Westwood

CI08 - Millseat

CI09 - Moore

County: Lawrence KY

➔Section 101. KRS 5.010 is amended to read as follows:

For the purpose of this chapter:

(1) The boundaries of the legislative districts created by this chapter shall be those shown on the maps generated by the Legislative Research Commission's geographic information system to accompany a redistricting plan enacted into law. The official copies of these maps shall be on file with the State Board of Elections. A duplicate set of maps and associated population information shall be retained by the Legislative Research Commission.

(2) (a) Designated precincts are those precincts in existence on **January 1, 2020**~~July 15, 2010~~. Precinct boundaries shown in the maps referred to in subsection (1) of this section are taken from county precinct maps and verified and corrected by the Legislative Research Commission staff in consultation with county election officials.

(b) Census tracts and blocks shown in the maps referred to in subsection (1) of this section are those utilized for the making of the **2020**~~2010~~ United States Census.

UNOFFICIAL COPY

22 RS BR 1261

1 (c) Population data utilized for redistricting is the 2020~~[2010]~~ United States
2 Census Pub. L. 94-171 population data that was deemed to be official by the
3 United States Secretary of Commerce on or before July 15, 2021~~[2011]~~, and
4 election precinct population data prepared by the Legislative Research
5 Commission staff from the official Pub. L. 94-171 population data.

6 ➔Section 102. (1) Notwithstanding any other provision of law, effective for the
7 2022 primary and for no other election, the filing deadline for candidates under KRS
8 83A.045, 118.125, 118.165, and 118A.060 shall be February 8, 2022. All nomination
9 papers shall be filed no later than 4 p.m. local time on the last date on which the papers
10 may be filed.

11 (2) Notwithstanding any other provision of law, effective for the 2022 primary
12 and no other election, the time of the drawing for ballot positions and the certification of
13 candidates shall be suspended and shall be held at a time determined by the Secretary of
14 State or the county clerk, as appropriate, following the filing deadline in subsection (1) of
15 this section.

16 (3) Any other necessary election deadlines for the 2022 primary and for no other
17 election, excluding the date of the primary under KRS 118.025, shall be established by
18 the Secretary of State.

19 ➔Section 103. In the legislative districts given in this Act, the single listing of a
20 county or a precinct within a county indicates that all of the territory of that county or
21 precinct is within the specified district.

22 ➔Section 104. County boards of elections shall meet immediately following the
23 effective date of this Act for the purpose of reviewing the district boundaries established
24 by the General Assembly in this Act. In the review process, the county boards of elections
25 shall ensure that each county precinct boundary does not cross the district boundaries
26 established in this Act. If a county board of elections determines that any precinct
27 boundary crosses a district boundary, or is so informed by the State Board of Elections in

UNOFFICIAL COPY

22 RS BR 1261

1 consultation with the Legislative Research Commission, the county board of elections
2 shall issue a proposed precinct establishment order to the State Board of Elections
3 altering the precinct boundary, or creating, dividing, or combining one or more precincts,
4 so that no county precinct boundary crosses any boundary listed in KRS 117.055(1)(a) to
5 (g). Any alteration of precinct boundaries required by this section shall comply with the
6 provisions of KRS 117.055 to 117.058 and shall be completed by the county boards of
7 elections and approved by the State Board of Elections no later than 45 days after the
8 effective date of this Act, KRS 117.055(3), 117.0553, and 117.056 to the contrary
9 notwithstanding. If a county board of elections fails to comply with the requirements of
10 this section, the State Board of Elections shall apply to the Circuit Court of the county for
11 a summary mandatory order requiring the county board to perform the duties of this
12 section and shall not submit claims for payments to the county under KRS 117.343 and
13 117.345 until the State Board in consultation with the Legislative Research Commission
14 determines in writing that the duty has been performed.

15 ➔Section 105. Whereas the districts established by this Act shall be effective for
16 the primary and general elections to be held in 2022, and certain statutory and other
17 deadlines that impact the 2022 primary and general elections occur prior to the normal
18 effective date of legislation enacted at this legislative session, an emergency is declared to
19 exist, and this Act takes effect upon its passage and approval by the Governor or upon its
20 otherwise becoming law.

Exhibit C

RETRIEVED FROM DEMOCRACYDOCKET.COM

UNOFFICIAL COPY

22 RS SB 3/GA

1 AN ACT relating to redistricting and declaring an emergency.

2 *Be it enacted by the General Assembly of the Commonwealth of Kentucky:*

3 **Congressional Plan (C1278B01)**

4 *(Geographic integrity verified: yes)*

5 **Part I - Congressional Plan (C1278B01)**

6 ➔SECTION 1. 118B.110 IS REPEALED AND REENACTED TO READ AS
7 FOLLOWS:

8 *The First Congressional District shall consist of the following territory:*

9 *County: Adair KY*

10 *County: Allen KY*

11 *County: Anderson KY (part)*

12 *E101 - Alton (part)*

13 *210059501011001, 210059501011002, 210059501011003,*

14 *210059501011010, 210059501011018, 210059501012000,*

15 *210059501012001*

16 *E103 - West Alton (part)*

17 *210059501012002, 210059501012003, 210059503001000,*

18 *210059503001001, 210059503001002, 210059503001003,*

19 *210059503001004, 210059503001005, 210059503001006,*

20 *210059503001007, 210059503001009, 210059503001032,*

21 *210059503001033, 210059503001034, 210059503001035*

22 *F102 - Western*

23 *F103 - Rutherford (part)*

24 *210059504001058, 210059504001084, 210059504001086,*

25 *210059504002040, 210059504002041, 210059504002042,*

26 *210059504002043, 210059504002060, 210059504002061,*

27 *210059504002062, 210059504002063, 210059504002064,*

UNOFFICIAL COPY

22 RS SB 3/GA

1 210059504002065, 210059504002066, 210059504002067,
2 210059504002068, 210059504002069, 210059504002070,
3 210059504002071

4 *F104 - Birdie (part)*

5 210059503001008, 210059503001010, 210059503001011,
6 210059503001012, 210059503001013, 210059503001014,
7 210059503001015, 210059503001016, 210059503001017,
8 210059503001018, 210059503001019, 210059503001020,
9 210059503001021, 210059503001022, 210059503001023,
10 210059503001024, 210059503001025, 210059503001026,
11 210059503001027, 210059503001028, 210059503001029,
12 210059503001030, 210059503001031, 210059503001036,
13 210059503001037, 210059503001038, 210059503001039,
14 210059503001040, 210059503001041, 210059503001042,
15 210059503001043, 210059503001044, 210059503001045,
16 210059503001046, 210059503001047, 210059503001048,
17 210059503001049, 210059503001050, 210059503001051,
18 210059503001052, 210059503001053, 210059503001054,
19 210059503001055, 210059503001056, 210059503001057,
20 210059503001058, 210059503001059, 210059503001060,
21 210059503001061, 210059503001066, 210059503001067,
22 210059503001068, 210059503001069

23 *County: Ballard KY*

24 *County: Boyle KY*

25 *County: Caldwell KY*

26 *County: Calloway KY*

27 *County: Carlisle KY*

UNOFFICIAL COPY

22 RS SB 3/GA

- 1 County: Casey KY
- 2 County: Christian KY
- 3 County: Clinton KY
- 4 County: Crittenden KY
- 5 County: Cumberland KY
- 6 County: Franklin KY
- 7 County: Fulton KY
- 8 County: Graves KY
- 9 County: Henderson KY
- 10 County: Hickman KY
- 11 County: Hopkins KY
- 12 County: Livingston KY
- 13 County: Logan KY (part)
- 14 A101 - New National Guard Armory
- 15 A104 - Stevenson Elementary Schl
- 16 A105 - Logan Co Crthouse (City)
- 17 B101 - Adairville Middle School
- 18 B102 - Adairville Fire Station
- 19 B103 - Legacy Center
- 20 B104 - Russellville Fire Station
- 21 C101 - Logan Co Crthouse (Cnty)
- 22 C102 - Olmstead Middle School
- 23 C103 - Old National Guard Armory
- 24 C104 - Greenridge Community Cntr
- 25 D101 - Lewisburg School
- 26 D102 - Lewisburg Fire Station
- 27 D103 - Chandlers Elementary

UNOFFICIAL COPY

22 RS SB 3/GA

E101 - Masonic LodgeE102 - Auburn School (part)211419601002051, 211419601002052, 211419601002053,211419601002054, 211419601002056, 211419601002057,211419601002061, 211419601002062, 211419601002063,211419601002064, 211419601002065, 211419601002071,211419601002072, 211419601002073, 211419601002074,211419601002087, 211419601002088, 211419601002090,211419601002091, 211419601003013, 211419603001062,211419603001066, 211419603001067, 211419603001070,211419603001071, 211419603001072, 211419603001073,211419603001074, 211419603001075, 211419603001076E103 - Auburn City Hall (part)211419601003006, 211419601003007, 211419601003008,211419601003009, 211419601003010, 211419601003011,211419601003012, 211419601003014, 211419601003015,211419601003020, 211419601003022, 211419601003023,211419601003024, 211419601003025, 211419601003026,211419601003027, 211419601003028, 211419601003029,211419601003030, 211419601003031, 211419601003032,211419601003033, 211419601003034, 211419601003036,211419601003039F101 - New Natl Guard ArmoryF102 - Logan County High SchoolF103 - Municipal Housing Comm.County: Lyon KYCounty: Marion KY

UNOFFICIAL COPY

22 RS SB 3/GA

1 County: Marshall KY

2 County: McCracken KY

3 County: Metcalfe KY

4 County: Monroe KY

5 County: Russell KY

6 County: Simpson KY

7 County: Taylor KY

8 County: Todd KY

9 County: Trigg KY

10 County: Union KY

11 County: Washington KY

12 County: Webster KY

13 ➔ SECTION 2. 118B.120 IS REPEALED AND REENACTED TO READ AS
14 FOLLOWS:

15 The Second Congressional District shall consist of the following territory:

16 County: Barren KY

17 County: Breckinridge KY

18 County: Bullitt KY

19 County: Butler KY

20 County: Daviess KY

21 County: Edmonson KY

22 County: Grayson KY

23 County: Green KY

24 County: Hancock KY

25 County: Hardin KY

26 County: Hart KY

27 County: Jefferson KY (part)

UNOFFICIAL COPY

22 RS SB 3/GA

1 **BI53 - Precinct 153 29 District**

2 **BI58 - Precinct 158 29 District**

3 **BI59 - Precinct 159 29 District (part)**

4 **211110116033001**

5 **BI61 - Precinct 161 29 District**

6 **BI62 - Precinct 162 29 District (part)**

7 **211110116031011, 211110116031012, 211110116031013,**

8 **211110116031014, 211110116031015, 211110116032005,**

9 **211110116032006, 211110116032010, 211110116032011,**

10 **211110116032012, 211110116032013, 211110116032014,**

11 **211110116032015, 211110116032016, 211110116032017,**

12 **211110116032018, 211110116032041, 211110116032054,**

13 **211110117083004, 211110117083009**

14 **BI75 - Precinct 175 29 District (part)**

15 **211110117083001**

16 **BI77 - Precinct 177 29 District**

17 **VI02 - Precinct 102 36 District (part)**

18 **211110115202012, 211110116041016, 211110116041017,**

19 **211110116041018**

20 **VI03 - Precinct 103 36 District**

21 **VI04 - Precinct 104 36 District**

22 **VI05 - Precinct 105 36 District (part)**

23 **211110116041008, 211110116041009, 211110116041010,**

24 **211110116041011, 211110116041012, 211110116041013,**

25 **211110116041014, 211110116041015, 211110116041029,**

26 **211110116041031, 211110116041032, 211110116041033,**

27 **211110116041034, 211110116041037, 211110116041038,**

UNOFFICIAL COPY

22 RS SB 3/GA

1 211110116041039, 211110116041040, 211110116041041,
2 211110116041043, 211110116041044, 211110116041045,
3 211110116042000, 211110116042001, 211110116042002,
4 211110116042003, 211110116042004, 211110116042005,
5 211110116042006, 211110116042007, 211110116042011,
6 211110116061028, 211110116061029, 211110116061030,
7 211110116061031, 211110116061034, 211110116061035,
8 211110116061039
9 VI07 - Precinct 107 36 District
10 VI08 - Precinct 108 36 District
11 VI10 - Precinct 110 36 District
12 VI11 - Precinct 111 36 District
13 VI12 - Precinct 112 36 District
14 VI13 - Precinct 113 36 District (part)
15 211110116051000, 211110116051001, 211110116051002,
16 211110116051003, 211110116051004, 211110116051005,
17 211110116051006, 211110116051007, 211110116051008,
18 211110116051009, 211110116051010, 211110116052009,
19 211110116052012, 211110116052013, 211110116061008,
20 211110116061009, 211110116061010, 211110116061011,
21 211110116061012, 211110116061013, 211110116061014,
22 211110116061015, 211110116061016, 211110116061017,
23 211110116061018, 211110116061019, 211110116061036,
24 211110116061037, 211110116061038, 211110116061040
25 VI14 - Precinct 114 36 District
26 VI19 - Precinct 119 36 District (part)
27 211110116061021, 211110116061022, 211110116061023,

UNOFFICIAL COPY

22 RS SB 3/GA

1 211110116061024, 211110116061026, 211110116061033

2 VI21 - Precinct 121 36 District

3 VI24 - Precinct 124 36 District (part)

4 211110103162006, 211110103162007

5 VI25 - Precinct 125 36 District

6 VI27 - Precinct 127 36 District (part)

7 211110103161007, 211110103161008, 211110103161009,

8 211110103161016, 211110103161017, 211110103161018,

9 211110103161019, 211110103162001, 211110103162002,

10 211110103162008, 211110103162009, 211110103162010,

11 211110103162011, 211110103162013, 211110103162014,

12 211110103162015, 211110103162016, 211110103162017,

13 211110103163004, 211110103163005, 211110103163010,

14 211110103163011, 211110103163012, 211110103163013,

15 211110103163016

16 VI29 - Precinct 129 36 District

17 VI31 - Precinct 131 36 District

18 County: Larue KY

19 County: Logan KY (part)

20 E102 - Auburn School (part)

21 211419601001008, 211419601001009, 211419601001010,

22 211419601001011, 211419601001012, 211419601001013,

23 211419601001014, 211419601001015, 211419601001016,

24 211419601001017, 211419601001018, 211419601001019,

25 211419601001020, 211419601001021, 211419601001022,

26 211419601001023, 211419601001024, 211419601001025,

27 211419601001026, 211419601001027, 211419601001028,

UNOFFICIAL COPY

22 RS SB 3/GA

1 211419601001029, 211419601001030, 211419601001031,
2 211419601001032, 211419601001033, 211419601001034,
3 211419601001035, 211419601001036, 211419601001037,
4 211419601001038, 211419601001039, 211419601001045,
5 211419601001049, 211419601001050, 211419601001051,
6 211419601001052, 211419601001053, 211419601001054,
7 211419601001055, 211419601001056, 211419601001057,
8 211419601001058, 211419601001059, 211419601001060,
9 211419601001061, 211419601001062, 211419601001063,
10 211419601001064, 211419601001065, 211419601001066,
11 211419601001067, 211419601001068, 211419601001069,
12 211419601001070, 211419601001071, 211419601001072,
13 211419601001073, 211419601001074, 211419601001075,
14 211419601001076, 211419601001077, 211419601001087,
15 211419601001088, 211419601001090, 211419601001091,
16 211419601001092, 211419601001093, 211419601001094,
17 211419601001095, 211419601001096, 211419601001097,
18 211419601001098, 211419601001099, 211419601001100,
19 211419601001101, 211419601001102, 211419601001103,
20 211419601001104, 211419601001105, 211419601001106,
21 211419601001107, 211419601001108, 211419601001109,
22 211419601001110, 211419601001112, 211419601001113,
23 211419601001114, 211419601001116, 211419601002055,
24 211419601002059, 211419601002060, 211419601002066,
25 211419601002067, 211419601002068, 211419601002069,
26 211419601002070, 211419601002075, 211419601002076,
27 211419601002077, 211419601002078, 211419601002079,

UNOFFICIAL COPY

22 RS SB 3/GA

1 211419601002080, 211419601002081, 211419601002082,
2 211419601002083, 211419601002084, 211419601002085,
3 211419601002086, 211419601002089, 211419601002093

4 E103 - Auburn City Hall (part)

5 211419601001078, 211419601001079, 211419601001080,
6 211419601001081, 211419601001082, 211419601001083,
7 211419601001084, 211419601001085, 211419601001086,
8 211419601001089, 211419601001115, 211419601003000,
9 211419601003001, 211419601003002, 211419601003003,
10 211419601003004, 211419601003005, 211419601003016,
11 211419601003017, 211419601003037, 211419601003038

12 County: McLean KY

13 County: Meade KY

14 County: Muhlenberg KY

15 County: Nelson KY (part)

16 A101 - A1

17 A102 - A2

18 A103 - A3

19 A104 - A4

20 A105 - A5 (part)

21 211799304001035, 211799304001036, 211799304001037,
22 211799304001038, 211799304001039, 211799304001040,
23 211799304001041, 211799304001042, 211799304002024,
24 211799304002025, 211799304002026, 211799304002027,
25 211799304002028, 211799304002029, 211799304002030,
26 211799304002031, 211799304002032, 211799304002054,
27 211799305001008, 211799305001009, 211799305001010,

UNOFFICIAL COPY

22 RS SB 3/GA

1 211799305001011, 211799305001012, 211799305001013,
2 211799305001014, 211799305001015, 211799305001016,
3 211799305001017, 211799305001018, 211799305001019,
4 211799305001020, 211799305001021, 211799305001022,
5 211799305001023, 211799305001024, 211799305001025,
6 211799305001026, 211799305001027, 211799305001028,
7 211799305001029, 211799305001030, 211799305001031,
8 211799305001032, 211799305001033, 211799305001034,
9 211799305001035, 211799305001036

10 B102 - B2

11 B103 - B3 (part)

12 211799304001000, 211799304001001, 211799304001002,
13 211799304001003, 211799304001005, 211799304001008,
14 211799304001021, 211799304001022, 211799304001023,
15 211799304001024, 211799304001025, 211799304001026,
16 211799304001027, 211799304001028, 211799304001029,
17 211799304001033, 211799304001034, 211799305001000,
18 211799305003026, 211799305003027

19 C101 - C1

20 C102 - C2

21 C103 - C3

22 C104 - C4

23 C105 - C5

24 D101 - D1

25 D105 - D5 (part)

26 211799302011008, 211799302011016, 211799302011020,
27 211799303011002, 211799303011003, 211799303011004,

UNOFFICIAL COPY

22 RS SB 3/GA

1 211799303011008, 211799303011021, 211799303011058,

2 211799303011059, 211799303011060

3 E105 - E5 (part)

4 211799303044007

5 County: Ohio KY

6 County: Warren KY

7 ➔SECTION 3. 118B.130 IS REPEALED AND REENACTED TO READ AS
8 FOLLOWS:

9 The Third Congressional District shall consist of the following territory:

10 County: Jefferson KY (part)

11 A105 - Precinct 105 28 District

12 A107 - Precinct 107 28 District

13 A108 - Precinct 108 28 District

14 A111 - Precinct 111 28 District

15 A113 - Precinct 113 28 District

16 A114 - Precinct 114 28 District

17 A115 - Precinct 115 28 District

18 A118 - Precinct 118 28 District

19 A119 - Precinct 119 28 District

20 A121 - Precinct 121 28 District

21 A123 - Precinct 123 28 District

22 A124 - Precinct 124 28 District

23 A125 - Precinct 125 28 District

24 A126 - Precinct 126 28 District

25 A127 - Precinct 127 28 District

26 A128 - Precinct 128 28 District

27 A129 - Precinct 129 28 District

UNOFFICIAL COPY

22 RS SB 3/GA

1 A130 - Precinct 130 28 District
2 A131 - Precinct 131 28 District
3 A134 - Precinct 134 28 District
4 A135 - Precinct 135 28 District
5 A136 - Precinct 136 28 District
6 A139 - Precinct 139 28 District
7 A140 - Precinct 140 28 District
8 A141 - Precinct 141 28 District
9 A142 - Precinct 142 28 District
10 A143 - Precinct 143 28 District
11 B124 - Precinct 124 29 District
12 B132 - Precinct 132 29 District
13 B133 - Precinct 133 29 District
14 B134 - Precinct 134 29 District
15 B149 - Precinct 149 29 District
16 B151 - Precinct 151 29 District
17 B154 - Precinct 154 29 District
18 B155 - Precinct 155 29 District
19 B156 - Precinct 156 29 District
20 B157 - Precinct 157 29 District
21 B159 - Precinct 159 29 District (part)
22 211110115192000, 211110115192001, 211110115192002,
23 211110115192003, 211110115192004, 211110115192005,
24 211110115192006, 211110115192007, 211110115192008,
25 211110115192009, 211110116033000, 211110116033002,
26 211110116033003, 211110116033004, 211110116033005,
27 211110116033006

UNOFFICIAL COPY

22 RS SB 3/GA

1 **BI60 - Precinct 160 29 District**

2 **BI62 - Precinct 162 29 District (part)**

3 **211110117093000, 211110117093011**

4 **BI63 - Precinct 163 29 District**

5 **BI66 - Precinct 166 29 District**

6 **BI68 - Precinct 168 29 District**

7 **BI69 - Precinct 169 29 District**

8 **BI70 - Precinct 170 29 District**

9 **BI72 - Precinct 172 29 District**

10 **BI73 - Precinct 173 29 District**

11 **BI75 - Precinct 175 29 District (part)**

12 **211110117083000, 211110117083002, 211110117083003,**

13 **211110117083005, 211110117083006, 211110117083007,**

14 **211110117083008, 211110117083010, 211110117084000,**

15 **211110117084001, 211110117084012, 211110117084013**

16 **BI81 - Precinct 181 29 District**

17 **BI82 - Precinct 182 29 District**

18 **BI83 - Precinct 183 29 District**

19 **BI84 - Precinct 184 29 District**

20 **BI85 - Precinct 185 29 District**

21 **CI01 - Precinct 101 30 District**

22 **CI02 - Precinct 102 30 District**

23 **CI03 - Precinct 103 30 District**

24 **CI04 - Precinct 104 30 District**

25 **CI05 - Precinct 105 30 District**

26 **CI06 - Precinct 106 30 District**

27 **CI08 - Precinct 108 30 District**

UNOFFICIAL COPY

22 RS SB 3/GA

- 1 *CI09 - Precinct 109 30 District*
- 2 *CI10 - Precinct 110 30 District*
- 3 *CI11 - Precinct 111 30 District*
- 4 *CI13 - Precinct 113 30 District*
- 5 *CI15 - Precinct 115 30 District*
- 6 *CI22 - Precinct 122 30 District*
- 7 *CI23 - Precinct 123 30 District*
- 8 *CI24 - Precinct 124 30 District*
- 9 *CI25 - Precinct 125 30 District*
- 10 *CI26 - Precinct 126 30 District*
- 11 *CI28 - Precinct 128 30 District*
- 12 *CI29 - Precinct 129 30 District*
- 13 *CI30 - Precinct 130 30 District*
- 14 *CI31 - Precinct 131 30 District*
- 15 *CI33 - Precinct 133 30 District*
- 16 *CI34 - Precinct 134 30 District*
- 17 *CI35 - Precinct 135 30 District*
- 18 *CI36 - Precinct 136 30 District*
- 19 *CI37 - Precinct 137 30 District*
- 20 *CI38 - Precinct 138 30 District*
- 21 *CI39 - Precinct 139 30 District*
- 22 *CI41 - Precinct 141 30 District*
- 23 *CI42 - Precinct 142 30 District*
- 24 *CI43 - Precinct 143 30 District*
- 25 *CI44 - Precinct 144 30 District*
- 26 *CI45 - Precinct 145 30 District*
- 27 *CI46 - Precinct 146 30 District*

UNOFFICIAL COPY

22 RS SB 3/GA

- 1 *CI47 - Precinct 147 30 District*
- 2 *CI48 - Precinct 148 30 District*
- 3 *CI49 - Precinct 149 30 District*
- 4 *CI50 - Precinct 150 30 District*
- 5 *CI51 - Precinct 151 30 District*
- 6 *D101 - Precinct 101 31 District*
- 7 *D104 - Precinct 104 31 District*
- 8 *D106 - Precinct 106 31 District*
- 9 *D108 - Precinct 108 31 District*
- 10 *D109 - Precinct 109 31 District*
- 11 *D110 - Precinct 110 31 District*
- 12 *D113 - Precinct 113 31 District*
- 13 *D114 - Precinct 114 31 District*
- 14 *D115 - Precinct 115 31 District*
- 15 *D116 - Precinct 116 31 District*
- 16 *D117 - Precinct 117 31 District*
- 17 *D120 - Precinct 120 31 District*
- 18 *D121 - Precinct 121 31 District*
- 19 *D122 - Precinct 122 31 District*
- 20 *D126 - Precinct 126 31 District*
- 21 *D129 - Precinct 129 31 District*
- 22 *D130 - Precinct 130 31 District*
- 23 *D131 - Precinct 131 31 District*
- 24 *D132 - Precinct 132 31 District*
- 25 *D135 - Precinct 135 31 District*
- 26 *D136 - Precinct 136 31 District*
- 27 *D137 - Precinct 137 31 District*

UNOFFICIAL COPY

22 RS SB 3/GA

- 1 *D138 - Precinct 138 31 District*
- 2 *D139 - Precinct 139 31 District*
- 3 *D140 - Precinct 140 31 District*
- 4 *D141 - Precinct 141 31 District*
- 5 *D142 - Precinct 142 31 District*
- 6 *D144 - Precinct 144 31 District*
- 7 *D145 - Precinct 145 31 District*
- 8 *E139 - Precinct 139 32 District*
- 9 *E141 - Precinct 141 32 District*
- 10 *E142 - Precinct 142 32 District*
- 11 *E143 - Precinct 143 32 District*
- 12 *E144 - Precinct 144 32 District*
- 13 *E145 - Precinct 145 32 District*
- 14 *E148 - Precinct 148 32 District*
- 15 *E152 - Precinct 152 32 District*
- 16 *E154 - Precinct 154 32 District*
- 17 *E155 - Precinct 155 32 District*
- 18 *E157 - Precinct 157 32 District*
- 19 *E158 - Precinct 158 32 District*
- 20 *E159 - Precinct 159 32 District*
- 21 *E160 - Precinct 160 32 District*
- 22 *E161 - Precinct 161 32 District*
- 23 *E162 - Precinct 162 32 District*
- 24 *E163 - Precinct 163 32 District*
- 25 *E164 - Precinct 164 32 District*
- 26 *E165 - Precinct 165 32 District*
- 27 *E166 - Precinct 166 32 District*

UNOFFICIAL COPY

22 RS SB 3/GA

- 1 *E167 - Precinct 167 32 District*
- 2 *E168 - Precinct 168 32 District*
- 3 *E169 - Precinct 169 32 District*
- 4 *E171 - Precinct 171 32 District*
- 5 *E173 - Precinct 173 32 District*
- 6 *E175 - Precinct 175 32 District*
- 7 *E176 - Precinct 176 32 District*
- 8 *E177 - Precinct 177 32 District*
- 9 *E178 - Precinct 178 32 District*
- 10 *E179 - Precinct 179 32 District*
- 11 *E180 - Precinct 180 32 District*
- 12 *E181 - Precinct 181 32 District*
- 13 *E182 - Precinct 182 32 District*
- 14 *E183 - Precinct 183 32 District*
- 15 *E184 - Precinct 184 32 District*
- 16 *E185 - Precinct 185 32 District*
- 17 *F106 - Precinct 106 33 District*
- 18 *F145 - Precinct 145 33 District*
- 19 *F151 - Precinct 151 33 District*
- 20 *F152 - Precinct 152 33 District*
- 21 *F153 - Precinct 153 33 District*
- 22 *F154 - Precinct 154 33 District*
- 23 *F155 - Precinct 155 33 District*
- 24 *F156 - Precinct 156 33 District*
- 25 *F158 - Precinct 158 33 District*
- 26 *F161 - Precinct 161 33 District*
- 27 *F163 - Precinct 163 33 District*

UNOFFICIAL COPY

22 RS SB 3/GA

1 *F164 - Precinct 164 33 District*
2 *F166 - Precinct 166 33 District*
3 *F167 - Precinct 167 33 District*
4 *F169 - Precinct 169 33 District*
5 *F170 - Precinct 170 33 District*
6 *F171 - Precinct 171 33 District*
7 *F172 - Precinct 172 33 District*
8 *F176 - Precinct 176 33 District*
9 *F179 - Precinct 179 33 District*
10 *F180 - Precinct 180 33 District*
11 *F181 - Precinct 181 33 District*
12 *F182 - Precinct 182 33 District*
13 *F183 - Precinct 183 33 District*
14 *F184 - Precinct 184 33 District*
15 *F185 - Precinct 185 33 District*
16 *F186 - Precinct 186 33 District*
17 *F187 - Precinct 187 33 District*
18 *G103 - Precinct 103 34 District*
19 *G104 - Precinct 104 34 District*
20 *G106 - Precinct 106 34 District*
21 *G107 - Precinct 107 34 District*
22 *G108 - Precinct 108 34 District*
23 *G109 - Precinct 109 34 District*
24 *G111 - Precinct 111 34 District*
25 *G112 - Precinct 112 34 District*
26 *G116 - Precinct 116 34 District*
27 *G117 - Precinct 117 34 District*

UNOFFICIAL COPY

22 RS SB 3/GA

- 1 *G119 - Precinct 119 34 District*
- 2 *G120 - Precinct 120 34 District*
- 3 *G121 - Precinct 121 34 District*
- 4 *G122 - Precinct 122 34 District*
- 5 *G123 - Precinct 123 34 District*
- 6 *G124 - Precinct 124 34 District*
- 7 *G126 - Precinct 126 34 District*
- 8 *G129 - Precinct 129 34 District*
- 9 *G140 - Precinct 140 34 District*
- 10 *G141 - Precinct 141 34 District*
- 11 *G142 - Precinct 142 34 District*
- 12 *G143 - Precinct 143 34 District*
- 13 *G144 - Precinct 144 34 District*
- 14 *G145 - Precinct 145 34 District*
- 15 *G146 - Precinct 146 34 District*
- 16 *G147 - Precinct 147 34 District*
- 17 *G148 - Precinct 148 34 District*
- 18 *G149 - Precinct 149 34 District*
- 19 *G150 - Precinct 150 34 District*
- 20 *G151 - Precinct 151 34 District*
- 21 *G154 - Precinct 154 34 District*
- 22 *G155 - Precinct 155 34 District*
- 23 *G156 - Precinct 156 34 District*
- 24 *G157 - Precinct 157 34 District*
- 25 *G158 - Precinct 158 34 District*
- 26 *G159 - Precinct 159 34 District*
- 27 *G160 - Precinct 160 34 District*

UNOFFICIAL COPY

22 RS SB 3/GA

- 1 *G161 - Precinct 161 34 District*
- 2 *G162 - Precinct 162 34 District*
- 3 *G163 - Precinct 163 34 District*
- 4 *G164 - Precinct 164 34 District*
- 5 *G165 - Precinct 165 34 District*
- 6 *G166 - Precinct 166 34 District*
- 7 *G167 - Precinct 167 34 District*
- 8 *G168 - Precinct 168 34 District*
- 9 *G169 - Precinct 169 34 District*
- 10 *H102 - Precinct 102 35 District*
- 11 *H103 - Precinct 103 35 District*
- 12 *H105 - Precinct 105 35 District*
- 13 *H106 - Precinct 106 35 District*
- 14 *H109 - Precinct 109 35 District*
- 15 *H110 - Precinct 110 35 District*
- 16 *H111 - Precinct 111 35 District*
- 17 *H112 - Precinct 112 35 District*
- 18 *H113 - Precinct 113 35 District*
- 19 *H114 - Precinct 114 35 District*
- 20 *H115 - Precinct 115 35 District*
- 21 *H116 - Precinct 116 35 District*
- 22 *H117 - Precinct 117 35 District*
- 23 *H118 - Precinct 118 35 District*
- 24 *H120 - Precinct 120 35 District*
- 25 *H121 - Precinct 121 35 District*
- 26 *H123 - Precinct 123 35 District*
- 27 *H124 - Precinct 124 35 District*

UNOFFICIAL COPY

22 RS SB 3/GA

- 1 H125 - Precinct 125 35 District
- 2 H126 - Precinct 126 35 District
- 3 H127 - Precinct 127 35 District
- 4 H130 - Precinct 130 35 District
- 5 H131 - Precinct 131 35 District
- 6 H132 - Precinct 132 35 District
- 7 H133 - Precinct 133 35 District
- 8 H138 - Precinct 138 35 District
- 9 H141 - Precinct 141 35 District
- 10 H144 - Precinct 144 35 District
- 11 H145 - Precinct 145 35 District
- 12 H146 - Precinct 146 35 District
- 13 H147 - Precinct 147 35 District
- 14 H148 - Precinct 148 35 District
- 15 H150 - Precinct 150 35 District
- 16 H151 - Precinct 151 35 District
- 17 H152 - Precinct 152 35 District
- 18 H153 - Precinct 153 35 District
- 19 H154 - Precinct 154 35 District
- 20 H155 - Precinct 155 35 District
- 21 H156 - Precinct 156 35 District
- 22 H157 - Precinct 157 35 District
- 23 H158 - Precinct 158 35 District
- 24 H159 - Precinct 159 35 District
- 25 H160 - Precinct 160 35 District
- 26 H161 - Precinct 161 35 District
- 27 H162 - Precinct 162 35 District

UNOFFICIAL COPY

22 RS SB 3/GA

- 1 I107 - Precinct 107 37 District
- 2 I109 - Precinct 109 37 District
- 3 I110 - Precinct 110 37 District
- 4 I111 - Precinct 111 37 District
- 5 I112 - Precinct 112 37 District
- 6 I115 - Precinct 115 37 District
- 7 I120 - Precinct 120 37 District
- 8 I122 - Precinct 122 37 District
- 9 I123 - Precinct 123 37 District
- 10 I124 - Precinct 124 37 District
- 11 I125 - Precinct 125 37 District
- 12 I126 - Precinct 126 37 District
- 13 I130 - Precinct 130 37 District
- 14 I133 - Precinct 133 37 District
- 15 I135 - Precinct 135 37 District
- 16 I138 - Precinct 138 37 District
- 17 I140 - Precinct 140 37 District
- 18 I141 - Precinct 141 37 District
- 19 I142 - Precinct 142 37 District
- 20 I143 - Precinct 143 37 District
- 21 I144 - Precinct 144 37 District
- 22 I145 - Precinct 145 37 District
- 23 I146 - Precinct 146 37 District
- 24 I147 - Precinct 147 37 District
- 25 I148 - Precinct 148 37 District
- 26 I149 - Precinct 149 37 District
- 27 I150 - Precinct 150 37 District

UNOFFICIAL COPY

22 RS SB 3/GA

- 1 *J151 - Precinct 151 37 District*
- 2 *J152 - Precinct 152 37 District*
- 3 *J153 - Precinct 153 37 District*
- 4 *J154 - Precinct 154 37 District*
- 5 *J155 - Precinct 155 37 District*
- 6 *J156 - Precinct 156 37 District*
- 7 *J101 - Precinct 101 38 District*
- 8 *J104 - Precinct 104 38 District*
- 9 *J105 - Precinct 105 38 District*
- 10 *J107 - Precinct 107 38 District*
- 11 *J108 - Precinct 108 38 District*
- 12 *J111 - Precinct 111 38 District*
- 13 *J113 - Precinct 113 38 District*
- 14 *J114 - Precinct 114 38 District*
- 15 *J117 - Precinct 117 38 District*
- 16 *J119 - Precinct 119 38 District*
- 17 *J120 - Precinct 120 38 District*
- 18 *J122 - Precinct 122 38 District*
- 19 *J123 - Precinct 123 38 District*
- 20 *J130 - Precinct 130 38 District*
- 21 *J135 - Precinct 135 38 District*
- 22 *J137 - Precinct 137 38 District*
- 23 *J138 - Precinct 138 38 District*
- 24 *J140 - Precinct 140 38 District*
- 25 *J141 - Precinct 141 38 District*
- 26 *J142 - Precinct 142 38 District*
- 27 *J143 - Precinct 143 38 District*

UNOFFICIAL COPY

22 RS SB 3/GA

- 1 **J144 - Precinct 144 38 District**
- 2 **J145 - Precinct 145 38 District**
- 3 **J146 - Precinct 146 38 District**
- 4 **J147 - Precinct 147 38 District**
- 5 **J148 - Precinct 148 38 District**
- 6 **J149 - Precinct 149 38 District**
- 7 **J150 - Precinct 150 38 District**
- 8 **J151 - Precinct 151 38 District**
- 9 **J152 - Precinct 152 38 District**
- 10 **J153 - Precinct 153 38 District**
- 11 **J154 - Precinct 154 38 District**
- 12 **J155 - Precinct 155 38 District**
- 13 **K104 - Precinct 104 40 District**
- 14 **K105 - Precinct 105 40 District**
- 15 **K110 - Precinct 110 40 District**
- 16 **K111 - Precinct 111 40 District**
- 17 **K112 - Precinct 112 40 District**
- 18 **K113 - Precinct 113 40 District**
- 19 **K114 - Precinct 114 40 District**
- 20 **K116 - Precinct 116 40 District**
- 21 **K117 - Precinct 117 40 District**
- 22 **K118 - Precinct 118 40 District**
- 23 **K119 - Precinct 119 40 District**
- 24 **K122 - Precinct 122 40 District**
- 25 **K123 - Precinct 123 40 District**
- 26 **K125 - Precinct 125 40 District**
- 27 **K126 - Precinct 126 40 District**

UNOFFICIAL COPY

22 RS SB 3/GA

- 1 K127 - Precinct 127 40 District
- 2 K128 - Precinct 128 40 District
- 3 K129 - Precinct 129 40 District
- 4 K130 - Precinct 130 40 District
- 5 K131 - Precinct 131 40 District
- 6 K132 - Precinct 132 40 District
- 7 K133 - Precinct 133 40 District
- 8 K134 - Precinct 134 40 District
- 9 K135 - Precinct 135 40 District
- 10 K136 - Precinct 136 40 District
- 11 K137 - Precinct 137 40 District
- 12 K138 - Precinct 138 40 District
- 13 K139 - Precinct 139 40 District
- 14 K140 - Precinct 140 40 District
- 15 K141 - Precinct 141 40 District
- 16 K142 - Precinct 142 40 District
- 17 K143 - Precinct 143 40 District
- 18 K144 - Precinct 144 40 District
- 19 K145 - Precinct 145 40 District
- 20 K146 - Precinct 146 40 District
- 21 K147 - Precinct 147 40 District
- 22 K148 - Precinct 148 40 District
- 23 K149 - Precinct 149 40 District
- 24 K150 - Precinct 150 40 District
- 25 K151 - Precinct 151 40 District
- 26 L104 - Precinct 104 41 District
- 27 L108 - Precinct 108 41 District

UNOFFICIAL COPY

22 RS SB 3/GA

- 1 *L110 - Precinct 110 41 District*
- 2 *L111 - Precinct 111 41 District*
- 3 *L112 - Precinct 112 41 District*
- 4 *L113 - Precinct 113 41 District*
- 5 *L115 - Precinct 115 41 District*
- 6 *L117 - Precinct 117 41 District*
- 7 *L118 - Precinct 118 41 District*
- 8 *L119 - Precinct 119 41 District*
- 9 *L134 - Precinct 134 41 District*
- 10 *L135 - Precinct 135 41 District*
- 11 *L136 - Precinct 136 41 District*
- 12 *L138 - Precinct 138 41 District*
- 13 *L139 - Precinct 139 41 District*
- 14 *L140 - Precinct 140 41 District*
- 15 *L141 - Precinct 141 41 District*
- 16 *L142 - Precinct 142 41 District*
- 17 *L143 - Precinct 143 41 District*
- 18 *L144 - Precinct 144 41 District*
- 19 *L145 - Precinct 145 41 District*
- 20 *L146 - Precinct 146 41 District*
- 21 *L147 - Precinct 147 41 District*
- 22 *L148 - Precinct 148 41 District*
- 23 *L149 - Precinct 149 41 District*
- 24 *L150 - Precinct 150 41 District*
- 25 *L151 - Precinct 151 41 District*
- 26 *L152 - Precinct 152 41 District*
- 27 *L153 - Precinct 153 41 District*

UNOFFICIAL COPY

22 RS SB 3/GA

- 1 *L154 - Precinct 154 41 District*
- 2 *L155 - Precinct 155 41 District*
- 3 *L156 - Precinct 156 41 District*
- 4 *L157 - Precinct 157 41 District*
- 5 *L158 - Precinct 158 41 District*
- 6 *L159 - Precinct 159 41 District*
- 7 *L160 - Precinct 160 41 District*
- 8 *L161 - Precinct 161 41 District*
- 9 *L162 - Precinct 162 41 District*
- 10 *L163 - Precinct 163 41 District*
- 11 *L164 - Precinct 164 41 District*
- 12 *M102 - Precinct 102 42 District*
- 13 *M103 - Precinct 103 42 District*
- 14 *M104 - Precinct 104 42 District*
- 15 *M105 - Precinct 105 42 District*
- 16 *M107 - Precinct 107 42 District*
- 17 *M110 - Precinct 110 42 District*
- 18 *M121 - Precinct 121 42 District*
- 19 *M123 - Precinct 123 42 District*
- 20 *M124 - Precinct 124 42 District*
- 21 *M129 - Precinct 129 42 District*
- 22 *M130 - Precinct 130 42 District*
- 23 *M131 - Precinct 131 42 District*
- 24 *M133 - Precinct 133 42 District*
- 25 *M137 - Precinct 137 42 District*
- 26 *M138 - Precinct 138 42 District*
- 27 *M139 - Precinct 139 42 District*

UNOFFICIAL COPY

22 RS SB 3/GA

- 1 *M140 - Precinct 140 42 District*
- 2 *M141 - Precinct 141 42 District*
- 3 *M142 - Precinct 142 42 District*
- 4 *M143 - Precinct 143 42 District*
- 5 *M144 - Precinct 144 42 District*
- 6 *M145 - Precinct 145 42 District*
- 7 *M146 - Precinct 146 42 District*
- 8 *M147 - Precinct 147 42 District*
- 9 *M148 - Precinct 148 42 District*
- 10 *M149 - Precinct 149 42 District*
- 11 *M150 - Precinct 150 42 District*
- 12 *M159 - Precinct 159 42 District*
- 13 *M160 - Precinct 160 42 District*
- 14 *M162 - Precinct 162 42 District*
- 15 *M163 - Precinct 163 42 District*
- 16 *M164 - Precinct 164 42 District*
- 17 *M165 - Precinct 165 42 District*
- 18 *M166 - Precinct 166 42 District*
- 19 *M167 - Precinct 167 42 District*
- 20 *M168 - Precinct 168 42 District*
- 21 *M169 - Precinct 169 42 District*
- 22 *M170 - Precinct 170 42 District*
- 23 *M171 - Precinct 171 42 District*
- 24 *M172 - Precinct 172 42 District*
- 25 *M173 - Precinct 173 42 District*
- 26 *M174 - Precinct 174 42 District*
- 27 *M175 - Precinct 175 42 District*

UNOFFICIAL COPY

22 RS SB 3/GA

- 1 *N101 - Precinct 101 43 District*
- 2 *N102 - Precinct 102 43 District*
- 3 *N103 - Precinct 103 43 District*
- 4 *N104 - Precinct 104 43 District*
- 5 *N105 - Precinct 105 43 District*
- 6 *N106 - Precinct 106 43 District*
- 7 *N107 - Precinct 107 43 District*
- 8 *N108 - Precinct 108 43 District*
- 9 *N109 - Precinct 109 43 District*
- 10 *N110 - Precinct 110 43 District*
- 11 *N111 - Precinct 111 43 District*
- 12 *N112 - Precinct 112 43 District*
- 13 *N113 - Precinct 113 43 District*
- 14 *N115 - Precinct 115 43 District*
- 15 *N117 - Precinct 117 43 District*
- 16 *N124 - Precinct 124 43 District*
- 17 *N125 - Precinct 125 43 District*
- 18 *N126 - Precinct 126 43 District*
- 19 *N127 - Precinct 127 43 District*
- 20 *N128 - Precinct 128 43 District*
- 21 *N130 - Precinct 130 43 District*
- 22 *N131 - Precinct 131 43 District*
- 23 *N134 - Precinct 134 43 District*
- 24 *N135 - Precinct 135 43 District*
- 25 *N136 - Precinct 136 43 District*
- 26 *N137 - Precinct 137 43 District*
- 27 *N138 - Precinct 138 43 District*

UNOFFICIAL COPY

22 RS SB 3/GA

- 1 *N139 - Precinct 139 43 District*
- 2 *N141 - Precinct 141 43 District*
- 3 *N142 - Precinct 142 43 District*
- 4 *N143 - Precinct 143 43 District*
- 5 *N144 - Precinct 144 43 District*
- 6 *N145 - Precinct 145 43 District*
- 7 *N146 - Precinct 146 43 District*
- 8 *N147 - Precinct 147 43 District*
- 9 *N148 - Precinct 148 43 District*
- 10 *N149 - Precinct 149 43 District*
- 11 *N150 - Precinct 150 43 District*
- 12 *O105 - Precinct 105 44 District*
- 13 *O107 - Precinct 107 44 District*
- 14 *O109 - Precinct 109 44 District*
- 15 *O111 - Precinct 111 44 District*
- 16 *O112 - Precinct 112 44 District*
- 17 *O113 - Precinct 113 44 District*
- 18 *O114 - Precinct 114 44 District*
- 19 *O115 - Precinct 115 44 District*
- 20 *O117 - Precinct 117 44 District*
- 21 *O119 - Precinct 119 44 District*
- 22 *O121 - Precinct 121 44 District*
- 23 *O123 - Precinct 123 44 District*
- 24 *O124 - Precinct 124 44 District*
- 25 *O126 - Precinct 126 44 District*
- 26 *O127 - Precinct 127 44 District*
- 27 *O128 - Precinct 128 44 District*

UNOFFICIAL COPY

22 RS SB 3/GA

- 1 *Q129 - Precinct 129 44 District*
- 2 *Q130 - Precinct 130 44 District*
- 3 *Q131 - Precinct 131 44 District*
- 4 *Q133 - Precinct 133 44 District*
- 5 *Q134 - Precinct 134 44 District*
- 6 *Q135 - Precinct 135 44 District*
- 7 *Q136 - Precinct 136 44 District*
- 8 *Q137 - Precinct 137 44 District*
- 9 *Q138 - Precinct 138 44 District*
- 10 *Q139 - Precinct 139 44 District*
- 11 *Q141 - Precinct 141 44 District*
- 12 *Q142 - Precinct 142 44 District*
- 13 *Q143 - Precinct 143 44 District*
- 14 *Q101 - Precinct 101 46 District*
- 15 *Q103 - Precinct 103 46 District*
- 16 *Q104 - Precinct 104 46 District*
- 17 *Q105 - Precinct 105 46 District*
- 18 *Q107 - Precinct 107 46 District*
- 19 *Q109 - Precinct 109 46 District*
- 20 *Q112 - Precinct 112 46 District*
- 21 *Q113 - Precinct 113 46 District*
- 22 *Q114 - Precinct 114 46 District*
- 23 *Q115 - Precinct 115 46 District*
- 24 *Q116 - Precinct 116 46 District*
- 25 *Q117 - Precinct 117 46 District*
- 26 *Q119 - Precinct 119 46 District*
- 27 *Q122 - Precinct 122 46 District*

UNOFFICIAL COPY

22 RS SB 3/GA

- 1 *Q123 - Precinct 123 46 District*
- 2 *Q124 - Precinct 124 46 District*
- 3 *Q125 - Precinct 125 46 District*
- 4 *Q126 - Precinct 126 46 District*
- 5 *Q127 - Precinct 127 46 District*
- 6 *Q131 - Precinct 131 46 District*
- 7 *Q132 - Precinct 132 46 District*
- 8 *Q134 - Precinct 134 46 District*
- 9 *Q136 - Precinct 136 46 District*
- 10 *Q137 - Precinct 137 46 District*
- 11 *Q138 - Precinct 138 46 District*
- 12 *Q139 - Precinct 139 46 District*
- 13 *S116 - Precinct 116 48 District*
- 14 *S118 - Precinct 118 48 District*
- 15 *S119 - Precinct 119 48 District*
- 16 *S125 - Precinct 125 48 District*
- 17 *S126 - Precinct 126 48 District*
- 18 *S128 - Precinct 128 48 District*
- 19 *S129 - Precinct 129 48 District*
- 20 *S130 - Precinct 130 48 District*
- 21 *S131 - Precinct 131 48 District*
- 22 *S132 - Precinct 132 48 District*
- 23 *S135 - Precinct 135 48 District*
- 24 *S139 - Precinct 139 48 District*
- 25 *S140 - Precinct 140 48 District*
- 26 *S141 - Precinct 141 48 District*
- 27 *S142 - Precinct 142 48 District*

UNOFFICIAL COPY

22 RS SB 3/GA

1 S143 - Precinct 143 48 District

2 S144 - Precinct 144 48 District

3 S146 - Precinct 146 48 District

4 S150 - Precinct 150 48 District

5 S152 - Precinct 152 48 District

6 S153 - Precinct 153 48 District

7 S156 - Precinct 156 48 District

8 S160 - Precinct 160 48 District

9 S161 - Precinct 161 48 District

10 S164 - Precinct 164 48 District

11 S165 - Precinct 165 48 District

12 S166 - Precinct 166 48 District

13 S167 - Precinct 167 48 District

14 S168 - Precinct 168 48 District

15 V101 - Precinct 101 36 District

16 V102 - Precinct 102 36 District (part)

17 211110115202004, 211110115202005, 211110115202006,

18 211110115202007, 211110115202009, 211110115202011,

19 211110115203000, 211110115203001, 211110115203002,

20 211110115203003, 211110115203004, 211110115203005,

21 211110115203006, 211110115203007, 211110115203008,

22 211110115203009

23 V105 - Precinct 105 36 District (part)

24 211110111162000, 211110111162001, 211110111162002,

25 211110111162014, 211110111162015, 211110115202000

26 V106 - Precinct 106 36 District

27 V109 - Precinct 109 36 District

UNOFFICIAL COPY

22 RS SB 3/GA

VI13 - Precinct 113 36 District (part)211110116053000, 211110116053002, 211110116053003,211110116053004, 211110116053008, 211110116053009,211110116053010, 211110116053011, 211110116053012,211110116053013, 211110116053014, 211110116053015,211110116053016, 211110116053017, 211110116053018,211110116053019, 211110116053020, 211110116053021,211110116053022, 211110116053023, 211110116053024,211110116053025, 211110116053026, 211110116053027,211110116053028, 211110116053029, 211110116053030,211110116053031, 211110116053032, 211110116053033,211110116053034, 211110116053035, 211110116053037**VI15 - Precinct 115 36 District****VI16 - Precinct 116 36 District****VI17 - Precinct 117 36 District****VI18 - Precinct 118 36 District****VI19 - Precinct 119 36 District (part)**211110104071001, 211110104071005, 211110104071006,211110104071007, 211110104071008, 211110104071013,211110104071014, 211110104071015, 211110104071016,211110104071017, 211110104071018, 211110104071019,211110104071020, 211110104071021, 211110104071022,211110104071023, 211110104071024, 211110104071025,211110104071026, 211110104071027, 211110104071028,211110104072029, 211110107062005, 211110111163003,211110111163004, 211110111163005, 211110111163006,211110111163007, 211110111163008, 211110111163009,

UNOFFICIAL COPY

22 RS SB 3/GA

1 211110111163010, 211110111163011, 211110111163012,
2 211110111163013, 211110111163014, 211110111163015,
3 211110111163016, 211110111163017, 211110111163018,
4 211110111163019, 211110111163020, 211110111163021,
5 211110111163022, 211110111163023, 211110111163024,
6 211110111163025, 211110111163026, 211110111163027,
7 211110111163028, 211110111163029, 211110111163030,
8 211110111163031, 211110111163032, 211110111163033,
9 211110111163036, 211110111163037, 211110111163039,
10 211110111163040, 211110111163041, 211110111163042,
11 211110111163043, 211110111163044, 211110111163045,
12 211110111163046, 211110111163047, 211110111163048,
13 211110111163049, 211110111163050, 211110111163051

14 VI20 - Precinct 120 36 District

15 VI22 - Precinct 122 36 District

16 VI23 - Precinct 123 36 District

17 VI24 - Precinct 124 36 District (part)

18 211110103162003, 211110103162004, 211110103162005,
19 211110103162018, 211110104064003, 211110104064004,
20 211110104064005, 211110104064006, 211110104064007,
21 211110104064009, 211110104064010, 211110104064011,
22 211110104064012, 211110104064013, 211110104064014,
23 211110104064018, 211110104064022, 211110104064023,
24 211110104064024, 211110104064025, 211110104064026,
25 211110104064027, 211110104064028

26 VI26 - Precinct 126 36 District

27 VI27 - Precinct 127 36 District (part)

UNOFFICIAL COPY

22 RS SB 3/GA

1 211110103152000, 211110103152001, 211110103152002,
2 211110103152003, 211110103152004, 211110103152005,
3 211110103152006, 211110103152007, 211110103152008,
4 211110103152009, 211110103152010, 211110103152011,
5 211110103163019, 211110104063000, 211110104063001,
6 211110104063002, 211110104063003, 211110104063004,
7 211110104063005, 211110104063006, 211110104063007,
8 211110104063008, 211110104063015, 211110104063016,
9 211110104064000, 211110104064001, 211110104064002

10 VI28 - Precinct 128 36 District

11 VI30 - Precinct 130 36 District

12 VI32 - Precinct 132 36 District

13 ➔ SECTION 4. 118B.140 IS REPEALED AND REENACTED TO READ AS
14 FOLLOWS:

15 **The Fourth Congressional District shall consist of the following territory:**

16 **County: Boone KY**

17 **County: Bracken KY**

18 **County: Campbell KY**

19 **County: Carroll KY**

20 **County: Carter KY (part)**

21 **A103 - Iron Hill (part)**

22 210439603002006, 210439603002014, 210439604001000,

23 210439604001001, 210439604001002, 210439604001003,

24 210439604001004, 210439604001005, 210439604001006,

25 210439604001007, 210439604001008, 210439604001009,

26 210439604001010, 210439604001011, 210439604001012,

27 210439604001013, 210439604001014, 210439604001015,

UNOFFICIAL COPY

22 RS SB 3/GA

1 210439604001016, 210439604001017, 210439604001018,
2 210439604001019, 210439604001020, 210439604001026,
3 210439604001027, 210439604001028, 210439604001029,
4 210439604001030, 210439604001031, 210439604001033,
5 210439604001034, 210439604001049, 210439604001050,
6 210439604001051, 210439604001052, 210439604001053,
7 210439604001054, 210439604001055, 210439604001058,
8 210439604001059, 210439604001060, 210439605002007,
9 210439605002008, 210439605002009, 210439605002010,
10 210439605002011, 210439605002012, 210439605002013,
11 210439605002014, 210439605002027

12 D106 - Pleasant Valley (part)

13 210439602001000, 210439602001001, 210439602001002,
14 210439604002025, 210439604002033, 210439604002034,
15 210439604002035, 210439604002039

16 E101 - Brickyard (part)

17 210439602001022

18 E102 - Buffalo

19 E104 - Smokey Valley (part)

20 210439602001003, 210439602001004, 210439602001005,
21 210439602001006, 210439602001007, 210439602001008,
22 210439602001009, 210439602001014, 210439602001015,
23 210439602001016, 210439602001017, 210439602001019,
24 210439602001020, 210439602001021, 210439602001023,
25 210439604002017, 210439604002018, 210439604002019,
26 210439604002023, 210439604002030, 210439604002031

27 E105 - Upper Tygart (part)

UNOFFICIAL COPY

22 RS SB 3/GA

1 210439601001000, 210439601001001, 210439601001002,
2 210439601001004, 210439601001005, 210439601001006,
3 210439601001007, 210439601001008, 210439601001009,
4 210439601001023, 210439602001024, 210439602001025,
5 210439602001026, 210439602001027

6 County: Gallatin KY

7 County: Grant KY

8 County: Greenup KY

9 County: Harrison KY

10 County: Henry KY

11 County: Kenton KY

12 County: Lewis KY

13 County: Mason KY

14 County: Nelson KY (part)

15 A105 - A5 (part)

16 211799305001007

17 B101 - B1

18 B103 - B3 (part)

19 211799303043001, 211799303043002, 211799303043003,

20 211799303043005, 211799303043006, 211799303043009,

21 211799303043010, 211799303043011, 211799303043012,

22 211799303043013, 211799303043014, 211799303043015,

23 211799303043016, 211799303043017, 211799303043018,

24 211799303043019, 211799303043020, 211799303043021,

25 211799303043022, 211799303043023, 211799303043024,

26 211799303043025, 211799303043026, 211799303043027,

27 211799303043028, 211799303043029, 211799303043030,

UNOFFICIAL COPY

22 RS SB 3/GA

1 211799303043031, 211799303043032, 211799305001001,
2 211799305001006, 211799305002007, 211799305002008,
3 211799305002029, 211799305002030, 211799305002037,
4 211799305002038, 211799305003002, 211799305003003,
5 211799305003006, 211799305003007, 211799305003008,
6 211799305003009, 211799305003017, 211799305003019,
7 211799305003020, 211799305003021, 211799305003022,
8 211799305003023, 211799305003024, 211799305003025,
9 211799305003031

10 B104 - B4

11 D102 - D2

12 D103 - D3

13 D104 - D4

14 D105 - D5 (part)

15 211799302011004, 211799302011005, 211799302011006,
16 211799302011007, 211799302011009, 211799302011010,
17 211799302011011, 211799302011015, 211799303011014,
18 211799303011015, 211799303011016, 211799303011017,
19 211799303011018, 211799303011020, 211799303011029,
20 211799303011033, 211799303011034, 211799303011035,
21 211799303011036, 211799303011037, 211799303011038,
22 211799303011039, 211799303011040, 211799303011041,
23 211799303011046, 211799303011047, 211799303011048,
24 211799303011049, 211799303011050, 211799303011051,
25 211799303011055, 211799303012000, 211799303012001

26 E101 - E1

27 E102 - E2

UNOFFICIAL COPY

22 RS SB 3/GA

1 E103 - E3

2 E104 - E4

3 E105 - E5 (part)

4 211799303041000, 211799303041001, 211799303041002,

5 211799303041003, 211799303041005, 211799303041006,

6 211799303041007, 211799303041008, 211799303041013,

7 211799303042010, 211799303042011, 211799303044000,

8 211799303044001, 211799303044002, 211799303044003,

9 211799303044004, 211799303044005, 211799303044006,

10 211799303044008, 211799303044010, 211799303044011,

11 211799303044012, 211799303051019, 211799303051020,

12 211799303051022, 211799303051023

13 County: Oldham KY

14 County: Owen KY

15 County: Pendleton KY

16 County: Robertson KY

17 County: Shelby KY

18 County: Spencer KY

19 County: Trimble KY

20 ➔SECTION 5. 118B.150 IS REPEALED AND REENACTED TO READ AS
21 FOLLOWS:

22 The Fifth Congressional District shall consist of the following territory:

23 County: Bath KY (part)

24 A101 - Sharpsburg No. 1 (part)

25 210119701002016, 210119701002017, 210119701002027,

26 210119701002028, 210119701002029, 210119701002030,

27 210119701002031, 210119701002032, 210119701002033,

UNOFFICIAL COPY

22 RS SB 3/GA

1 210119701002034, 210119701002035, 210119701002036,
2 210119701002037, 210119701002038, 210119701002041,
3 210119701002044, 210119702021003, 210119702021004,
4 210119702021008

5 A102 - Sharpsburg No. 2 (part)

6 210119701001036, 210119701001038, 210119701001039,
7 210119701001040, 210119701002003, 210119701002004,
8 210119701002015, 210119701002018, 210119701002019,
9 210119701002020, 210119701002021, 210119701002022,
10 210119701002023, 210119701002024, 210119701002025,
11 210119701002026

12 A105 - Owingsville No. 1 (part)

13 210119702021033, 210119702021034, 210119702021035,
14 210119702021036, 210119702021037, 210119702021038,
15 210119702021039, 210119702021040, 210119702021041,
16 210119702021042, 210119702021044, 210119702021045,
17 210119702021046, 210119702021049, 210119702021075

18 B102 - Owingsville No. 2

19 B103 - Owingsville No. 3

20 C101 - Salt Lick No. 1

21 C102 - Salt Lick No. 2

22 C103 - White Sulphur

23 C104 - Olympia

24 County: Bell KY

25 County: Boyd KY

26 County: Breathitt KY

27 County: Carter KY (part)

UNOFFICIAL COPY

22 RS SB 3/GA

1 *A101 - Courthouse*
2 *A102 - Gregoryville*
3 *A103 - Iron Hill (part)*
4 *210439605002020*
5 *A104 - North Midland Trail*
6 *A105 - Oakland*
7 *B101 - East Grayson/Stinson*
8 *B102 - North Rush*
9 *B103 - South Midland Trail*
10 *B104 - South Rush*
11 *B105 - Stovall*
12 *C101 - Alpha Hall*
13 *C102 - Denton*
14 *C103 - Hitchins*
15 *C104 - Willard*
16 *D101 - Cedar Grove*
17 *D102 - Clark Hill*
18 *D103 - Eagle Hall*
19 *D104 - Grahm*
20 *D105 - Pleasant Hill*
21 *D106 - Pleasant Valley (part)*
22 *210439603001000, 210439603001001, 210439603001002,*
23 *210439603001011, 210439603001012, 210439603002002,*
24 *210439603002004, 210439603002011, 210439603002012,*
25 *210439603002013, 210439603002015, 210439603002016,*
26 *210439603002019, 210439603002021, 210439603002022,*
27 *210439603002023, 210439603002025, 210439603002037*

UNOFFICIAL COPY

22 RS SB 3/GA

1 D107 - Soldier

2 E101 - Brickyard (part)

3 210439602001028, 210439602001029, 210439602001030,

4 210439602001031, 210439602001032, 210439602001033,

5 210439602001035, 210439602001037, 210439602001038,

6 210439602001039, 210439602001040, 210439602001041,

7 210439602001042, 210439602001043, 210439602001044,

8 210439602001045, 210439602001051, 210439602001052,

9 210439602001053, 210439602001054, 210439602001055,

10 210439602001056, 210439602001057, 210439602001058,

11 210439602001059, 210439602001062, 210439602001074

12 E103 - Olive Hill Courthouse

13 E104 - Smokey Valley (part)

14 210439602001018, 210439602003003, 210439602003004,

15 210439602003005, 210439602003011, 210439602003013,

16 210439602003016, 210439602003018, 210439602003019,

17 210439602003020, 210439602003021, 210439602003022,

18 210439602003023, 210439602003024, 210439602003025,

19 210439602003026, 210439602003027, 210439602003028,

20 210439602003029, 210439602003030, 210439602003031,

21 210439602003032, 210439602003033, 210439602003034,

22 210439602003040, 210439602003041

23 E105 - Upper Tygart (part)

24 210439601001003, 210439601001010, 210439601001011,

25 210439601001012, 210439601001013, 210439601001014,

26 210439601001015, 210439601001016, 210439601001017,

27 210439601001018, 210439601001019, 210439601001020,

UNOFFICIAL COPY

22 RS SB 3/GA

1 210439601001021, 210439601001022, 210439601001024,
2 210439601001025, 210439601001026, 210439601001027,
3 210439601001028, 210439601001029, 210439601001030,
4 210439601001031, 210439601001032, 210439601001033,
5 210439601001034, 210439601001035, 210439601001036,
6 210439601001037, 210439601001038, 210439601001039,
7 210439601001040, 210439601001041, 210439601001042,
8 210439601001043, 210439601001044, 210439601001045,
9 210439601001046, 210439601001048, 210439601001049,
10 210439601001050
11 County: Clay KY
12 County: Elliott KY
13 County: Floyd KY
14 County: Harlan KY
15 County: Jackson KY
16 County: Johnson KY
17 County: Knott KY
18 County: Knox KY
19 County: Laurel KY
20 County: Lawrence KY
21 County: Lee KY
22 County: Leslie KY
23 County: Letcher KY
24 County: Lincoln KY
25 County: Magoffin KY
26 County: Martin KY
27 County: McCreary KY

UNOFFICIAL COPY

22 RS SB 3/GA

1 County: Menifee KY

2 County: Morgan KY

3 County: Owsley KY

4 County: Perry KY

5 County: Pike KY

6 County: Pulaski KY

7 County: Rockcastle KY

8 County: Rowan KY

9 County: Wayne KY

10 County: Whitley KY

11 County: Wolfe KY

12 ➔SECTION 6. 118B.160 IS REPEALED AND REENACTED TO READ AS
13 FOLLOWS:

14 The Sixth Congressional District shall consist of the following territory:

15 County: Anderson KY (part)

16 A101 - East Lawrenceburg

17 A102 - Duncan

18 B101 - West Lawrenceburg

19 B102 - West Duncan

20 C101 - Lillard

21 C102 - Witherspoon

22 D101 - Mcbrayer

23 D102 - South Lillard

24 E101 - Alton (part)

25 210059501011000, 210059501011004, 210059501011005,

26 210059501011006, 210059501011007, 210059501011008,

27 210059501011009, 210059501011011, 210059501011012,

UNOFFICIAL COPY

22 RS SB 3/GA

1 210059501011013, 210059501011014, 210059501011015,
2 210059501011016, 210059501011017, 210059501011019,
3 210059501021000, 210059501021001, 210059501021002,
4 210059501021003, 210059501021004, 210059501021005,
5 210059501021006, 210059501021007, 210059501021008,
6 210059501021009, 210059501021010, 210059501021011,
7 210059501021012, 210059501021013, 210059501021014,
8 210059501021015, 210059501022000, 210059501022001,
9 210059501022002, 210059501023000, 210059501023001,
10 210059501023002, 210059501023003, 210059501023004
11 E103 - West Alton (part)
12 210059501012004, 210059501012005, 210059501012006,
13 210059501012007, 210059501012008, 210059501012009,
14 210059501012010, 210059501012011, 210059501012012,
15 210059501012013, 210059501012014, 210059501012015,
16 210059501012016, 210059501022004
17 F101 - Hickory Grove
18 F103 - Rutherford (part)
19 210059504001052, 210059504001053, 210059504001054,
20 210059504001055, 210059504001057, 210059504001063,
21 210059504001064, 210059504001065, 210059504001069,
22 210059504001070, 210059504001071, 210059504001072,
23 210059504001073, 210059504001074, 210059504001075,
24 210059504001076, 210059504001077, 210059504001078
25 F104 - Birdie (part)
26 210059503001062, 210059503001063, 210059503001064,
27 210059503001065

UNOFFICIAL COPY

22 RS SB 3/GA

County: Bath KY (part)A101 - Sharpsburg No. 1 (part)210119701002039, 210119701002040, 210119701002042,210119701002043, 210119701002047, 210119701002048,210119701002049, 210119701002053, 210119701002055,210119701002056, 210119701002057, 210119701002058,210119701002059, 210119701002061, 210119701002062,210119701002063, 210119701002064, 210119702021009A102 - Sharpsburg No. 2 (part)210119701002000, 210119701002001, 210119701002002,210119701002005, 210119701002006, 210119701002007,210119701002008, 210119701002009, 210119701002010,210119701002011, 210119701002012, 210119701002013,210119701002014, 210119701002045, 210119701002046,210119701002050, 210119701002051, 210119701002052,210119701002054, 210119701002060A103 - BethelA104 - South SherburneA105 - Owingsville No. 1 (part)210119702021005, 210119702021006, 210119702021007,210119702021014, 210119702021015, 210119702021016,210119702021017, 210119702021018, 210119702021019,210119702021020, 210119702021021, 210119702021022,210119702021023, 210119702021024, 210119702021028,210119702021029, 210119702021030, 210119702021031,210119702021032, 210119702021052, 210119702021053,210119702021054, 210119702021055, 210119702021056,

UNOFFICIAL COPY

22 RS SB 3/GA

1 210119702021057, 210119702021058, 210119702021059,
2 210119702021060, 210119702021061, 210119702021062,
3 210119702021063, 210119702021064, 210119702021065,
4 210119702021066, 210119702021071, 210119702021072,
5 210119702022021, 210119702022022, 210119702022023,
6 210119702022047, 210119702022048

7 **BI04 - Preston**

8 **County: Bourbon KY**

9 **County: Clark KY**

10 **County: Estill KY**

11 **County: Fayette KY**

12 **County: Fleming KY**

13 **County: Garrard KY**

14 **County: Jessamine KY**

15 **County: Madison KY**

16 **County: Mercer KY**

17 **County: Montgomery KY**

18 **County: Nicholas KY**

19 **County: Powell KY**

20 **County: Scott KY**

21 **County: Woodford KY**

22 ➔Section 7. KRS 118B.010 is amended to read as follows:

23 For the purpose of this chapter:

24 (1) The boundaries of the congressional districts created by this chapter shall be those
25 shown on the maps generated by the Legislative Research Commission's geographic
26 information system to accompany the redistricting plan enacted into law. The
27 official copies of these maps shall be on file with the State Board of Elections. A

UNOFFICIAL COPY

22 RS SB 3/GA

1 duplicate set of maps and associated population information shall be retained by the
2 Legislative Research Commission.

3 (2) (a) Designated precincts are those precincts in existence on January 1, 2020~~July~~
4 ~~15, 2010~~. Precinct boundaries shown in the maps referred to in subsection (1)
5 of this section are taken from county precinct maps and verified and corrected
6 by the Legislative Research Commission staff in consultation with county
7 election officials.

8 (b) Census tracts and blocks shown in the maps referred to in subsection (1) of
9 this section are those utilized for the making of the 2020~~2010~~ United States
10 Census.

11 (c) Population data utilized for redistricting is the 2020~~2010~~ United States
12 Census Pub. L. 94-171 population data that was deemed to be official by the
13 United States Secretary of Commerce on or before July 15, 2021~~2011~~, and
14 election precinct population data prepared by the Legislative Research
15 Commission staff from the official Pub. L. 94-171 population data.

16 ➔Section 8. In the tables for legislative districts given in this Act, the single
17 listing of a county or a precinct within a county indicates that all of the territory of that
18 county or precinct is within the specified district.

19 ➔Section 9. County boards of elections shall meet immediately following the
20 effective date of this Act for the purpose of reviewing the district boundaries established
21 by the General Assembly in this Act. In the review process, the county boards of elections
22 shall ensure that each county precinct boundary does not cross the district boundaries
23 established in this Act. If a county board of elections determines that any precinct
24 boundary crosses a district boundary, or is so informed by the State Board of Elections in
25 consultation with the Legislative Research Commission, the county board of elections
26 shall issue a proposed precinct establishment order to the State Board of Elections
27 altering the precinct boundary, or creating, dividing, or combining one or more precincts,

UNOFFICIAL COPY

22 RS SB 3/GA

1 so that no county precinct boundary crosses any boundary listed in KRS 117.055(1)(a) to
2 (g). Any alteration of precinct boundaries required by this section shall comply with the
3 provisions of KRS 117.055 to 117.058 and shall be completed by the county boards of
4 elections and approved by the State Board of Elections no later than 45 days after the
5 effective date of this Act, KRS 117.055(3), 117.0553, and 117.056 to the contrary
6 notwithstanding. If a county board of elections fails to comply with the requirements of
7 this section, the State Board of Elections shall apply to the Circuit Court of the county for
8 a summary mandatory order requiring the county board to perform the duties of this
9 section and shall not submit claims for payments to the county under KRS 117.343 and
10 117.345 until the State Board in consultation with the Legislative Research Commission
11 determines in writing that the duty has been performed.

12 ➔Section 10. Whereas the districts established by this Act shall be effective for
13 the primary and general elections to be held in 2022, and certain statutory and other
14 deadlines that impact the 2022 primary and general elections occur prior to the normal
15 effective date of legislation enacted at this legislative session, an emergency is declared to
16 exist, and this Act takes effect upon its passage and approval by the Governor or upon its
17 otherwise becoming law.



Case #: **22-CI-00047**

Court: **CIRCUIT**

County: **FRANKLIN**

CIVIL SUMMONS

Plaintiff, **GRAHAM, DERRICK ET AL VS. MICHAEL ADAMS, IN HIS OFFICIAL CAP**, Defendant

TO: **DANIEL CAMERON, ATTORNEY GENERAL**
700 CAPITOL AVE, SUITE 118
FRANKFORT, KY 40601

Memo: Related party is KENTUCKY STATE BOARD OF ELECTIONS

The Commonwealth of Kentucky to Defendant:
KENTUCKY STATE BOARD OF ELECTIONS

You are hereby notified that a **legal action has been filed against you** in this Court demanding relief as shown on the document delivered to you with this Summons. **Unless a written defense is made by you or by an attorney on your behalf within twenty (20) days** following the day this paper is delivered to you, judgment by default may be taken against you for the relief demanded in the attached complaint.

The name(s) and address(es) of the party or parties demanding relief against you or his/her (their) attorney(s) are shown on the document delivered to you with this Summons.

Amy Feldman

Franklin Circuit Clerk

Date: **1/20/2022**

RETRIEVED FROM DEMOCRACYDOCKET.COM

Proof of Service

This Summons was:

☐ Served by delivering a true copy and the Complaint (or other initiating document)

To: _____

☐ Not Served because: _____

Date: _____, 20____

Served By

Title

Summons ID: @00001035914

CIRCUIT: 22-CI-00047 Certified Mail

GRAHAM, DERRICK ET AL VS. MICHAEL ADAMS, IN HIS OFFICIAL CAP





Case #: **22-CI-00047**

Court: **CIRCUIT**

County: **FRANKLIN**

CIVIL SUMMONS

Plaintiff, **GRAHAM, DERRICK ET AL VS. MICHAEL ADAMS, IN HIS OFFICIAL CAP**, Defendant

TO: **DANIEL CAMERON**
KENTUCKY ATTORNEY GENERAL
700 CAPITOL AVE, SUITE 118
FRANKFORT, KY 406013449

The Commonwealth of Kentucky to Defendant:

You are hereby notified that a **legal action has been filed against you** in this Court demanding relief as shown on the document delivered to you with this Summons. **Unless a written defense is made by you or by an attorney on your behalf within twenty (20) days** following the day this paper is delivered to you, judgment by default may be taken against you for the relief demanded in the attached complaint.

The name(s) and address(es) of the party or parties demanding relief against you or his/her (their) attorney(s) are shown on the document delivered to you with this Summons.

Amy Feldman

Franklin Circuit Clerk

Date: **1/20/2022**

RETRIEVED FROM DEMOCRACYDOCKET.COM

Proof of Service

This Summons was:

☐ Served by delivering a true copy and the Complaint (or other initiating document)

To: _____

☐ Not Served because: _____

Date: _____, 20____

Served By

Title

Summons ID: @00001035915

CIRCUIT: 22-CI-00047 Certified Mail

GRAHAM, DERRICK ET AL VS. MICHAEL ADAMS, IN HIS OFFICIAL CAP





Case #: **22-CI-00047**

Court: **CIRCUIT**

County: **FRANKLIN**

CIVIL SUMMONS

Plaintiff, **GRAHAM, DERRICK ET AL VS. MICHAEL ADAMS, IN HIS OFFICIAL CAP**, *Defendant*

TO: DANIEL CAMERON, ATTORNEY GENERAL
700 CAPITOL AVE, SUITE 118
FRANKFORT, KY 40601

Memo: Related party is MICHAEL ADAMS, IN HIS OFFICIAL CAPACITY

The Commonwealth of Kentucky to Defendant:
MICHAEL ADAMS, IN HIS OFFICIAL CAPACITY

You are hereby notified that a **legal action has been filed against you** in this Court demanding relief as shown on the document delivered to you with this Summons. **Unless a written defense is made by you or by an attorney on your behalf within twenty (20) days** following the day this paper is delivered to you, judgment by default may be taken against you for the relief demanded in the attached complaint.

The name(s) and address(es) of the party or parties demanding relief against you or his/her (their) attorney(s) are shown on the document delivered to you with this Summons.

Amy Feldman

Franklin Circuit Clerk

Date: **1/20/2022**

RETRIEVED FROM DEMOCRACYDOCKET.COM

Proof of Service

This Summons was:

☐ Served by delivering a true copy and the Complaint (or other initiating document)

To: _____

☐ Not Served because: _____

Date: _____, 20____

Served By

Title

Summons ID: @00001035916

CIRCUIT: 22-CI-00047 Certified Mail

GRAHAM, DERRICK ET AL VS. MICHAEL ADAMS, IN HIS OFFICIAL CAP





Commonwealth of Kentucky
Amy Feldman, Franklin Circuit Clerk

Case #: 22-CI-00047

Envelope #: 4231441

Received From: MICHAEL ABATE

Account Of: MICHAEL ABATE

Case Title: GRAHAM, DERRICK ET AL VS. MICHAEL ADAM Confirmation Number: 137638791

IN HIS OFFICIAL CAP
Filed On 1/20/2022 1:53:57PM

#	Item Description	Amount
1	Civil Filing Fee	\$150.00
2	Access To Justice Fee	\$20.00
3	Money Collected For Others(Court Tech. Fee)	\$20.00
4	Library Fee	\$3.00
5	Court Facilities Fee	\$25.00
6	Money Collected For Others(Attorney Tax Fee)	\$5.00
7	Money Collected For Others(Postage)	\$62.25
8	Charges For Services(Copy - Photocopy)	\$86.70
TOTAL:		\$371.95

RETRIEVED FROM DEMOCRACYDOCKET.COM